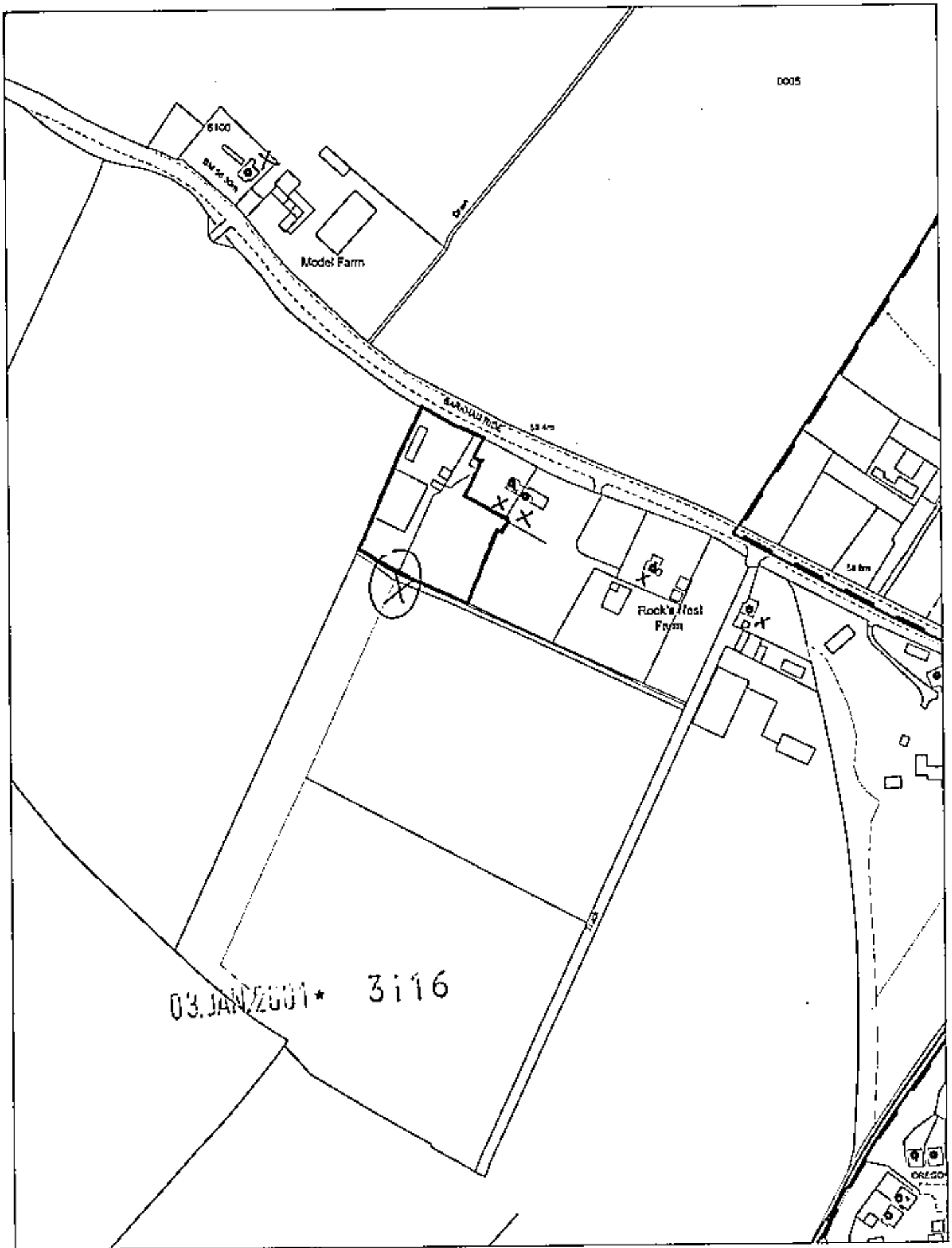

This map is based upon Ordnance Survey material with the permission of Ordnance Survey on behalf of the Controller of HMSO. © Crown Copyright.
Unauthorised reproduction infringes Crown Copyright and may lead to prosecution or civil proceedings. Wokingham District Council Licence LAC86134

Development Control Section, Environmental Services, Wokingham District Council.
9 November 2000

Scale: 1 : 2500

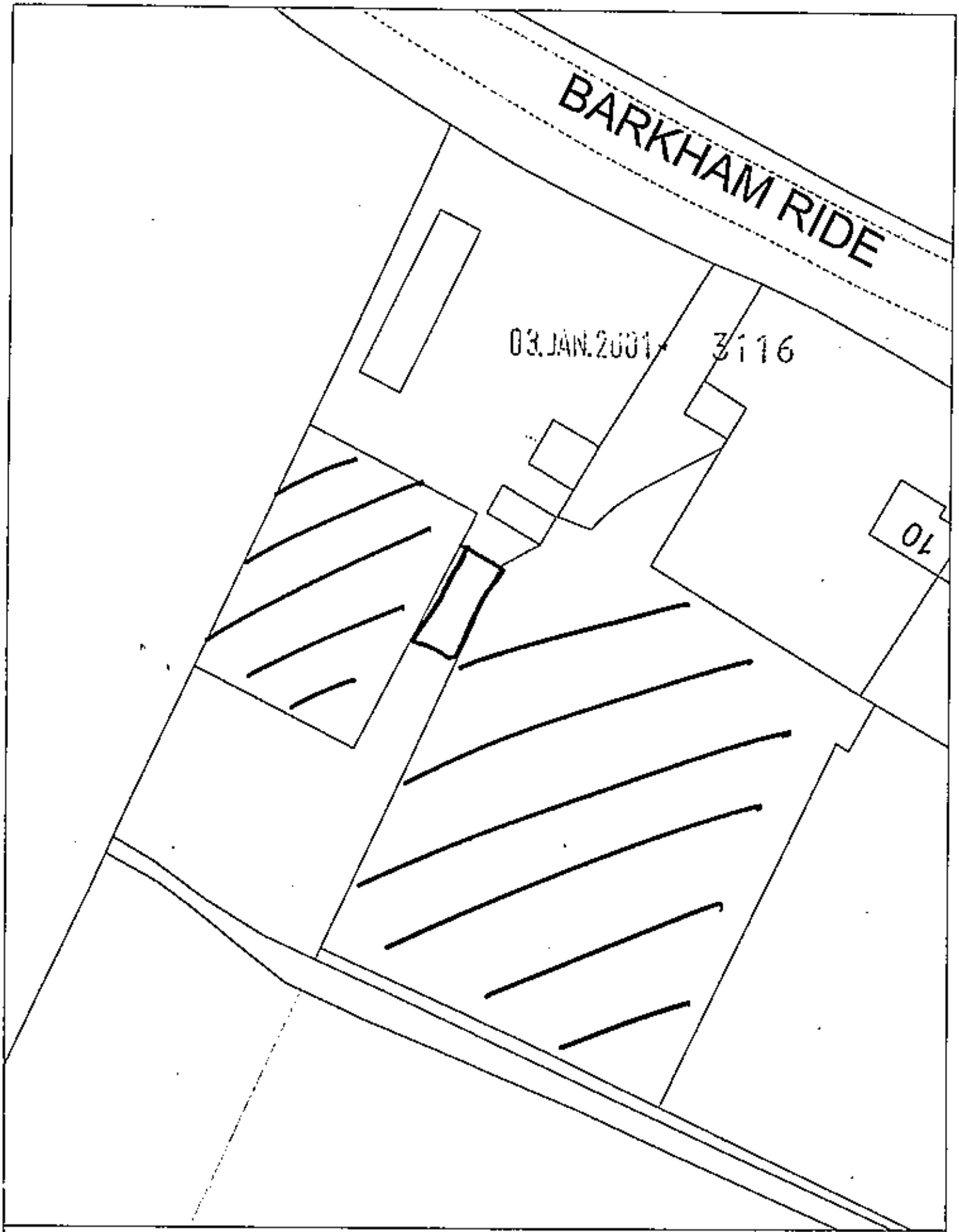

Site Plan, Scale: 1 to 500

This copy has been produced specifically for the map return scheme purposes only. No further copies may be made.

This map is reproduced from Ordnance Survey material with the permission of Ordnance Survey on behalf of the Controller of HMSO Office. © Crown Copyright. Wokingham District Council, Licence No. LA086134

Date: 3 January 2001



A CUSTOMISED DESIGN
(Incorporating a 16ft / 12ft corner box.)

A CORNER BOX WITH STABLES AND TACKROOM
(Showing green "Onduline" roofing.)



THE STANDARD THREE STABLE LAYOUT

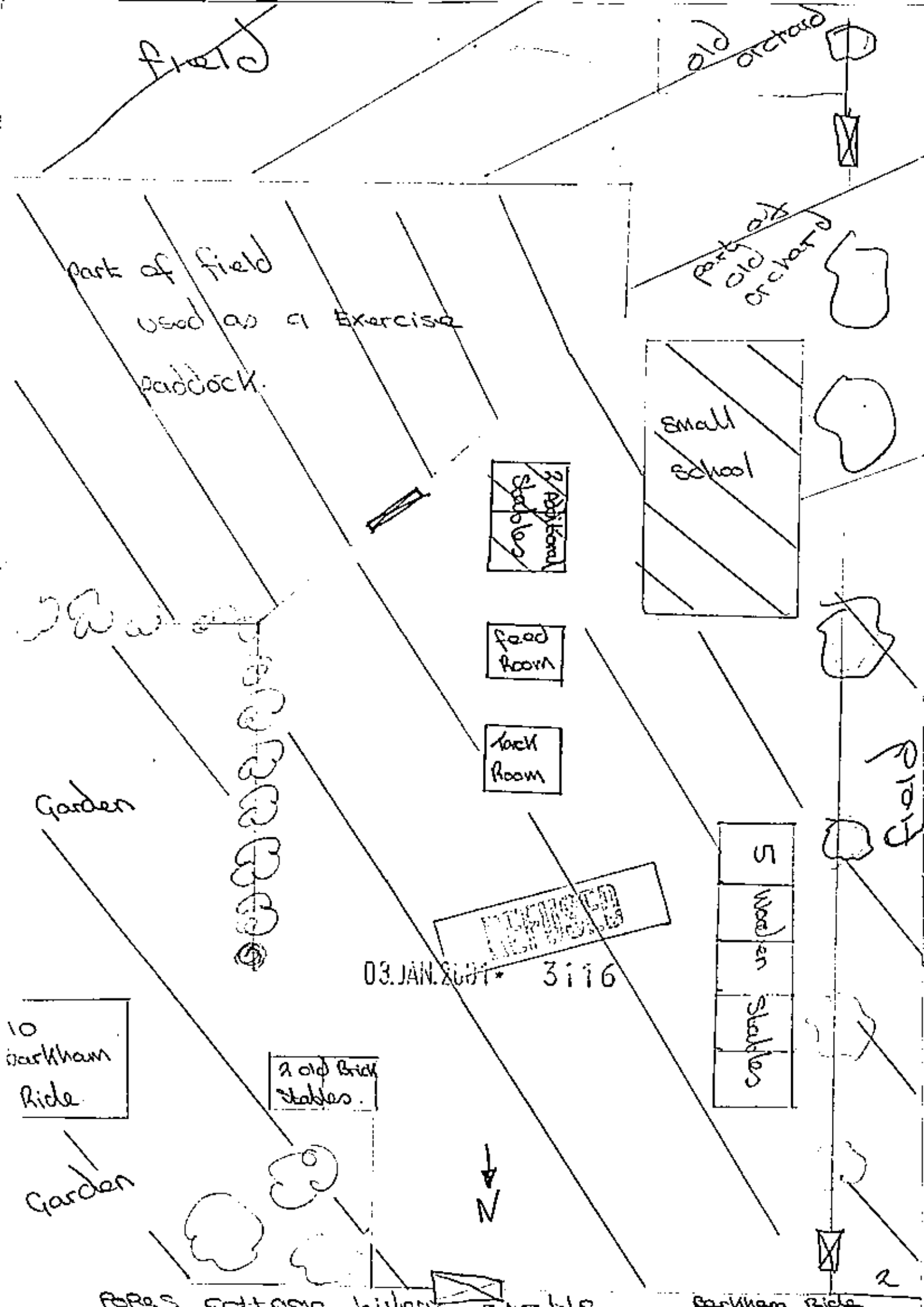
field
old orchard
part of field
used as a Exercise
paddock.
part of old orchard
Small school
2 Additional Stables
feed Room
Tack Room
Garden
5 Wooden Stables
field
03.JAN.2001 3116
10 Barkham Ride
2 old Brick Stables.
Garden
N
2
Barkham Ride

← to farm

Fields (Electric fencing)

↑ orchard

* Change Gate

← 40 Metres →

↑

59 metres

↓

*

Paddock.

3 Metres Gate

Electric fencing

1 Metre

7200cm

3600 cm

Post & Rail fencing

33 Metres

Small School.

← 21 Metres →

*

3½ Metres Gate.

Field

Feed Room

Tack Room

S

Yard.

Garden.

18 Barkham Ride.

12 Barkham Ride.

10 Barkham Ride

a old Brick Stables.

Garden.

North

BARKHAM RIDE

Fields