-->01635247092

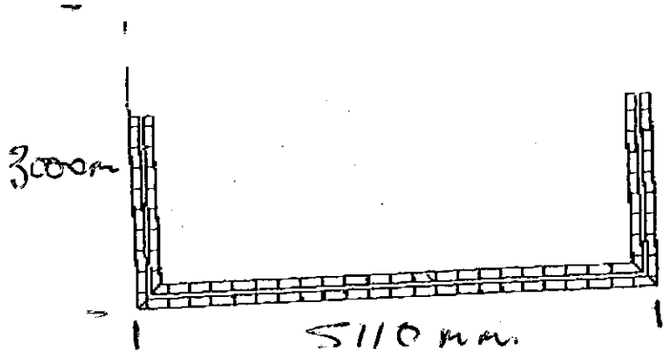

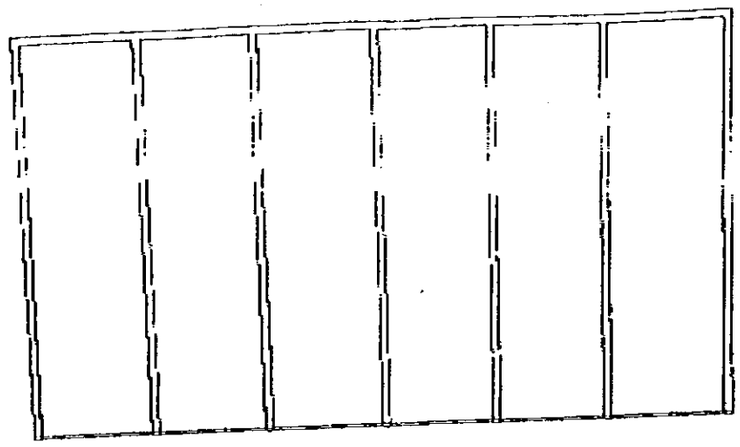



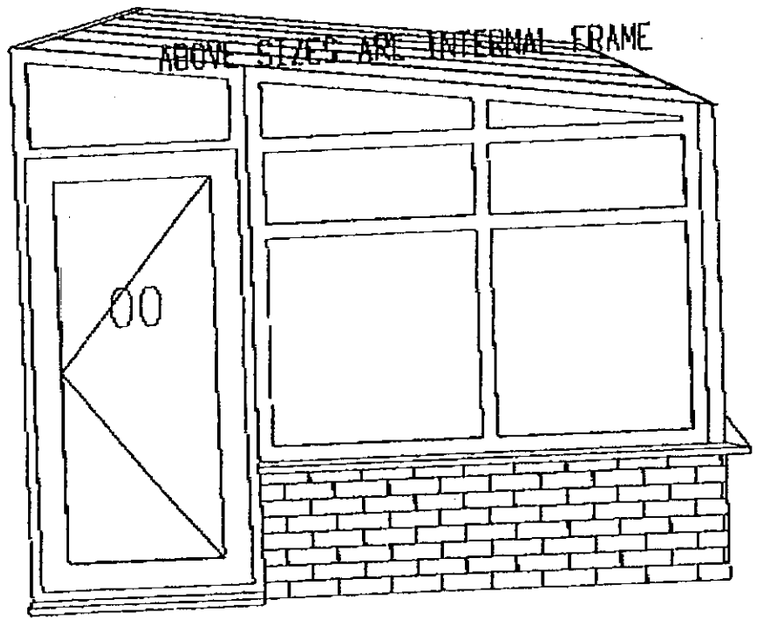

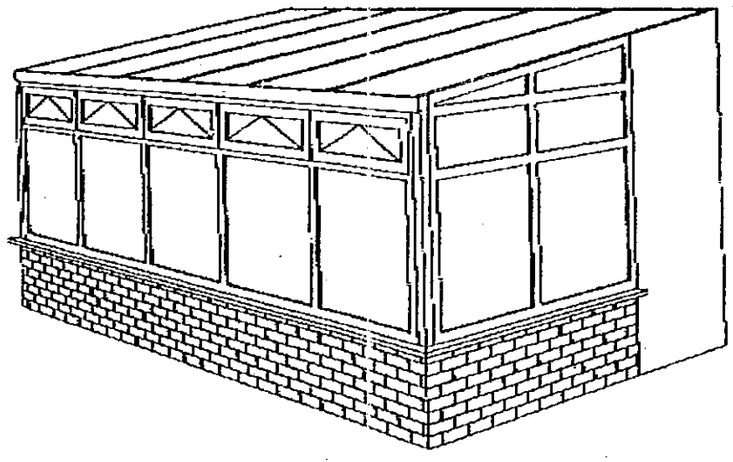

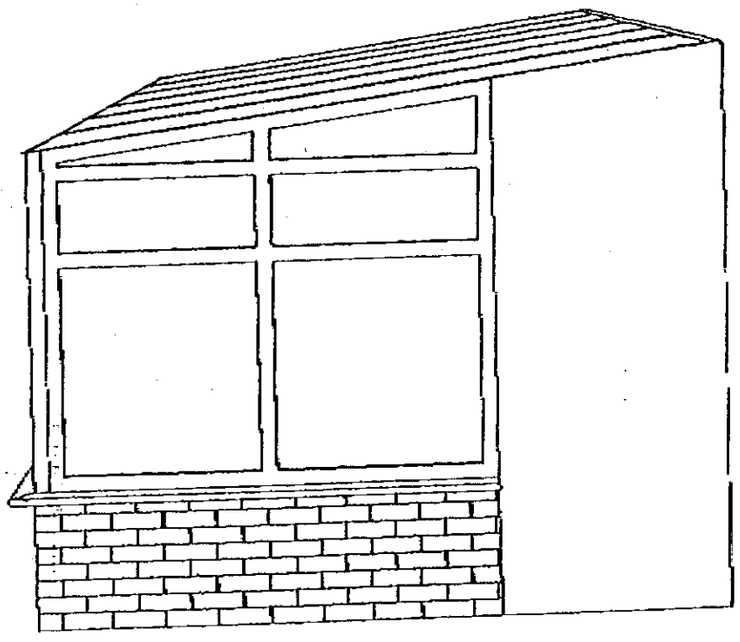

QPUS/HEDGES

Lean To

Tony

1: 50

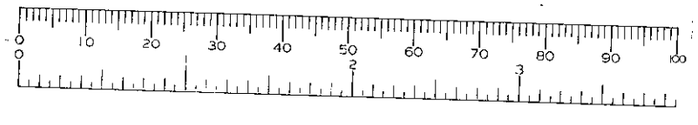

EN/536007

APPROVED

20/09 '00 11:25

19.FEB.2001 3396

H.M. LAND REGISTRY

BK104710

ORDNANCE SURVEY PLAN REFERENCE	COUNTY	SHEET	NATIONAL GRID	SECTION
	BERKSHIRE		SU 7672.	Y

Scale: 1/1250

© Crown copyright 1971

WOODLEY AND SANDFORD PARISH

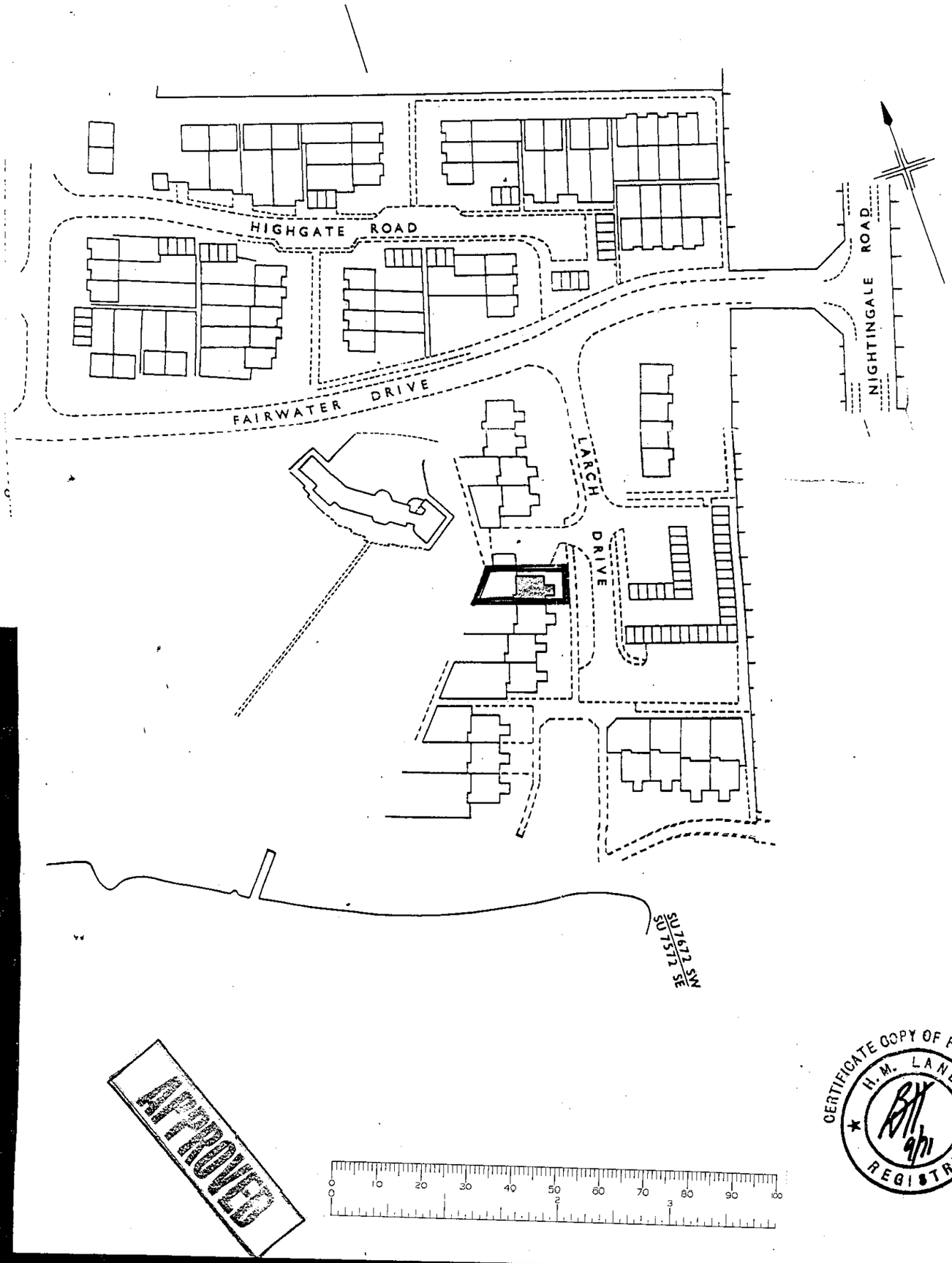

APPROVED

CERTIFICATE COPY OF FILED PLAN
H.M. LAND REGISTRY
BH 9/71

19.FEB.2001 * 3396