

rear elevation



side elevation

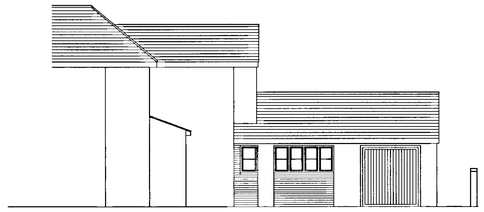

front elevation

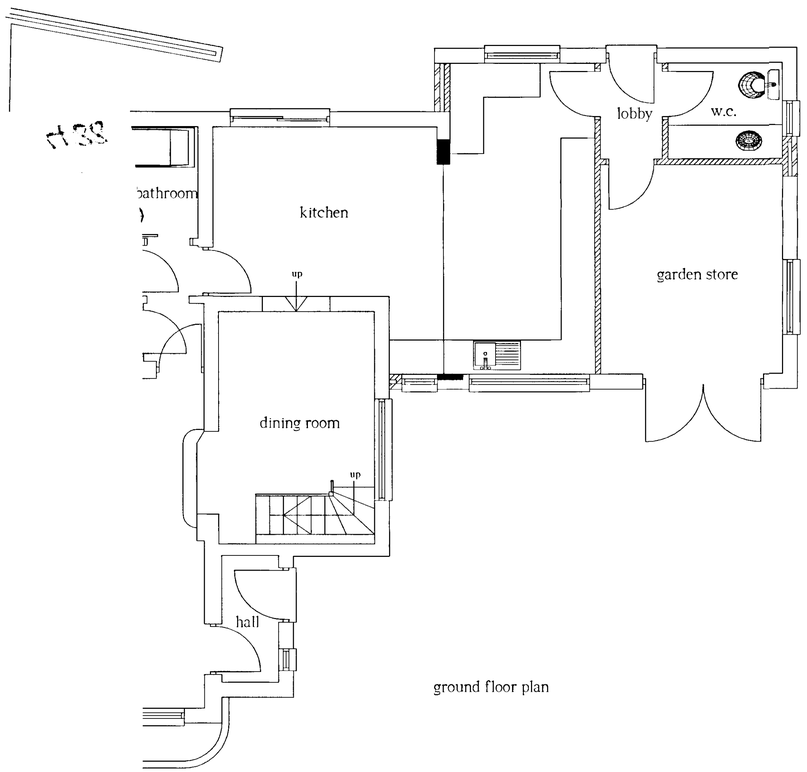

ground floor plan

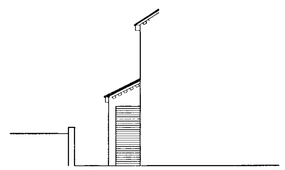

side elevation

Do not scale. All dimensions to be checked on site.

revisions

30.NOV.2001 * 5378

29 ASTON LANE
REMENHAM

proposed ground floor plan and elevations

scale.	1 : 50
date.	SEPTEMBER 2001
drg no.	11/04/4
drawn by.	C.M.Haines

Christopher M Haines
82 The Pastures
Downley
High Wycombe
Bucks HP13 5RX
telephone (01628) 475711

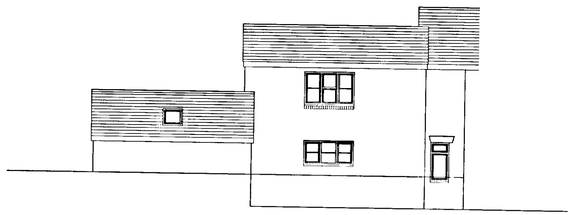

rear elevation



side elevation

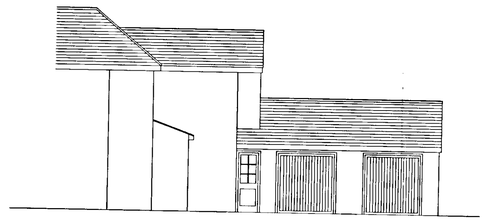

front elevation

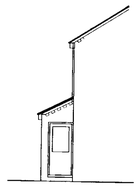

side elevation

ground floor plan



Do not scale. All dimensions to be checked on site.

revisions

30.NOV.2001 5378

29 ASTON LANE
REMENHAM

existing ground floor plan and elevations

scale.	1 : 50 & 1 : 100
date.	SEPTEMBER 2001
drg no.	11/04/2
drawn by.	C.M.Haines

Christopher M Haines
82 The Pastures
Downley
High Wycombe
Bucks HP13 5RX
telephone (01628) 475711

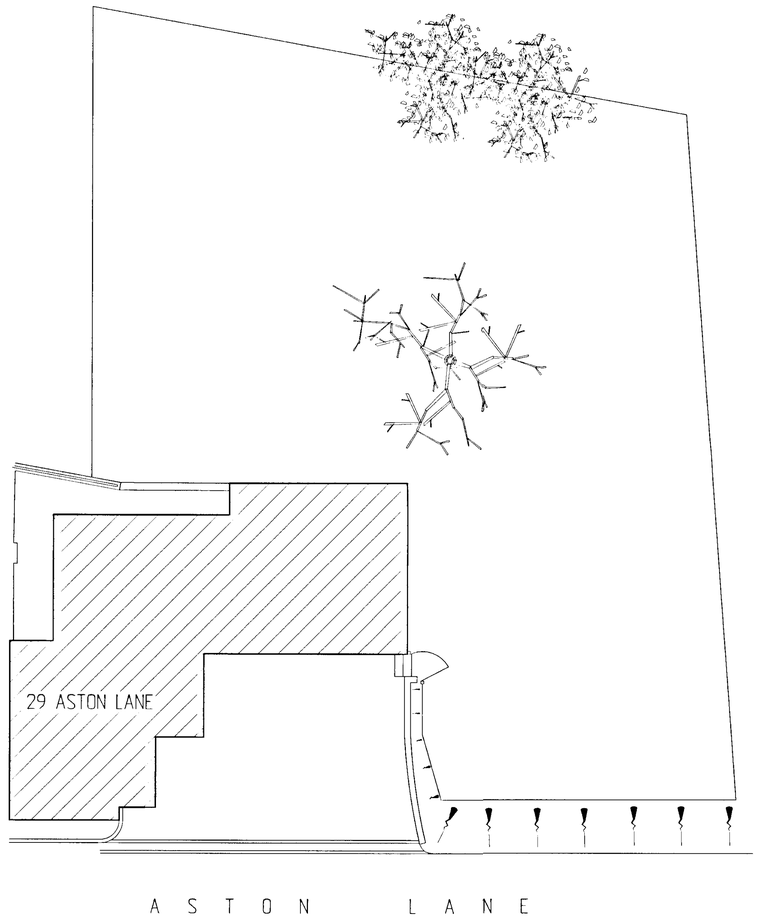

notes

Do not scale. All dimensions to be checked on site.

revisions

30.NOV.2001 • 5378

29 ASTON LANE
REMENHAM

existing block plan

scale:	1:100
date:	SEPTEMBER 2001
drg no:	11/04/1
drawn by:	C.M.Haines

Christopher. M. Haines
82 The Pastures
Downley,
High Wycombe,
Bucks HP13 5RX
telephone (01628) 475711

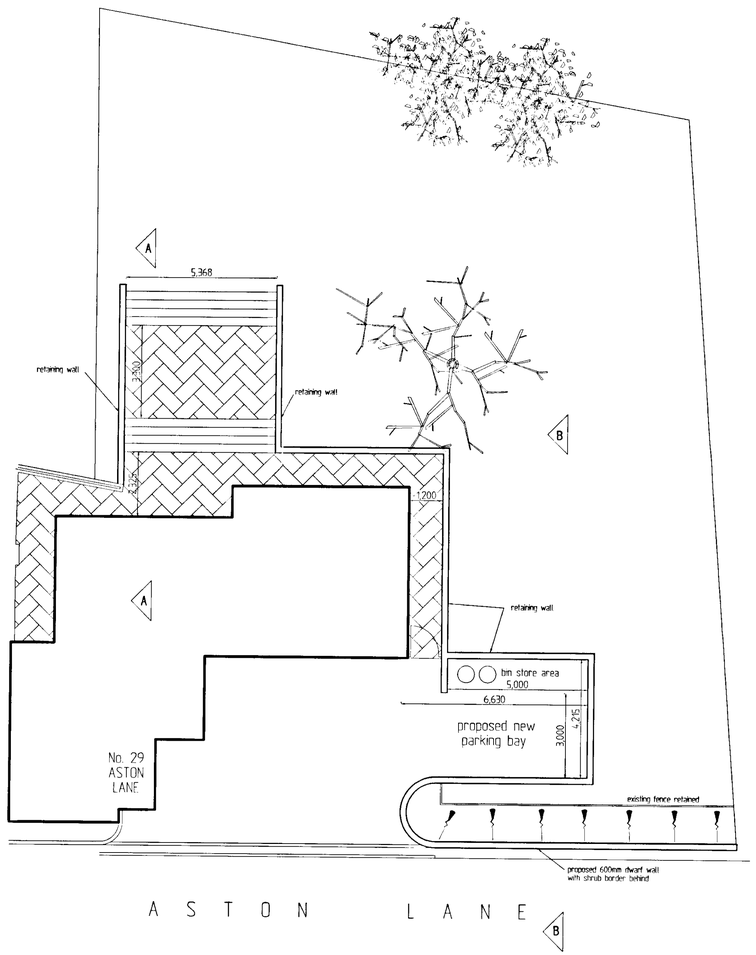

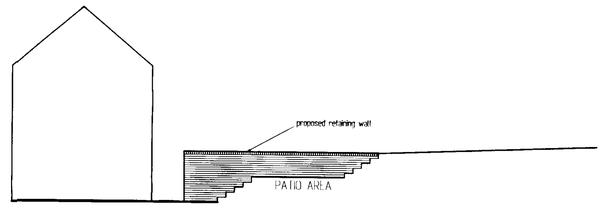

section A-A



section B-B

notes

Do not scale. All dimensions to be checked on site.

revisions

30.NOV.2001 • 5378

29 ASTON LANE
REMENHAM

proposed block plan

scale: 1:100 @ A3

date: SEPTEMBER 2001

drg no: 11/04/3

drawn by: C.M.Haines

Christopher. M. Haines
82 The Pastures
Downley,
High Wycombe,
Bucks HP13 5RX
telephone (01628) 475711