APPLICATION NO:
LB/2001/5388

LOCATION:
5 Upper Terrace Bearwood Road, Sindlesham Wokingham.

APPLICANT:
Mr P Meehan

PROPOSAL:
Proposed internal alterations to listed building. (Retrospective)

EARLIEST DATE FOR DECISION: **29/12/2001**

APPLICATION WILL HAVE EXPIRED ON:
24/01/2002

CASE OFFICER: **Helen Pollock**

LB Policies
APPROVED

499

RAILEX
Marbleboard

EASIFILE EP7

(HP)

WOKINGHAM DISTRICT COUNCIL

TOWN AND COUNTRY PLANNING ACTS

Notification of Approval of Listed Building Consent

Mr P Meehan
5 Upper Terrace
Bearwood Road
Sindlesham
Wokingham
Berkshire
RG415BT

Application Number: LB/2001/5388

Parish:	**WINNERSH**
Location:	**5 Upper Terrace, Bearwood Road, Sindlesham, Wokingham.**
Proposal:	**Proposed internal alterations to listed building. (Retrospective)**

The Wokingham District Council in pursuance of their powers under the above Acts and Regulations hereby **Approve Listed Building Consent** for carrying out the above development in accordance with the application and the accompanying plans submitted to the Council.

Informative
1. You are advised, in compliance with The Town and Country Planning (General Development Procedure) (England) (Amendment) Order 2000, that the following policies and/or proposals in the development plan are relevant to this decision:
Berkshire Structure Plan Policy EN1.
Loddon Area Local Plan Policies LTV1, LBE1, LBE2, LBE14 and LBE15.
Deposit Draft Wokingham District Local Plan Policies WOS3, WBE2, WHE5 and WHE13.

Anna Cronin
Head of Planning & Transportation
Date: 05/02/2002

Notice checked by: _____

If this notice grants permission to proceed with the proposal the applicant is reminded that it relates to planning permission only and does not constitute approval under any other legislation including Building Regulations.

WORK SHEET FOR : Helen Pollock

Application Number : LB/2001/5388

Applicant : Mr P Meehan .

Location : 5 Upper Terrace, Bearwood Road, Sindlesham, Wokingham.

Proposal : Proposed internal alterations to listed building. (Retrospective)

Site Notice Displayed ? :	YES	NO	DATE
	✓		17/12/01

Date of Neighbour Notifications : .....

Date of Site Visit : .....

Date Registered : 29/11/2001

Earliest Date for Decision : 29/12/2001

Latest Consultation Date/Site Notice Expiry Date : 29/12/2001

This application <u>will have expired on</u>: <u>24/01/2002.</u> You need to make a decision 1 day prior to this date for this application to count as determined in less than 8 weeks.

Consultation Responses :

Urban Design: No objection
Parish Council: No objection

Planning Issues :

1) Impact upon listed building + Character of area.

Application Number: LB/2001/5388
Appraisal:

This proposed development is for retrospective internal alterations to a grade 2 listed building, which is located within a conservation area.

1. Impact upon the listed building

The development has involved the removal of an internal hall wall to extend the kitchen, conversion of the existing bathroom to a utility room, and conversion of the rear of the existing study to form a bathroom. The materials used internally and externally have matched existing and the work has been carried out in keeping with the character of the area and of the listed building. Internal inspection of the property has been carried out by the conservation architect, and he is content that the work has been carried out in a fitting manner for the building, and that the works have in no way harmed the character of the listed building or the conservation area.

Recommendation: Approval: ✓ ~~**Refusal:**~~

Application Number LB/2001/5388
Conditions/Reasons for Refusal

No	Std Con	Std Reas	Non Std Conditions / Reasons for Refusal
			Retrospective application :. no Conds.

RECORD OF SITE VISIT

SITE ADDRESS: 5 Upper Terrace
Bearwood Road Sindlesham
Wokingham.

APPLICATION NUMBER: LB/2001/5388

OFFICER: Helen Pollock

DATE OF SITE VISIT: 17/12/01

1 SITE/STATUTORY NOTICE DISPLAYED ? YeS - TO front

2. DESCRIPTION OF SURROUNDINGS

ReS.

3. DESCRIPTION OF SITE/BUILDING

Mid terrace, traditional red brick style - See photos

4. RELATIONSHIP TO ADJOINING PROPERTIES

Terrace, adjoined to N° 4 + 6.

5. SITE CONSTRAINTS

TREES N/A

ACCESS/PARKING N/A

LEVELS N/A

BOUNDARY TREATMENT 2.5m wall with 2m trellace beyond to 4

OTHERS outbuildings trellace to 6.



Arborfield & Newland Parish Council

25 Melrose Gardens
Arborfield
Reading
Berkshire
RG2 9PY
Tel 01189 760680

10th January 2002

PLANNING SERVICES	HPT
POL	TLS
DC	ENF
APP	
CS	
11 JAN 2002	
COPIES TO:	ACK:
	FILE:

Helen Pollock
Planning Officer
Wokingham District Council
Shute End
Wokingham
Berkshire
RG40 1WR

Dear Ms Pollock

Reference: LB/2001/5388 5 Upper Terrace, Bearwood Road, Sindlesham

As the adjoining Parish we have no objections to this retrospective application.

Yours sincerely

Mrs Z Bolton
Clerk to the Council

To:
Harold Sanders
Urban Design And Conservation Officer

From: Helen Pollock

Date: 05 December 2001 06 DEC 2001

Application Number: LB/2001/5388

Proposal: Proposed internal alterations to listed building. (Retrospective).

Site Address:
5 Upper Terrace, Bearwood Road, Sindlesham, Wokingham.

Applicant:
Mr P Meehan .

Your observations are required in respect of this application within **7 days** of the above date.

HAVING CARRIED OUT THE INITIAL INSPECTION TO DETERMINE IF A RETROSPECTIVE APPLICATION WAS REQUIRED I ENCLOSE A COPY OF A LETTER SENT TO THE OWNER.

I CONSIDER THE APPLICATION FORMALISES THE WORKS CARRIED OUT. I DO NOT OBJECT TO THE REVISED LAYOUT

Harold Sanders
10 - 12 - 01

Tel. (0118) 974 6465 (Direct Line)
Fax. (0118) 974 6490
Email. Harold.Sanders@wokingham.gov.uk
Date November 29, 2001
My ref. HS/PP/240

Mr & Mrs M Weekly
35 Laurel Close
Wokingham
Berkshire
RG40 4AZ

Environmental Services Department
Planning Services
P.O. Box 157
Shute End, Wokingham
Berkshire RG40 1WR
Fax: (0118) 974 6484
Minicom No: (0118) 974 6991
DX: 33506 – Wokingham
http://www.wokingham.gov.uk

Dear Mr & Mrs Weekly

NO. 5 UPPER TERRACE, BEARWOOD ROAD, WINNERSH

I refer to our brief discussion earlier this week concerning works carried out at the above property which do not conform to the original Listed Building Consent granted in December 1990.

I visited the cottage yesterday and can confirm that Listed Building Consent will be required and enforcement action could be taken against the owner (existing or new!).

However, I am pleased to note that we have already received a retrospective Listed Building application for the works, namely the re-location of the bathroom and utility and removal of an internal wall.

These are all internal changes and I do not consider that they will materially change the character of the cottage to a degree that would warrant refusal of the application and reinstatement of the original (approved) layout.

I therefore confirm that I consider the layout, as built, is an enhancement to the original approved layout and as such I can support the application.

Please note that it will take up to 12 weeks for the formal decision to be confirmed following comments from other consultees.

Yours sincerely

HAROLD SANDERS
Conservation Architect

cc: Biggs & Co. – Solicitors for Mr A L Oliver (Fax. 0118 978 9801).
Mr P Meehan, 5 Upper Terrace, Bearwood Road, Winnersh, RG41 5BT.

Wokingham District Council
Planning Application

Town and Country Planning (General Development Procedure) Order 1995 – Notice under Article 8

AND/OR

Planning (Listed Buildings and Conservation Areas) Regulations 1990 and Planning (Listed Buildings and Conservation Areas) Act 1990

Application No: 2001/5388

Proposal:
Proposed internal alterations to listed building. (Retrospective)

Location:
5 Upper Terrace Bearwood Road Sindlesham Wokingham

This application is being advertised in the Wokingham Times newspaper on the 12/12/2001 for the following reason(s);

SITE IS A LISTED BUILDING OR IS WITHIN THE CURTILAGE OF A LISTED BUILDING AND IS IN A CONSERVATION AREA

The application can be inspected at Wokingham District Council's offices during the following times:

PLANNING DEPARTMENT, SHUTE END, WOKINGHAM TEL (0118) 974 6428
8.30 - 5.00 Monday - Thursday & 8.30 - 4.00 Friday

WOODLEY LIBRARY HEADLEY ROAD WOODLEY (9.30am - 7.00pm Mon, Thurs & Fri. 9.30am - 5.00pm Tues, 9.30am - 1.00pm Saturday. closed all day Wednesday)

Comments should be sent in writing QUOTING THE APPLICATION NUMBER to the Case Officer Helen Pollock P.O. Box 157 Council Offices, Shute End, Wokingham, Berkshire, RG40 1WR to arrive before **02/01/2002**. Written comments submitted will become available for public inspection.

In view of the very large number of planning applications and letters of comment received, it will not be possible for an individual reply to observations made. However any comments will be taken into account when the application is determined and you will be notified of the decision.

Date: 12/12/2001

Received by Wokingham District Council

Application No: LB/2001/5388

Proposal:
Proposed internal alterations to listed building. (Retrospective)

Location:
5 Upper Terrace, Bearwood Road, Sindlesham, Wokingham.

The application is available for inspection at Wokingham District Council's offices during the following times:

PLANNING DEPARTMENT, SHUTE END, WOKINGHAM TEL (0118) 974 6428
8.30 - 5.00 Monday - Thursday & 8.30 - 4.00 Friday

WOODLEY LIBRARY HEADLEY ROAD WOODLEY 9.30am - 7.00pm Mon, Thurs & Fri. 9.30am - 5.00pm Tues, 9.30am - 1.00pm Saturday and 1.00pm - 4.00pm Sunday. Library closed all day Wednesday. If you intend to view this application at Woodley Library please allow 4 days from the date of this letter for delivery of plans and remember to quote application number LB/2001/5388 to enable the library staff to locate the correct information.

Comments should be sent in writing QUOTING THE APPLICATION NUMBER to the Case Officer Helen Pollock P.O. Box 157 Council Offices, Shute End, Wokingham Berkshire, RG40 1WR to arrive on or before 29/12/2001. Written comments submitted will become available for public inspection.

In view of the very large number of planning applications and letters of comment received, it will not be possible for an individual reply to be issued to observations made. However any comments will be taken into account when the application is determined and you will be notified of the decision.

Head Planning and Transportation

05 December 2001

WOKINGHAM D.C. DEVELOPMENT CONTROL

Start date: 29 NOV 2001

Officer: HP | Application No. LB/2001/5388

Map No 67 Site 003

Easting: ..... Flood Pln .....

Northing: ..... Mineral .....

Level: ☐ Sub Committee ☑ Delegated ☐ Sec. State

☐ Incorrect Fee ☐ Invalid ☐ PD

Description:

(LB) PROPOSED INTERNAL ALTERATIONS TO LISTED BUILDING (RETROSPECTIVE)

Location: 5 UPPER TERRACE, BEARWOOD ROAD

Parish: WINNERSH Ward: Winnersh 5.12.01 AS

Applicant: MR P MEEHAN

Fee Received 00-00 Required ..... Additional ..... Refund .....

Enforcement Section to be notified ☐ tick if required

Additional information required for validation

		Reason	Requested	Received
1	1:2500 OS location plan showing property edged in blue/red			
2	1:500 block plan showing existing & proposed dev. + adj. Properties			
3	Forms unsigned			
4	Correct S 66 certificate			
5	Elevation plans			
6	Floor plans	(only 1 copy) Scale?		
7	Metric scale disclaimer			
8	Encroachment letter			
9	Miscellaneous			

APPLN NO. _____

ACTION REQUIRED BY DEVELOPMENT CONTROL

Conservation Area ..... Sindlesham .....

Listed Building 1 (2) 2*

Advertisement Required ..... L.B. in Cons. Area .....

Date Site Notice Sent : 5.12.013 Parish Council Informed - YES / NO

INTERNAL CONSULTATIONS

Building Control .....
Landscape .....
Trees .....
Conservation Officer ✓ .....
Environmental Health .....
Housing .....
Leisure & Cultural services .....
Public Rights of Way .....
Property .....
District Secretary (only if called in by SOS) .....
Policy & Plans .....
Strategic Planning (JSPU) .....
Minerals (INTERNAL) .....
Archaeological Site (BABTIE) : .....
Education .....
Social Services .....
Highways .....

EXTERNAL CONSULTATIONS

Adjacent D P A : .....
Adjacent Parish ✓ : Arborfield
Southern Electricity Board .....
British Gas .....
PSA Oil Pipeline .....
Transco : .....
Environment Agency .....

Rail Track .....
Police Arch. Liaison Officer .....

HERITAGE BODIES

The Georgian Group .....
Ancient Monuments Society .....
Council for British Arch. .....
RCHME .....
Telecommunications (NRPB) : .....
Sport England : .....

OTHERS:

.....
.....
No pre-apps. .....

NEIGHBOURS:

S/N + See map. .....
.....
.....
.....
No Neighbours .....
.....
.....
.....
.....

-2.NOV.2001* 5388

5 Upper Terrace
Bearwood Road
Sindlesham
Wokingham
Berkshire
RG41 5BT

28th November 2001

Harold Sanders
Listed Buildings Planning Department
Planning Department
Wokingham District Council
Wokingham
Berkshire

Dear Harold

Re: 5 Upper Terrace, Bearwood Road, Sindlesham, Wokingham RG41 5BT

Further to your visit to the property this morning and our telephone conversation of this afternoon please review the file I have put together before it is submitted for formal approval.

I would like to take this opportunity to say how grateful Jane and I are for your extremely prompt dealing with this matter and your assistance in helping us put together the necessary forms etc to obtain formal consent for the works carried out at the property. Had you not done so there is no way that we would have been able to proceed with our house move.

If there are any problems with the paperwork or should you need any additional information please contact me at work on 01753 833066 or at home on 0118 9797014.

Kind regards

Yours sincerely

Paul Meehan

1772A

WOKINGHAM DISTRICT COUNCIL 29.NO APPLICATION NUMBER 2001* 5320

TOWN AND COUNTRY PLANNING ACT, 1990

LISTED BUILDING CONSENT APPLICATION

TOWN AND COUNTRY PLANNING (LISTED BUILDINGS AND CONSERVATION AREAS) REGULATIONS 1990

CERTIFICATE A

(a) "owner" means a person having a freehold interest or a leasehold interest the unexpired term of which not less than 7 years remain unexpired.

I hereby certify that:-

1. No person other than myself/the applicant was an owner (a) of the building to which the application relates at the beginning of the period of 21 days ending with the date of the accompanying application;

or:-

CERTIFICATE B

I hereby certify that:-

1. *~~The applicant~~ I have has given the requisite notice to all the persons other than *~~the applicant~~ myself who, at the beginning of the period of 21 days ending with the date of the accompanying application were owners† of the building to which the application relates, viz. -

Name of owner	Address	Date of service of notice

or:-

CERTIFICATE C

I hereby certify that:-

1. *~~The applicant~~ I am is unable to issue a certificate in accordance with either sub-paragraph (a) or sub-paragraph (b) of regulation 6 (1) of the Town and Country Planning (Listed Buildings and Conservation Areas) Regulations 1990 accompanying application dated .....

† See note (a) to Certificate A

2. *~~The applicant~~ I have has given the requisite notice to the following persons other than *~~the applicant~~ myself who, at the beginning of the period of 21 days ending with the date of the application, were owners† of any part of the building to which the application relates.

Name of owner	Address	Date of service of notice

3. *~~The applicant~~ I have has taken the steps listed below, being steps reasonably open to *~~me~~ him to ascertain the names and addresses of the other owners† of the building and *~~have~~ has been unable to do so:

(b) Insert description of steps taken

(b) .....

.....

.....

(c) Insert name of local newspaper circulating in the locality in which the land is situated

(d) Insert date of publication (which must not be earlier than 20 days before the application)

4. Notice of the application as set out below has been published in the

(c) .....

(d) on.....

Copy of notice as published SEE OVERLEAF

or:-

CERTIFICATE D

I hereby certify that:-

1. *~~The applicant~~ I am is unable to issue a certificate in accordance with sub-paragraph (a) of Regulation 6 (1) of the Town and Country Planning (Listed Buildings and Conservation Areas) Regulations 1990 in respect of the accompanying application dated

.....

and *have / has taken the steps listed below, being steps reasonably open to *me / him to ascertain the names and addresses of all the persons, other than *myself / himself who, at the beginning of the period of 21 days ending with the date of the application, were owners† of the building to which the application relates and *have / has been unable to do so:

† See note (a) in Certificate A

(b) Insert description of steps taken

(b) .....

.....

.....

(c) Insert name of local newspaper circulating in the locality in which the land is situated

(d) Insert date of publication (which must not be earlier than 20 days before the application)

2. Notice of the application as set out below has been published in the

(c) .....

(d) on .....

Copy of notice as published

Signed .....

~~*On behalf of~~ .....

Date 29/11/01

* Delete where inappropriate

TOWN AND COUNTRY PLANNING (LISTED BUILDINGS & CONSERVATION AREAS) REGULATIONS 1990

Notice for Service on Individuals under Regulation 6 for listed building consent

Notice Number LB1

(Notice for service on individuals)

(a) Insert address or location of proposed development

(b) Insert name of Council

(c) Insert name of applicant.

(d) Insert description of proposed development

(e) Insert date not less than 20 days later than the date on which the notice is served.

(f)) Insert address of Council.

Proposed development at *(a)* 5 UPPER TERRACE, BEARWOOD ROAD, SINDLESHAM

TAKE NOTICE that application is being made to the *(b)* WOKINGHAM DISTRICT Council by *(c)* PAUL MEEHAN for listed building consent to *(d)* .....

If you should wish to make representations about the application, you should make them in writing not later than *(e)* ..... to the Council at *(f)* COUNCIL OFFICES, SHUTE END, WOKINGHAM, BERKSHIRE RG40 1WR

Signed .....

~~*On behalf of~~ .....

Date 29/11/01

* Delete where inappropriate

TOWN AND COUNTRY PLANNING (LISTED BUILDINGS & CONSERVATION AREAS) REGULATIONS 1990

Notice for Publication in Local Newspapers where not all the Owners are known under Regulation 6 for listed building consent

Notice Number LB2

(Notice for publication in local newspaper)

(a) Insert address or location of proposed development

(b) Insert name of Council

(c) Insert name of applicant

(d) Insert description of proposed development

(e) Insert date not less than 20 days later than the date on which the notice is published

(f) Insert address of Council

Proposed development at *(a)* .....

NOTICE is hereby given that application is being made to the *(b)* ..... Council by *(c)* ..... for listed building consent to *(d)* .....

Any owner of the land (namely a freeholder or a person entitled to an unexpired term of at least seven years under a lease) who wishes to make representations to the above-mentioned Council about the application should make them in writing not later than *(e)* ..... to the Council at *(f)* .....

.....

Signed .....

*On behalf of .....

Date .....

* Delete where inappropriate

1933

ADDRESS 5 UPPER TERRACE PARISH WINNERSH

PLOT No. LISTED BEARWOOD ROAD ORD. SHEET No. SU 7769 67

BUILDER

Plan No.	Applicant	Description of Development	Date of Decision	Decision
332/57	RMNS	ALTS.	14-5-57	APP PD
36543/4	W/DR.			
PD 36773/4 LBC. -	MR & MRS. P. CASE	S/ST. HT.	5.12.90	LBC C/A
37202/3 LBC	MR & MRS GRAEPEL	CAR PARKING AREA TO FRONT	6.3.91	REF
37757 LBC/8	" a)	"	26.6.91	C/A
	b)	SMALL OFF-ROAD PARKING AREA		

MINISTRY DECISION 37202/3 - APPEAL GRANTED - 6.9.91

SPECIAL ORDERS

1871/A

WOKINGHAM DISTRICT COUNCIL

NOV 2001 * Application No. 5388

TOWN AND COUNTRY PLANNING ACT 1990

TOWN AND COUNTRY PLANNING (LISTED BUILDINGS AND CONSERVATION AREAS) REGULATIONS 1990

Date Received

APPLICATION FOR LISTED BUILDING CONSENT

Pleas answer ALL QUESTIONS in BLOCK LETTERS. If a question is not applicable, answer N/A in space. Submit FIVE copies of this form and supporting plans, drawings and photographs to:- (See Note 1)

29 NOV 2001 * 5388

WOKINGHAM DISTRICT COUNCIL
PLANNING DEPARTMENT
P.O. BOX NO. 157
COUNCIL OFFICES
SHUTE END
WOKINGHAM
BERKSHIRE, RE40 1WR

---

1. APPLICANTS NAME: PAUL MEEHAN
   ADDRESS: 5 UPPER TERRACE, BEARWOOD ROAD, SINDLESHAM, WOKINGHAM
   POST CODE: RG41 5BT
   PHONE: 0118 9797014

2. If the applicant has an agent, all correspondence will be send to the agent.
   AGENTS NAME / ADDRESS: N/A
   POST CODE
   PHONE

---

3. (a) The site of the Application Building must be shown EDGED RED on the submitted plans.
   BUILDING LOCATION: 5 UPPER TERRACE, BEARWOOD ROAD, SINDLESHAM

   (b) What type of building, e.g. barn, dwelling, does the Application relate to.
   BUILDING TYPE: DWELLING

   (c) What is the existing use of the building, if vacant, state this together with last use of the building.
   BUILDING USE: RESIDENTIAL

   (d) State the grading of the building in the statutory list of Buildings of Special Architectural or Historic interest.
   LISTING GRADE: GRADE II

---

4. List all plans, drawings and photographs submitted with the application. (See Notes 2 - 4)

ORIGINAL PROPOSED FLOOR PLAN	PM 01
ACTUAL FLOOR PLAN	PM 02
SITE PLAN SCALE 1:500	PM 03
SITE PLAN SCALE 1:2500	PM 04
PHOTOGRAPHS	PM 05 – PM 18

---

5. Applicants interest in land?
   e.g. owner, lessee, potential purchaser: OWNER

---

6. WHAT IS THE APPLICATION FOR?
   Give brief details of the proposed works both internal and external.
   INTERNAL ALTERATIONS TO RELOCATE BATHROOM

---

7. WHAT MATERIALS ARE TO BE USED IN ANY NEW WORK?
   e.g. state materials and colour of any new walls or roof. INTERNAL WORKS MATCHING EXISTING MATERIALS

8. WHAT KIND OF APPLICATION IS THIS?
(See Note 5) tick one box only

Listed Building Consent ☑
Relaxation of Condition ☐
State relevant Listed Building Consent No. _____
Condition(s) to be Relaxed No. _____

9. DOES THE APPLICATION INVOLVE THE FOLLOWING:- (See Note 6)

		YES	NO
(a)	Total demolition of the principal building (See Note 7)	☐	☑
(b)	Demolition of a building in the curtilage of the principal building	☐	☑
(c)	Demolition of a part of the principal building	☐	☑
(d)	Removal of part of the interior of the building (e.g. internal walls, floors, staircases, timber frame).	☑	☐
(e)	Removal of any structure or object fixed to the principal or curtilage building internally or externally (e.g. chimney pieces, balconies, door cases, panelling).	☐	☑

If the answer to any of these questions is **YES** the application must be accompanied by plans, drawings and photographs sufficient to identify the location, extent and character of the items to be removed, and any proposal for their replacement, including any new means of structural support. (These plans should be listed under 4 above).

10. IF THE ANSWER TO NUMBER 9(c) is **YES** (See Note 8)

(a) What is the cubic content of the building as originally listed?
(b) What is the cubic content of the part to be removed?
(c) What was the date (approx.) of the erection of the section to be removed?

N/A

11. HAS ANY MONEY GRANT EVER BEEN APPLIED FOR IN RESPECT OF THE BUILDING?
If **YES**, state date, to whom application was made and the result of the application if known.

NO

I hereby apply for Listed Building Consent in respect of the particularly described above and in the attached plans and drawings. I certify that if Listed Building Consent is granted, I will ensure that the works are carried out strictly in accordance with the approved plans. I am aware that the grant of Listed Building Consent does not obviate the possible requirement for planning permission under the Town and Country Planning Acts, or the need to apply for Building Regulation approval.

Signed ..... on behalf of .....

Date 29/11/01

Before submitting the application check that it is complete, that all questions have been answered, and the form signed. Every application must be accompanied by the appropriate certificate. (See notes for Guidance for Listed Building consent).

DATE PROTECTION ACT 1984

'Information contained in this form is likely to be personal data within the terms of the Data Protection Act 1984, and as such will be held on the Council computer (such as the PLANAPS applications processing system) and may be used by the Council only for purposes registered under the terms of the Data Protection Act.'

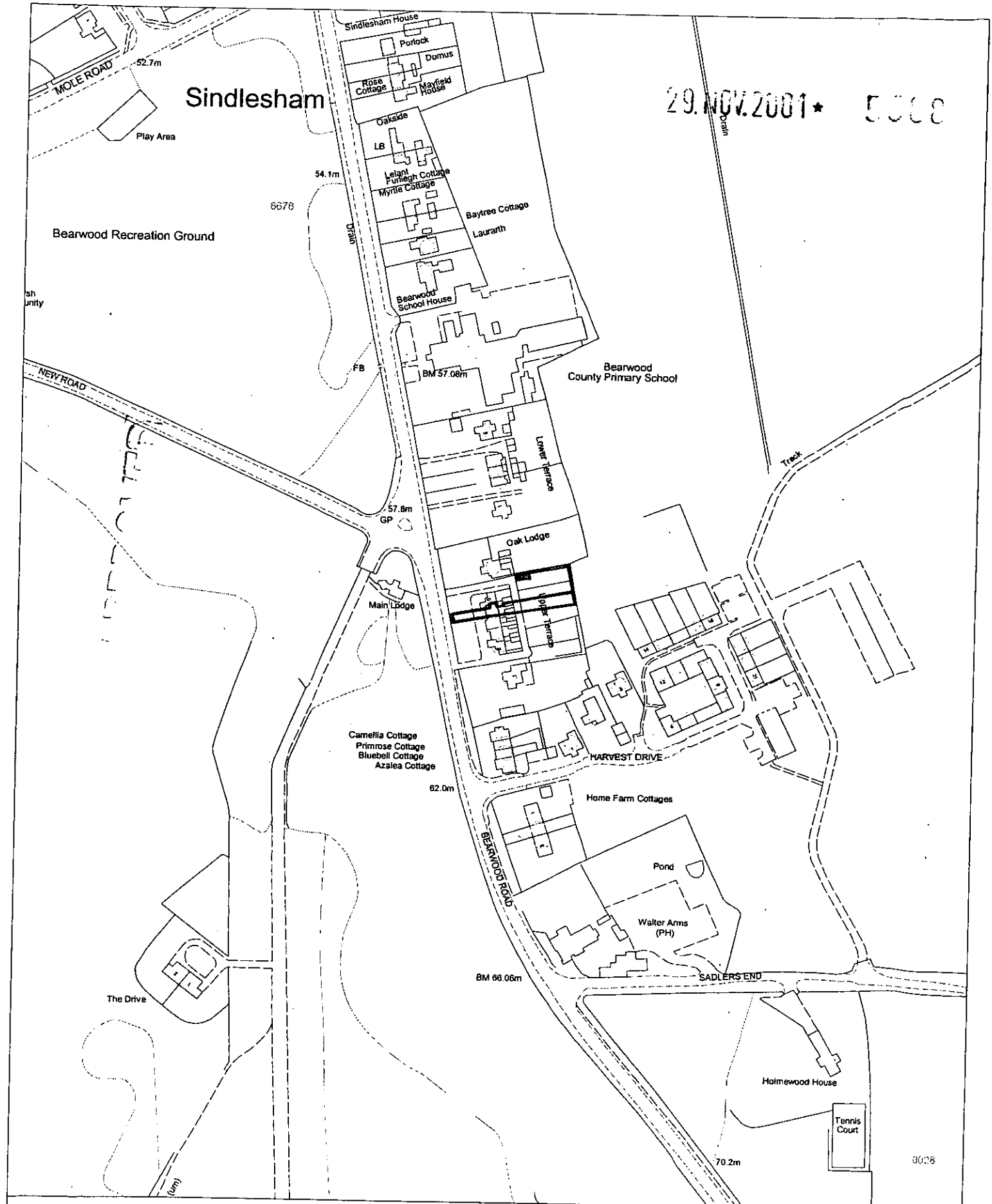

29.NOV.2001*

Site Plan, Scale: 1 to 2500 PM 04

This copy has been produced specifically for the map return scheme purposes only. No further copies may be made.

This map is reproduced from Ordnance Survey material with the permission of Ordnance Survey on behalf of the Controller of HMSO Office. © Crown Copyright. Wokingham District Council, Licence No. LA086134

Date: 29 November 2001

N W E S

PLAN PM02

5388

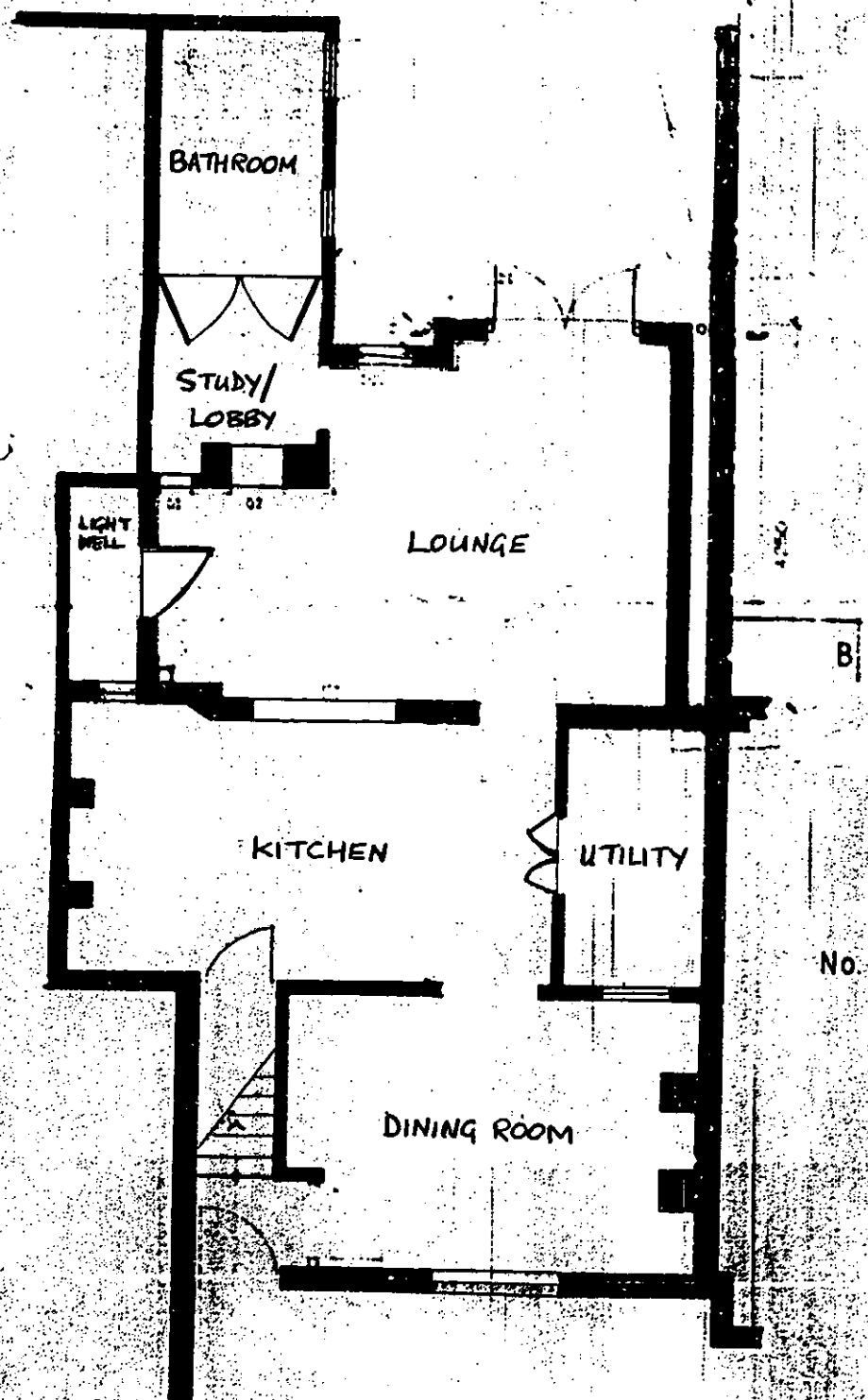

No. 6

No. 4

ACTUAL
FLOOR PLAN

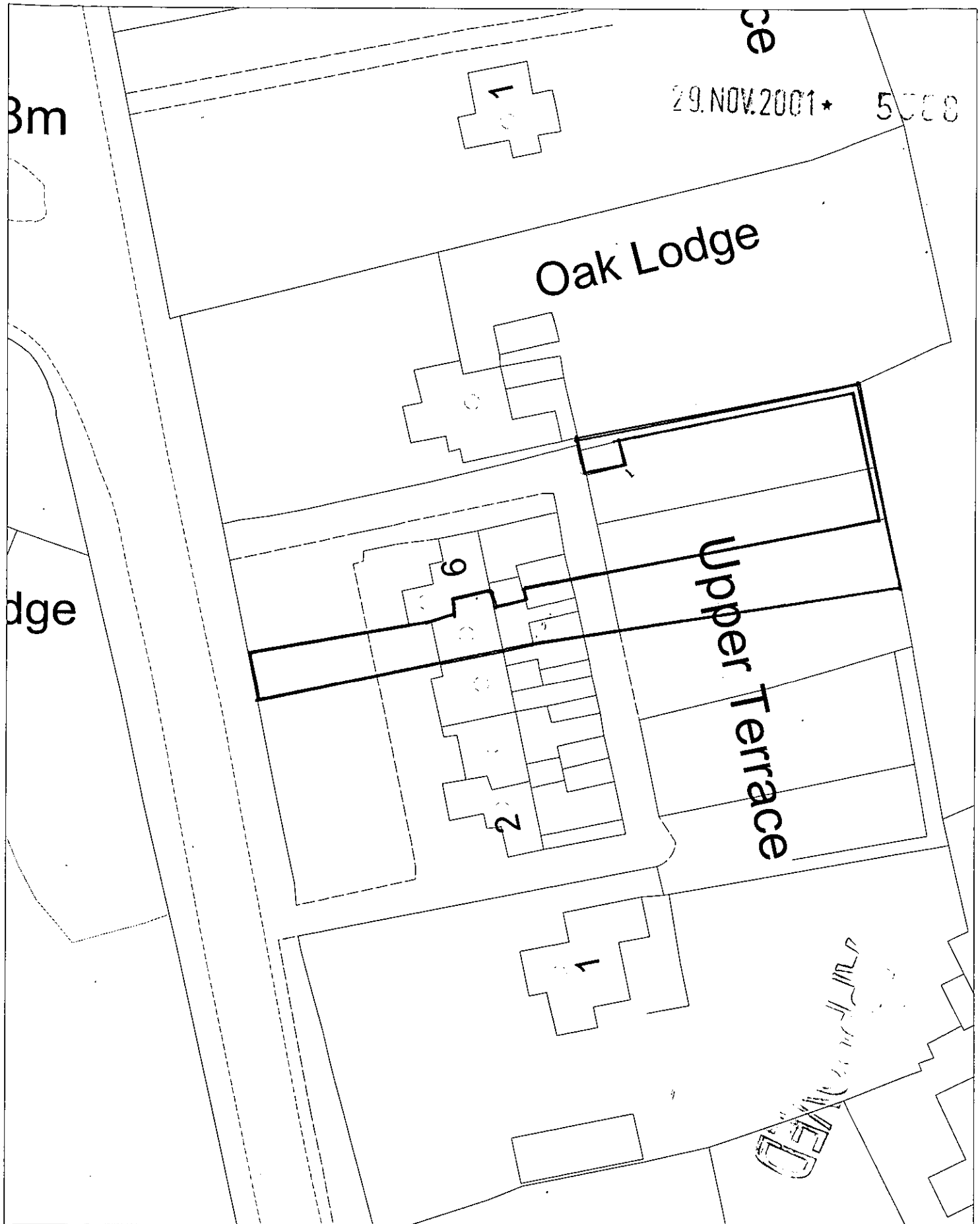

Site Plan, Scale: 1 to 500 PM 03

This copy has been produced specifically for the map return scheme purposes only. No further copies may be made.

This map is reproduced from Ordnance Survey material with the permission of Ordnance Survey on behalf of the Controller of HMSO Office. © Crown Copyright. Wokingham District Council, Licence No. LA086134

Date: 29 November 2001

N
W E
S

PLAN PM01


STUDY
A
PROPOSED
LOUNGE
B
B
KITCHEN
BATHROOM
No 6
No 4
DINING ROOM
PROPOSED FLOOR PLAN

NOV 2001 * 5360

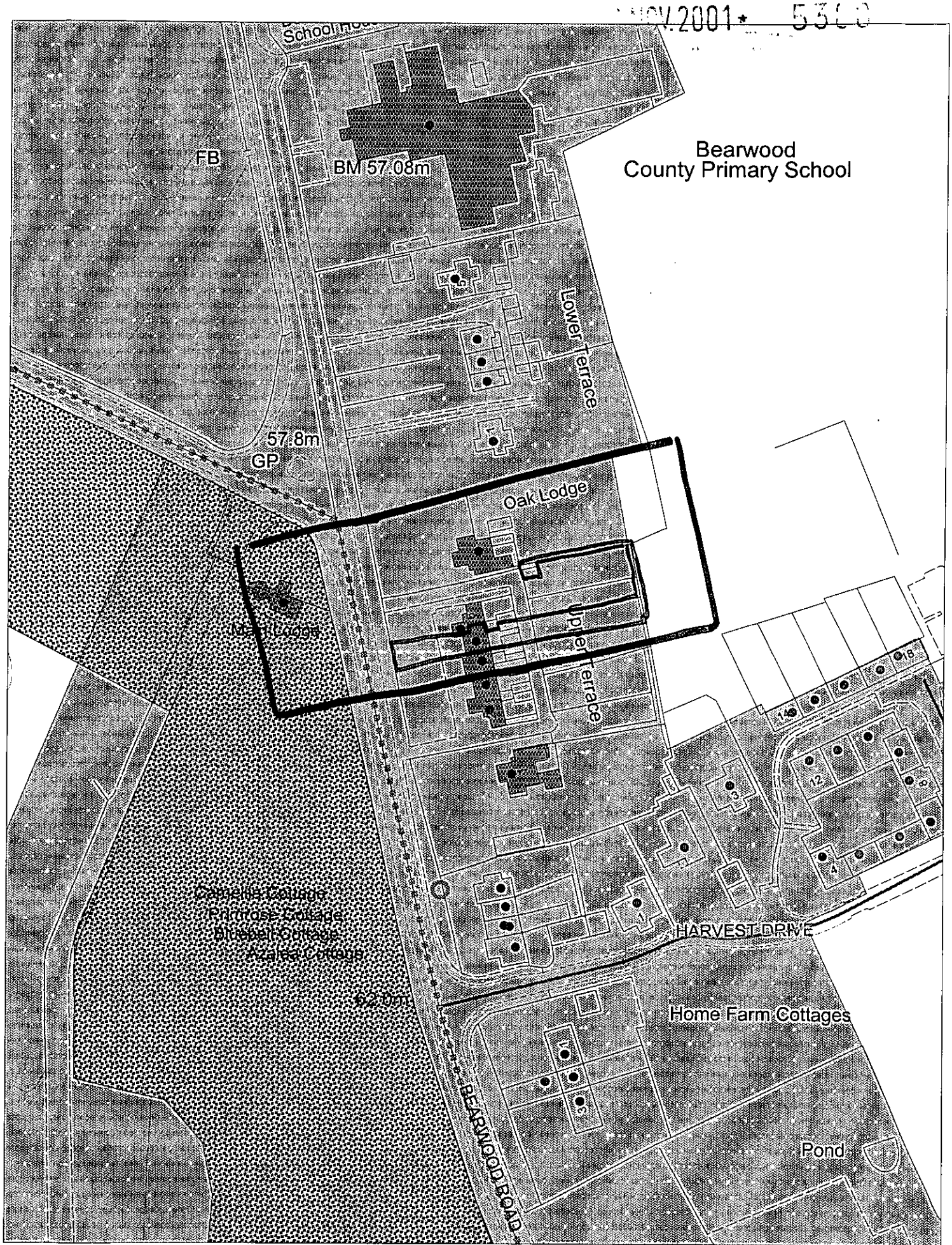

This map is based upon Ordnance Survey material with the permission of Ordnance Survey on behalf of the Controller of HMSO. © Crown Copyright.
Unauthorised reproduction infringes Crown Copyright and may lead to prosecution or civil proceedings.Wokingham District Council Licence LA086134

Development Control Section, Environmental Services, Wokingham District Council.
3 December 2001 Scale: 1 : 1250