NORTH

GRASS VERGE

31.JAN.2000* 0466

WARGRAVE ROAD

2 METRE HIGH VERTICAL SLATTED FENCE

PAVEMENT

O.G.RO.

1 METRE GRASS EMBANKMENT UP TO FENCE

SITE ENTRANCE

PARKING

PARKING

ACCESS

3000

3000

CONCRETE HARDSTAND

6000 2000 2000 6000

TIMBER FENCE & HEDGE

TIMBER FENCE

PLOT 6

PLOT 5

PLOT 4

PLOT 3 (LOMBARDY)

LOCATION OF APPROVED LEISURE STORE/ CHANGING ROOM

TIMBER FENCE & HEDGE

JETTY

JETTY

APPROVED

RIVER THAMES

0 10 20 30 40 50 60 70 80 90 100

0 2 3

PROPOSED LEISURE STORE/CHANGING ROOM SHEDS AT PLOTS Nos 5 & No 6, WARGRAVE ROAD, REMENHAM.		
SITE PLAN AS PROPOSED		
SCALE 1:200	DATE SEPT'99	DRG. No 03/A

31.JAN.2000* 0466

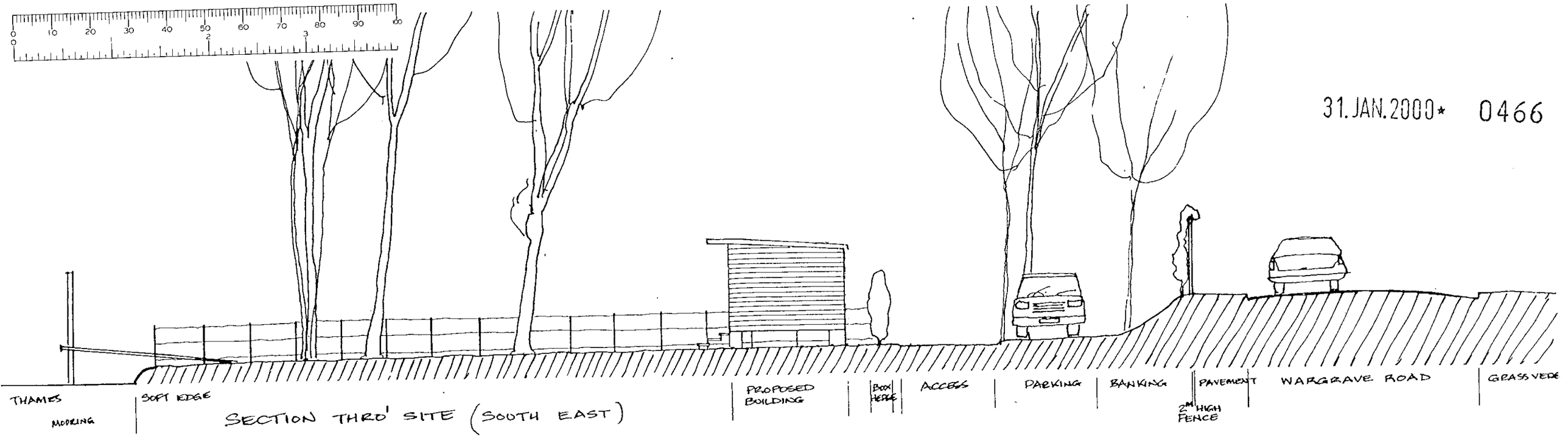

SECTION THRO' SITE (SOUTH EAST)

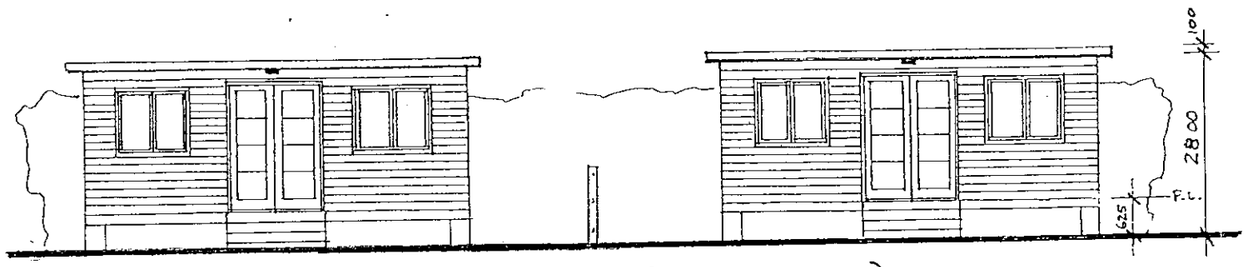

ELEVATIONS TO THAMES (SOUTH WEST)

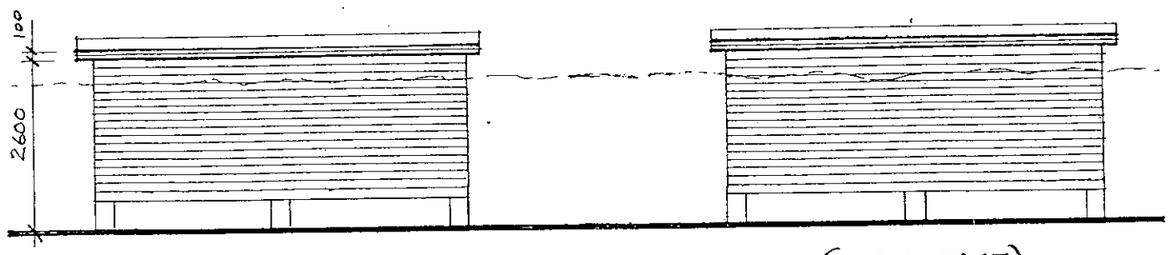

ELEVATIONS TO WARGRAVE ROAD (NORTH EAST)

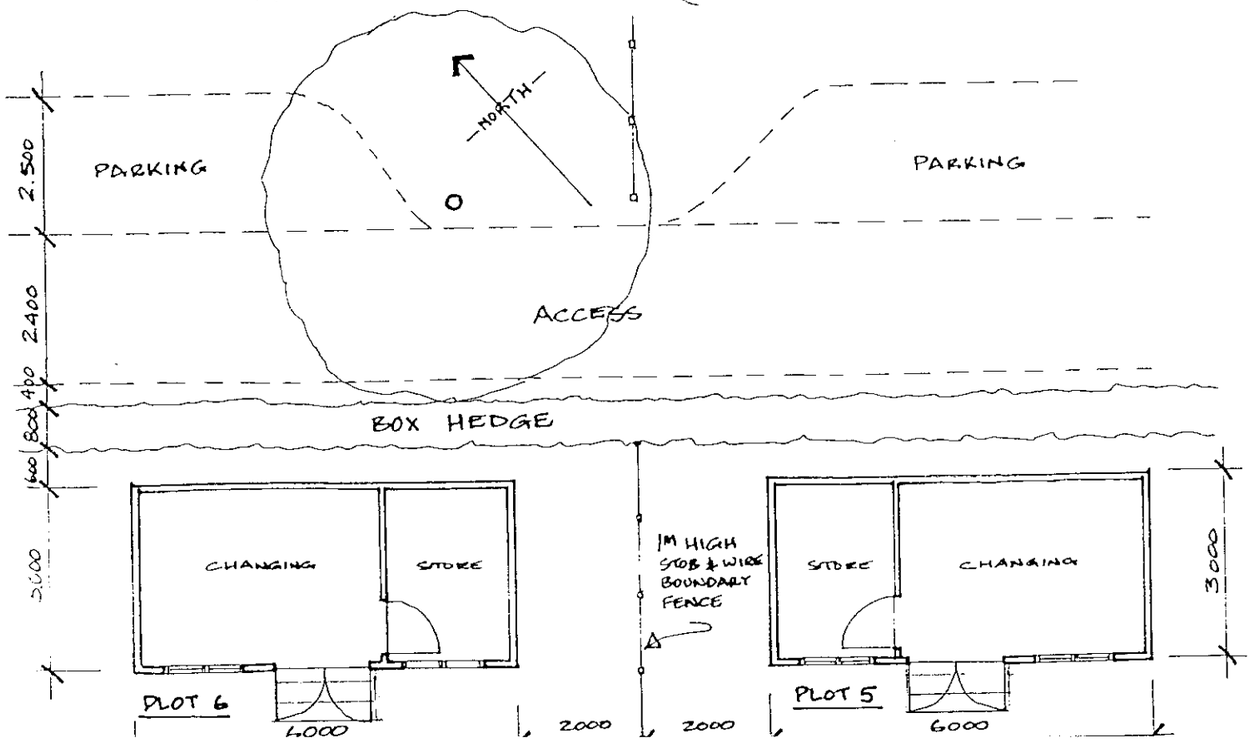

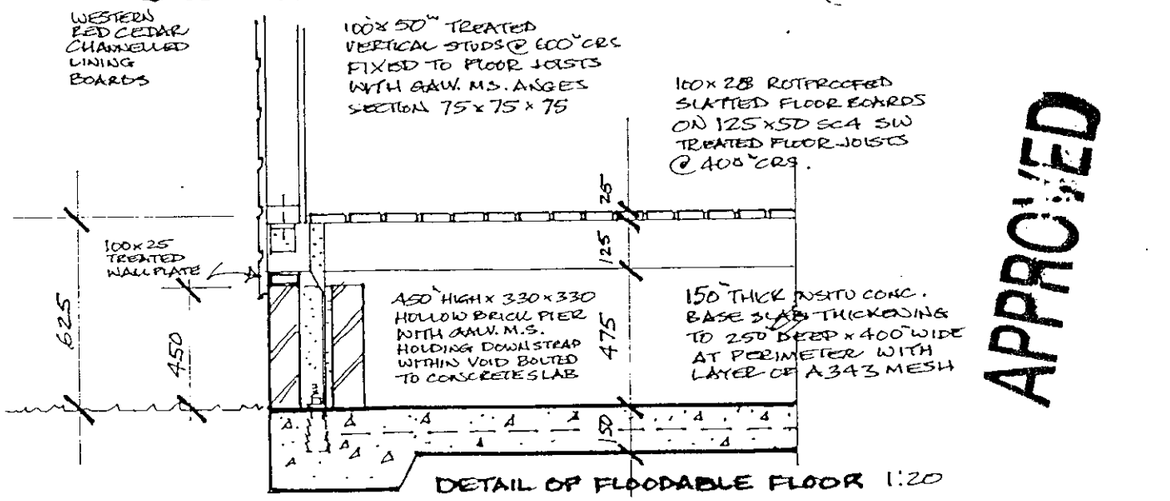

DETAIL OF FLOODABLE FLOOR 1:20

APPROVED

AMENDMENTS 'A' SHEDS RAISED ON 100" HIGH BRICK PIERS TO AVOID NORMAL SITE FLOODING

PROPOSED LEISURE STORE/CHANGING ROOM SHEDS AT PLOTS Nos 5 & No 6, WARGRAVE ROAD, REMENHAM		
PLANS, ELEVATIONS & DETAIL		
SCALE 1:100/1:10	DATE SEPT'99	DRG. No 04/A

31-01-00

31.JAN.2000* 0466

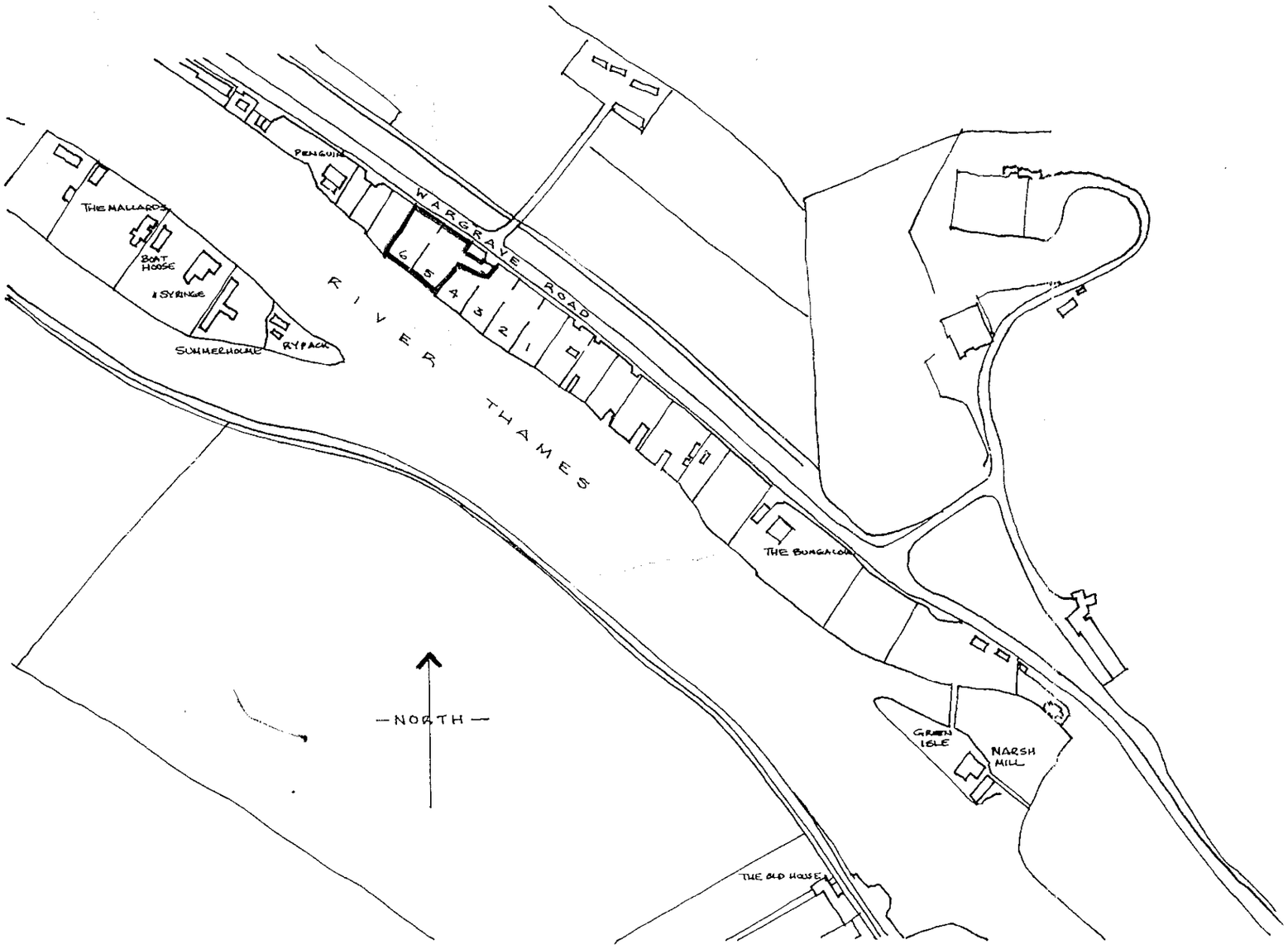

LOCATION PLAN Scale 1:2500

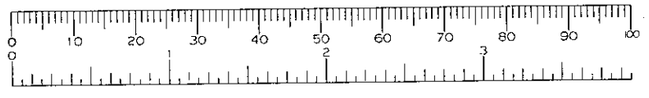

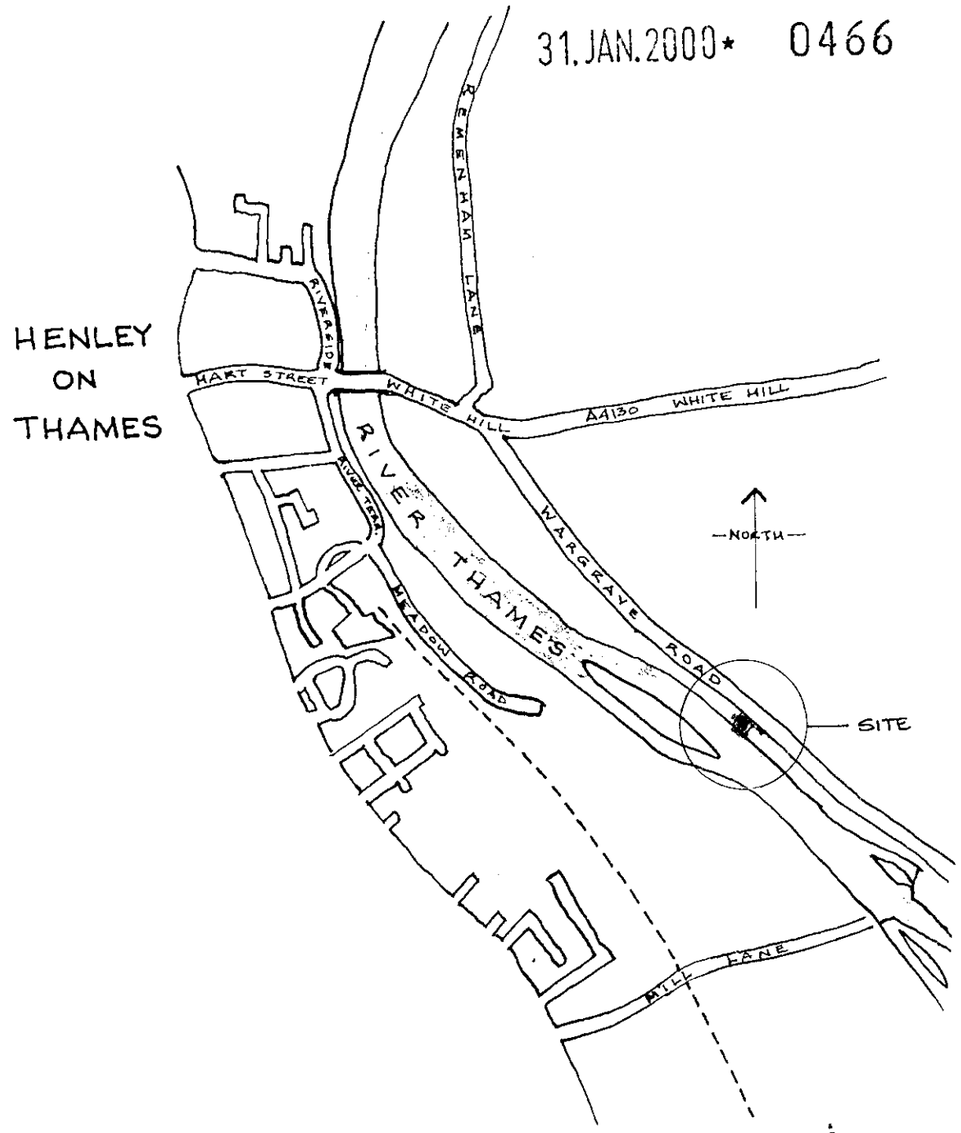

AREA PLAN Scale 1:10,000

APPROVED

PROPOSED LEISURE STORE/CHANGING ROOM SHEDS AT PLOTS Nos 5 & N° 6, WARGRAVE ROAD, REMENHAM		
AREA AND LOCATION PLANS		
Scale 1:10,000 & 1:2500	Date Sept'99	DRG N° 01

31.JAN.2000* 0466

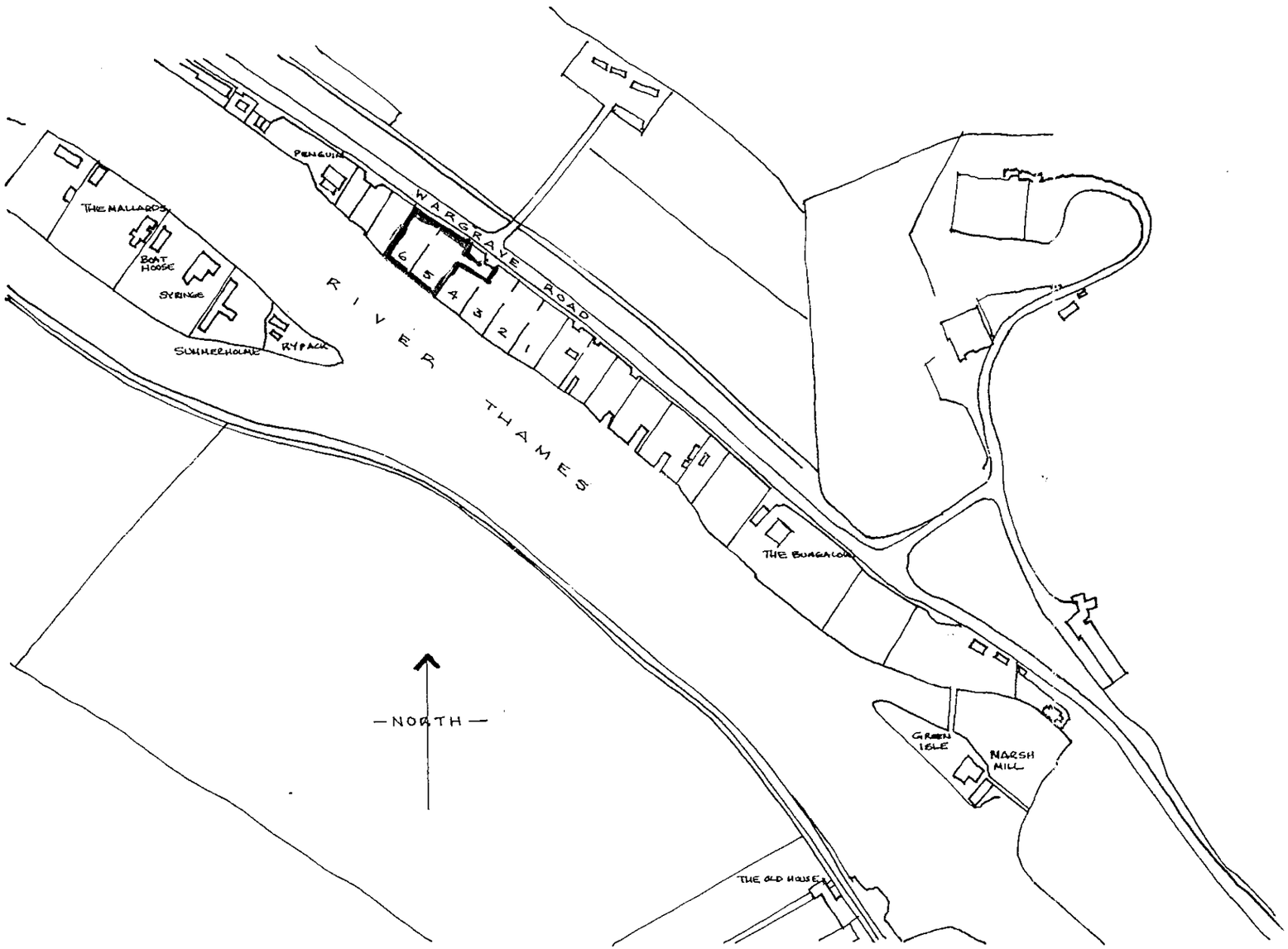

LOCATION PLAN Scale 1:2500

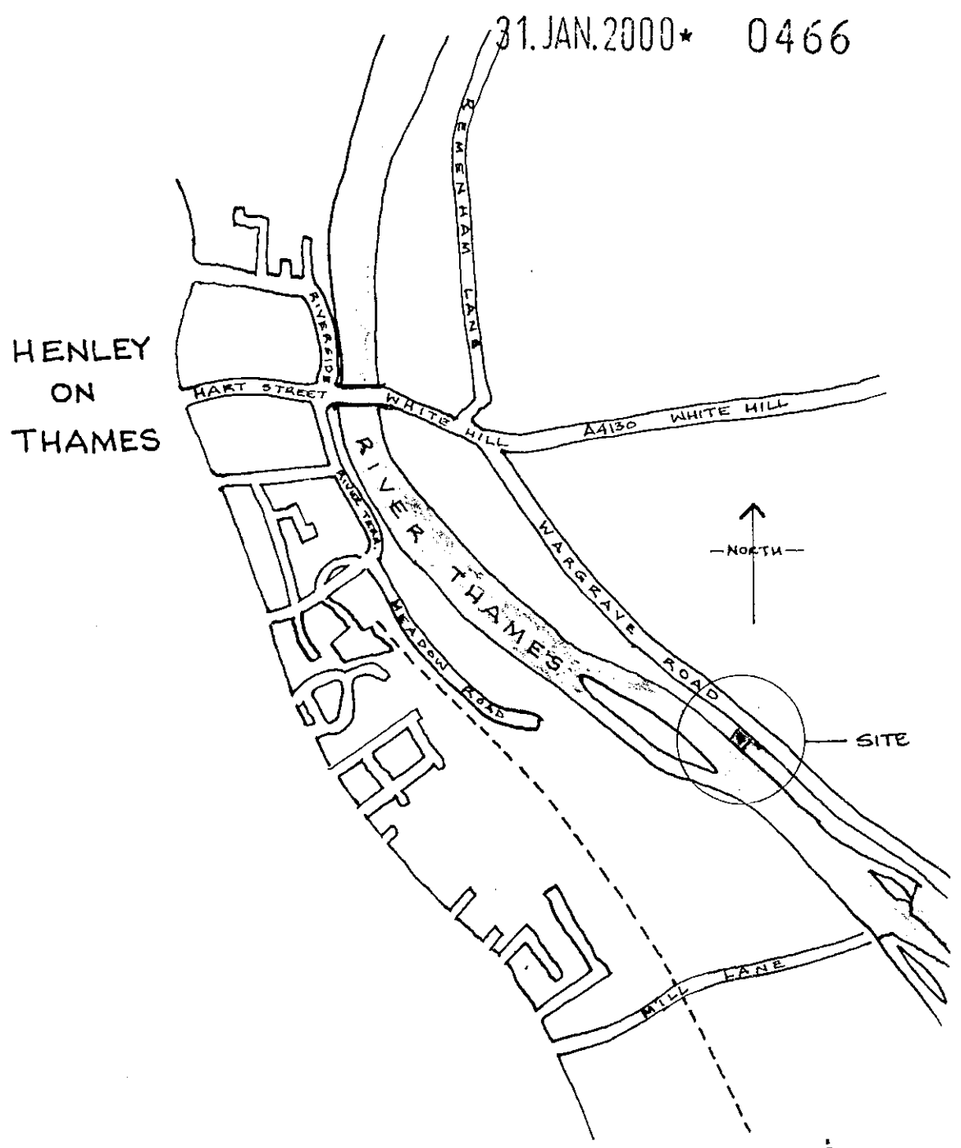

AREA PLAN Scale 1:10,000

0 10 20 30 40 50 60 70 80 90 100
0 2 3

PROPOSED LEISURE STORE/CHANGING ROOM SHEDS AT PLOTS Nos 5 & No 6, WARGRAVE ROAD, REMENHAM		
AREA AND LOCATION PLANS		
Scale 1:10,000 & 1:2500	Date Sept'99	DRG No 01

31.JAN.2000* 0466

NORTH

GRASS VERGE

WARGRAVE ROAD

2 METRE HIGH VERTICAL SLATTED FENCE

PAVEMENT

G.Rd.

1 METRE GRASS EMBANKMENT UP TO FENCE

SITE ENTRANCE

ACCESS

CONCRETE HARDSTAND

TIMBER FENCE & HEDGE

TIMBER FENCE

TIMBER FENCE & HEDGE

PLOT 6

PLOT 5

PLOT 4

PLOT 3 (LOMBARDY)

LOCATION OF APPROVED LEISURE STORE/ CHANGING ROOM

JETTY

JETTY

RIVER THAMES

0 10 20 30 40 50 60 70 80 90 100

0 2 3

PROPOSED LEISURE STORE/CHANGING ROOM SHEDS AT PLOTS Nos 5 & No 6, WARGRAVE ROAD, REMENHAM.

SITE PLAN AS EXISTING

SCALE 1:200	DATE SEPT'99	DRG. No 02

31.JAN.2000* 0466

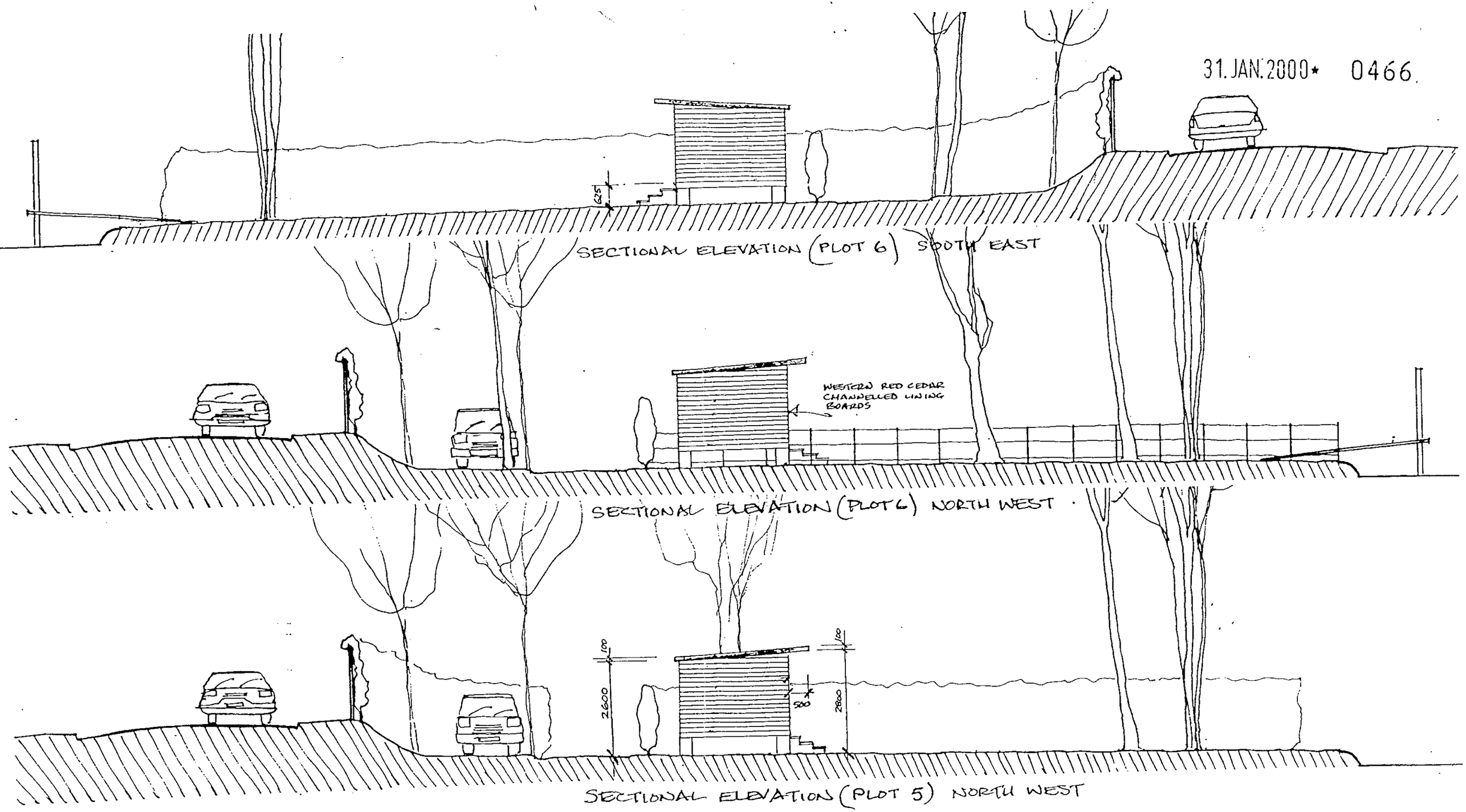

AMENDMENTS 'A' SHEDS RAISED ON 0" HIGH BRICK PIERS TO AVOID NORMAL SITE FLOODING

PROPOSED LEISURE STORE/CHANGING ROOM SHEDS AT PLOTS Nos 5 & No 6, WARGRAVE ROAD, REMENHAM		
ELEVATIONS		
SCALE 1:100	DATE OCT '99	DRG. No 05/A

31.JAN.2000* 0466

NORTH

GRASS VERGE

WARGRAVE ROAD

2 METRE HIGH VERTICAL SLATTED FENCE

PAVEMENT

G.R.C.

1 METRE GRASS EMBANKMENT UP TO FENCE

SITE ENTRANCE

ACCESS

CONCRETE HARDSTAND

TIMBER FENCE & HEDGE

TIMBER FENCE

TIMBER FENCE & HEDGE

PLOT 6

PLOT 5

PLOT 4

PLOT 3 (LOMBARDY)

LOCATION OF APPROVED LEISURE STORE/ CHANGING ROOM

JETTY

JETTY

APPROVED

RIVER THAMES.

0 10 20 30 40 50 60 70 80 90 100

0 2 3

PROPOSED LEISURE STORE/CHANGING ROOM SHEDS AT PLOTS Nos 5 & No 6, WARGRAVE ROAD, REMENHAM.		
SITE PLAN AS EXISTING		
SCALE 1:200	DATE SEPT'99	DRG. No 02

31. JAN. 2000* 0466

NORTH

GRASS VERGE

WARGRAVE ROAD

2 METRE HIGH VERTICAL SLATTED FENCE

PAVEMENT

0.6m

1 METRE GRASS EMBANKMENT UP TO FENCE

SITE ENTRANCE

PARKING

PARKING

ACCESS

9000

3000

CONCRETE HARDSTAND

6000 2000 2000 6000

TIMBER FENCE & HEDGE

TIMBER FENCE

LOCATION OF APPROVED LEISURE STORE/ CHANGING ROOM

PLOT 6

PLOT 5

PLOT 4

PLOT 3 (LOMBARDY)

TIMBER FENCE & HEDGE

JETTY

JETTY

RIVER THAMES

0 10 20 30 40 50 60 70 80 90 100

0 2 3

PROPOSED LEISURE STORE/CHANGING ROOM SHEDS AT PLOTS Nos 5 & No 6, WARGRAVE ROAD, REMENHAM.		
SITE PLAN AS PROPOSED		
SCALE 1:200	DATE SEPT '99	DRG. No 03/A

31.JAN.2000* 0466

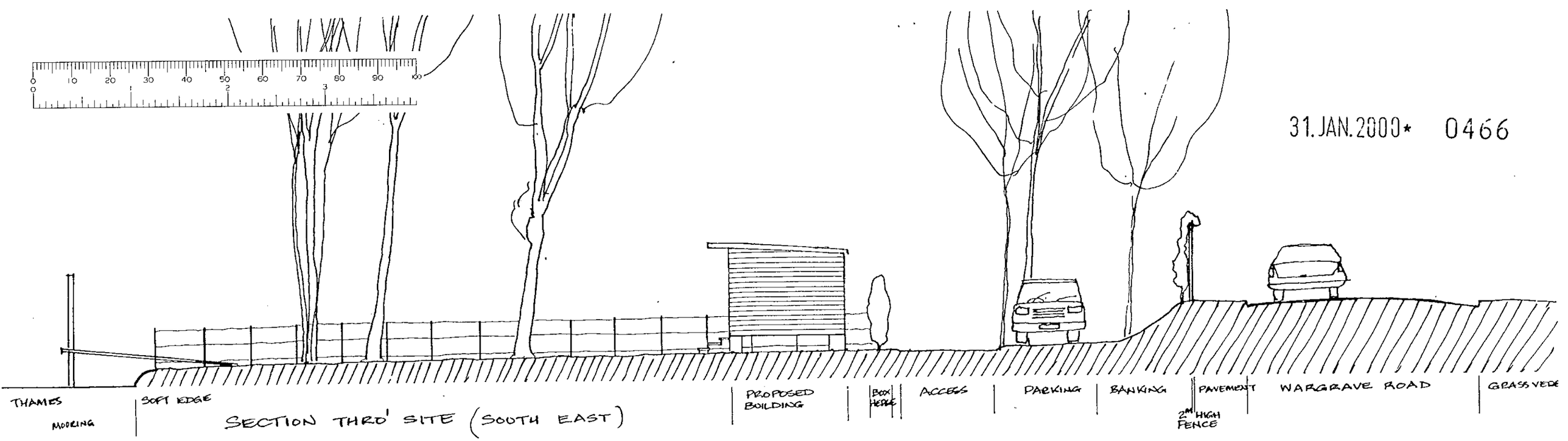

SECTION THRO' SITE (SOUTH EAST)

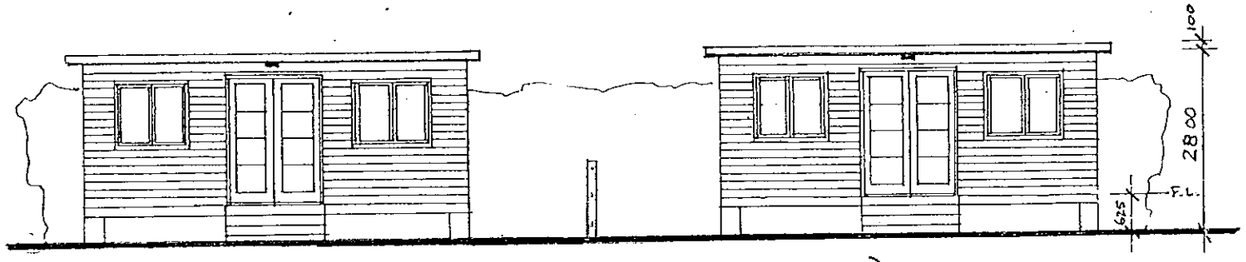

ELEVATIONS TO THAMES (SOUTH WEST)

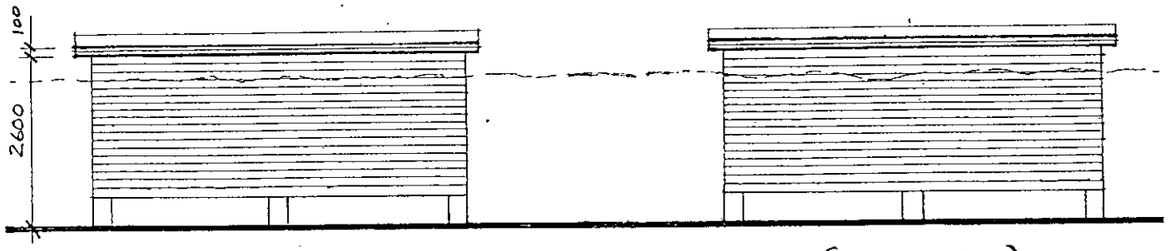

ELEVATIONS TO WARGRAVE ROAD (NORTH EAST)

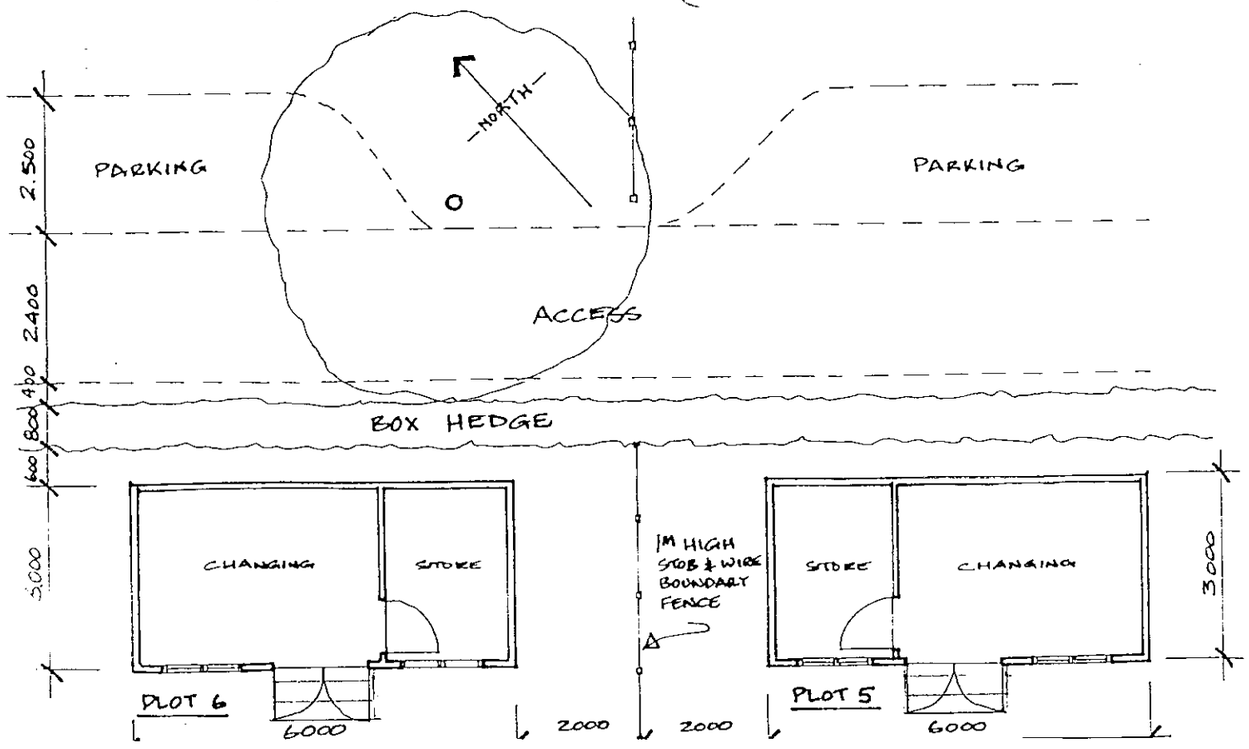

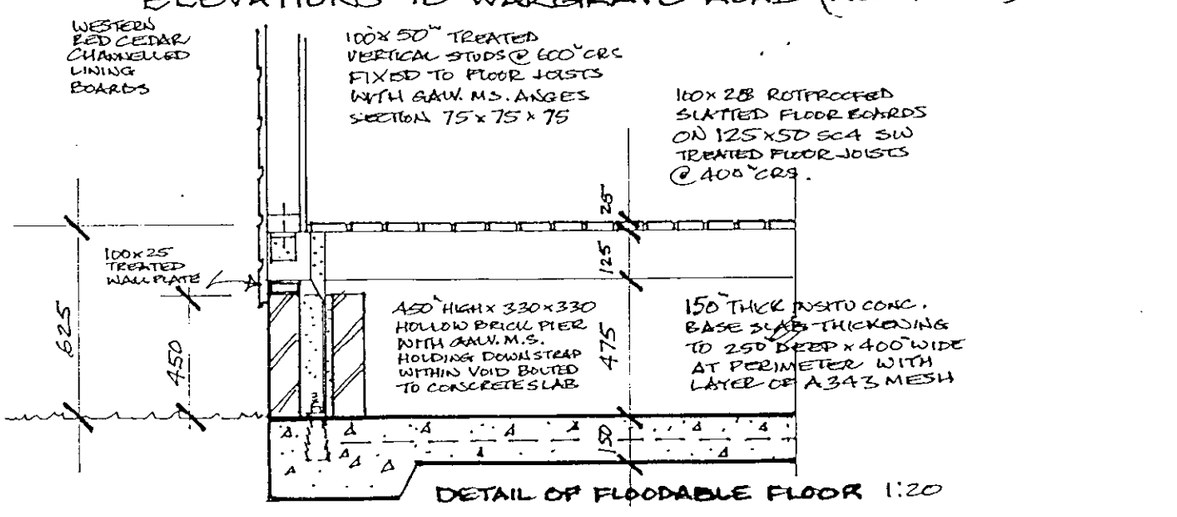

DETAIL OF FLOODABLE FLOOR 1:20

AMENDMENTS 'A' SHEDS RAISED ON 100" HIGH BRICK PIERS TO AVOID NORMAL SITE FLOODING

PROPOSED LEISURE STORE/CHANGING ROOM SHEDS AT PLOTS Nos 5 & No 6, WARGRAVE ROAD, REMENHAM		
PLANS, ELEVATIONS & DETAIL		
SCALE 1:100/1:10	DATE SEPT'99	DRG. No 04/A