Loddon Court Farm - "Side Road Ahead" Sign Scheme

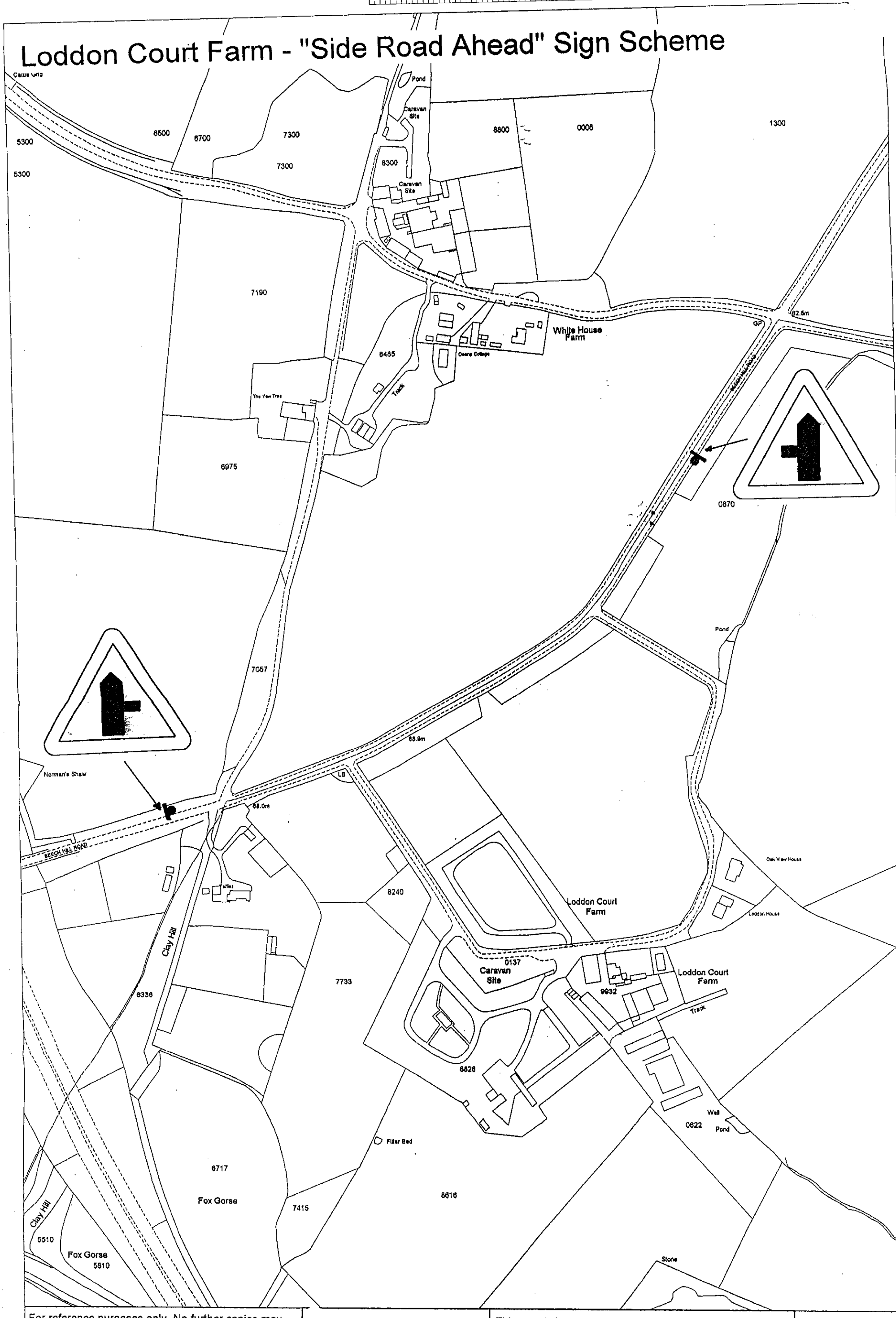

For reference purposes only. No further copies may be made.

Site Plan
Scale: 1 to 2500

This map is base pon Ordnance Survey material with the permission of Ordnance Survey on behalf of the Controller of HMSO Office. © Crown Copyright.

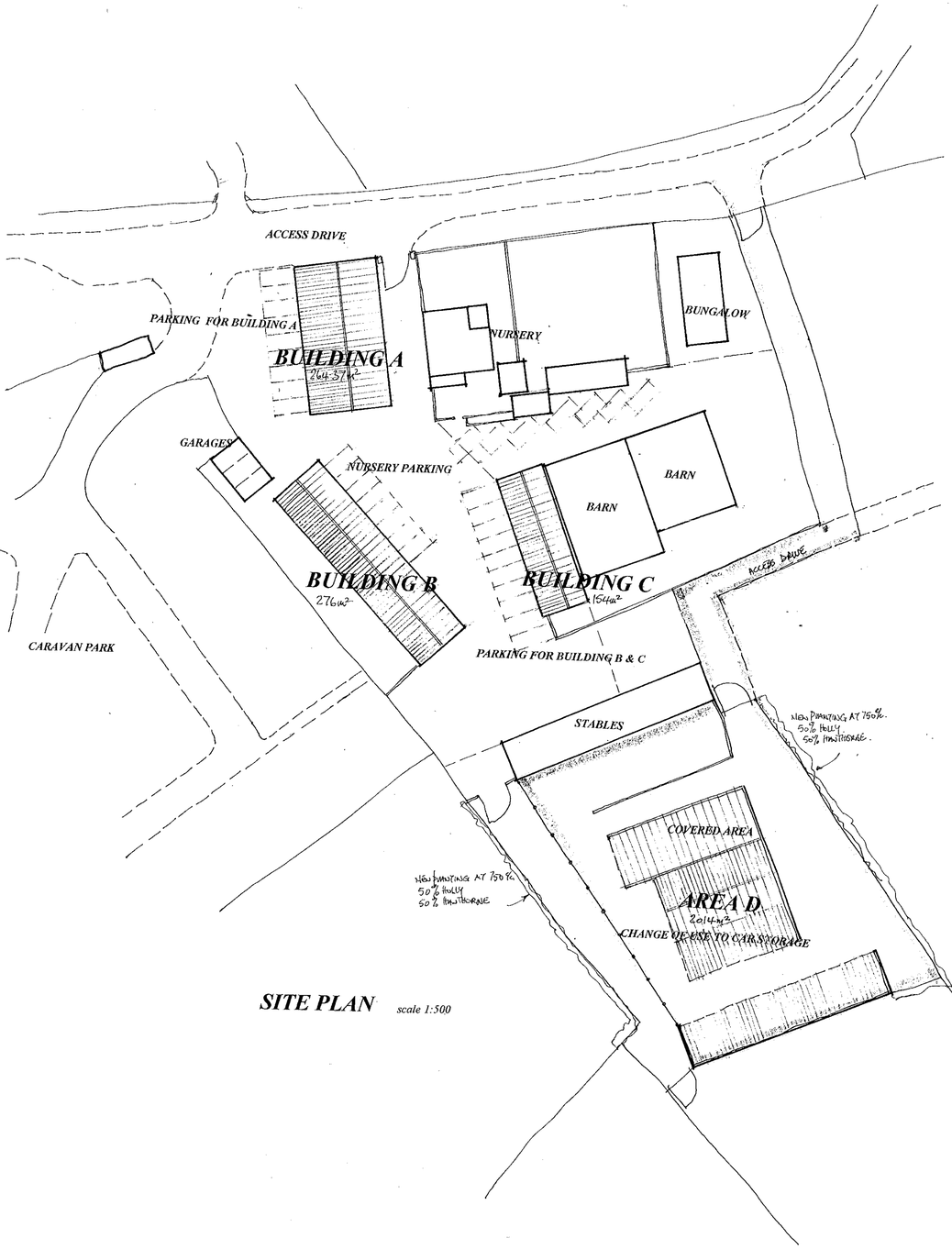

SITE PLAN *scale 1:500*



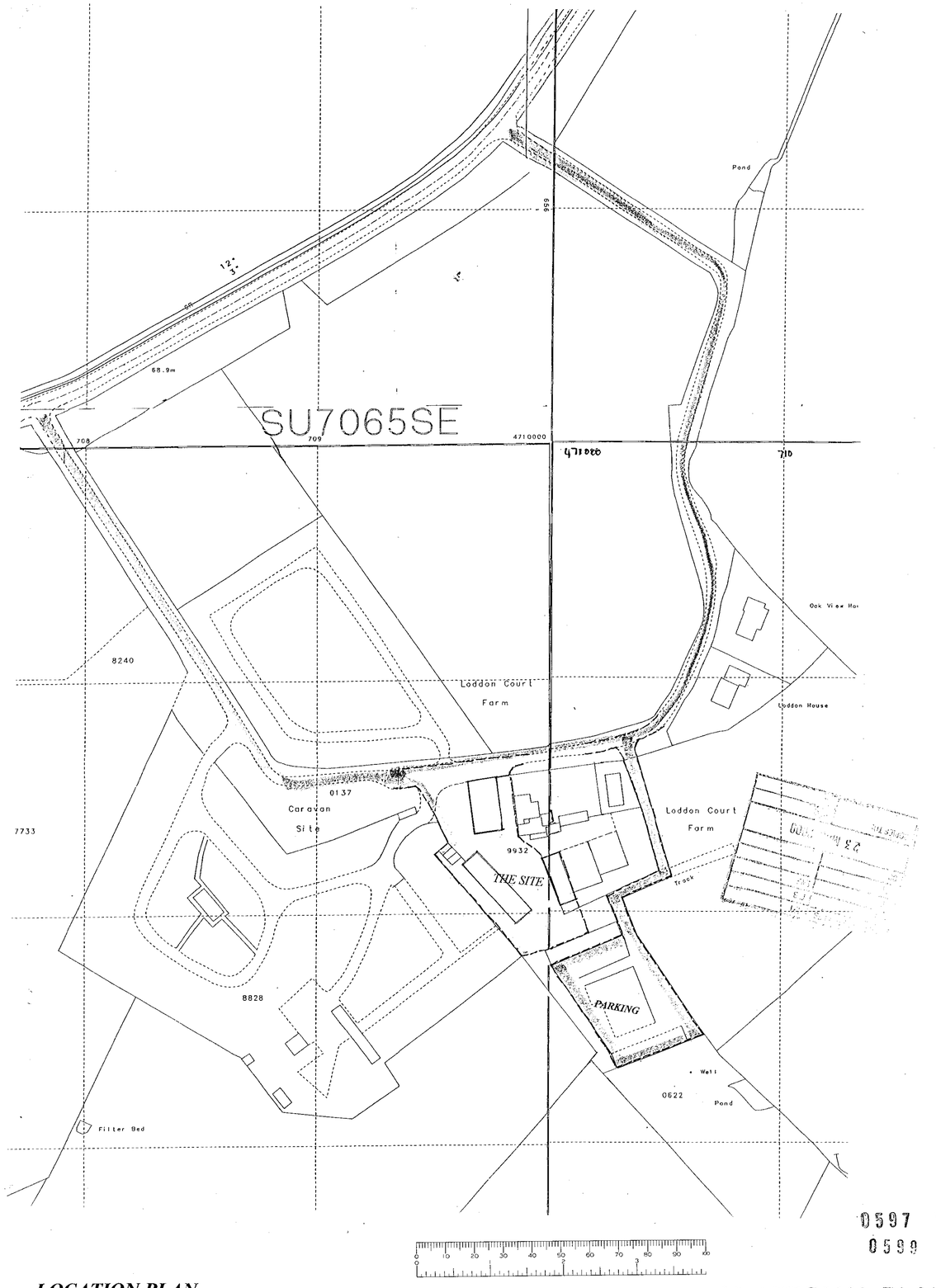

LOCATION PLAN *scale 1:1250*

0597
0599

ADDITIONAL PLAN

Proposal
CHANGE OF USE.

Drawing
SITE & LOCATION PLANS

Site
LODDON COURT FARM. SPENCERS WOOD .

Date ***February 00*** *Scale* ***1:1250 & 1:500*** *Drawing No* ***D 510-01*** A

COLIN DAWSON & ASSOCIATES
Architectural Design & Building Surveying.
MALVERN HOUSE
1 MALVERN WAY
TWYFORD
READING. BERKSHIRE. RG10 9PY.
Tel:. **(0118) 9343322** *Fax:* **(0118) 9343322**

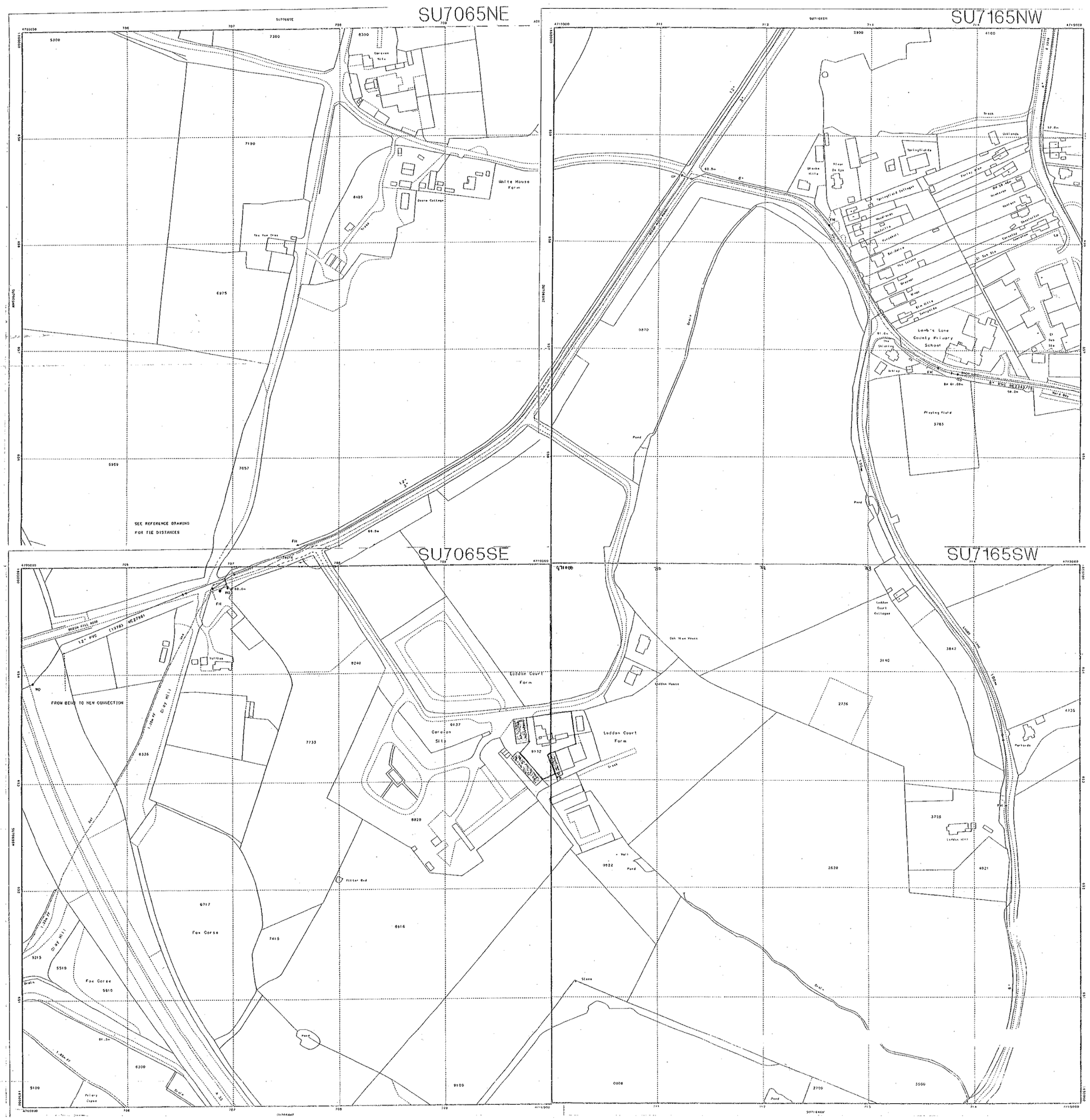

PLANNING
PRO
GC
APP
CS
25 MAR 2000
COPIES TO: DSK FILE

0597
0599

ADDITIONAL PLAN

Proposal
CHANGE OF USE.

Drawing
SITE LOCATION PLAN

Site
LODDON COURT FARM. SPENCERS WOOD .

Date ***March 00*** *Scale* ***1:2500*** *Drawing No* ***D 510-05***

COLIN DAWSON & ASSOCIATES
Architectural Design & Building Surveying.
MALVERN HOUSE
1 MALVERN WAY
TWYFORD
READING. BERKSHIRE. RG10 9PY.
Tel: . **(0118) 9343322** *Fax:* **(0118) 9343322**

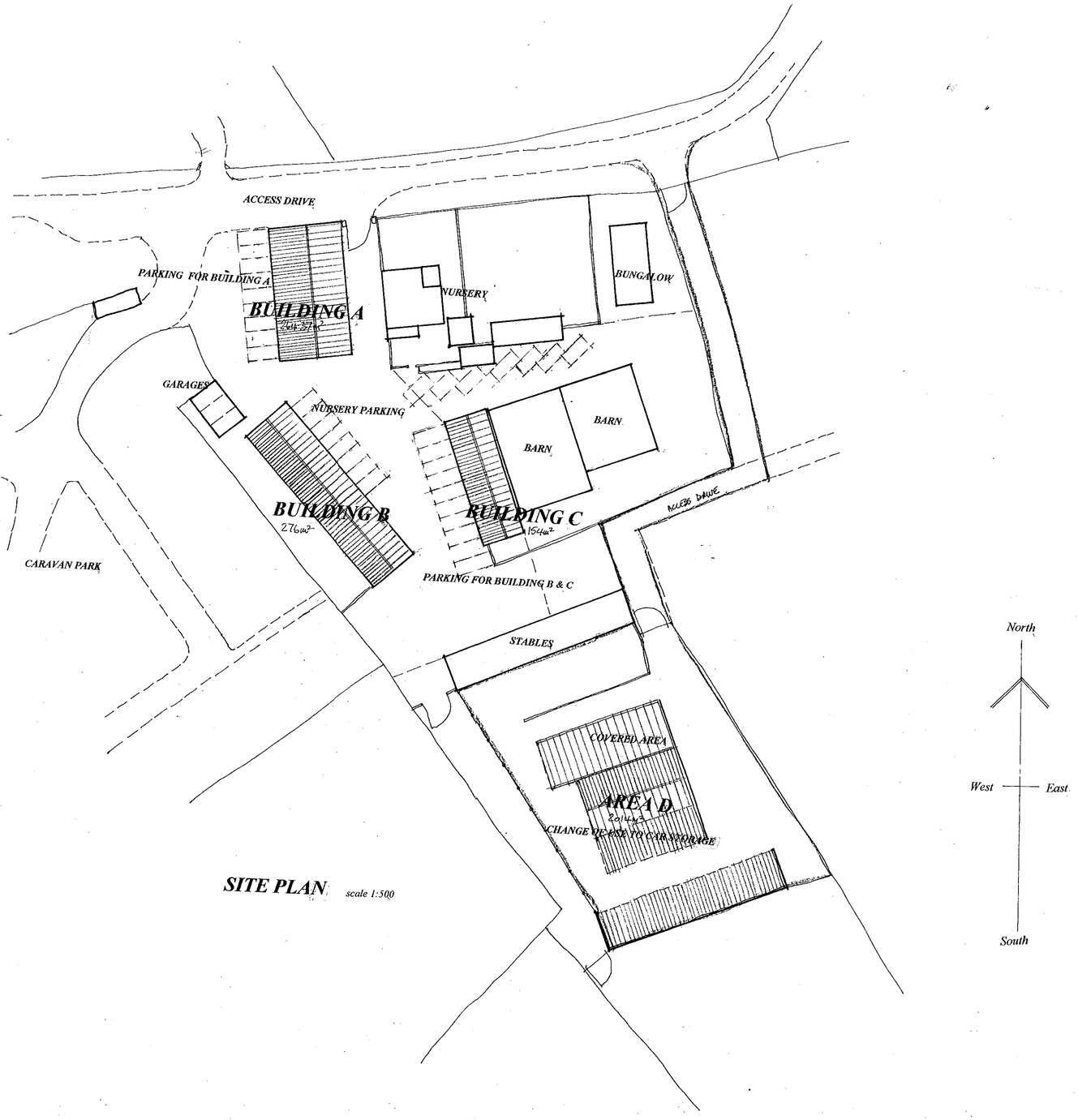

SITE PLAN scale 1:500

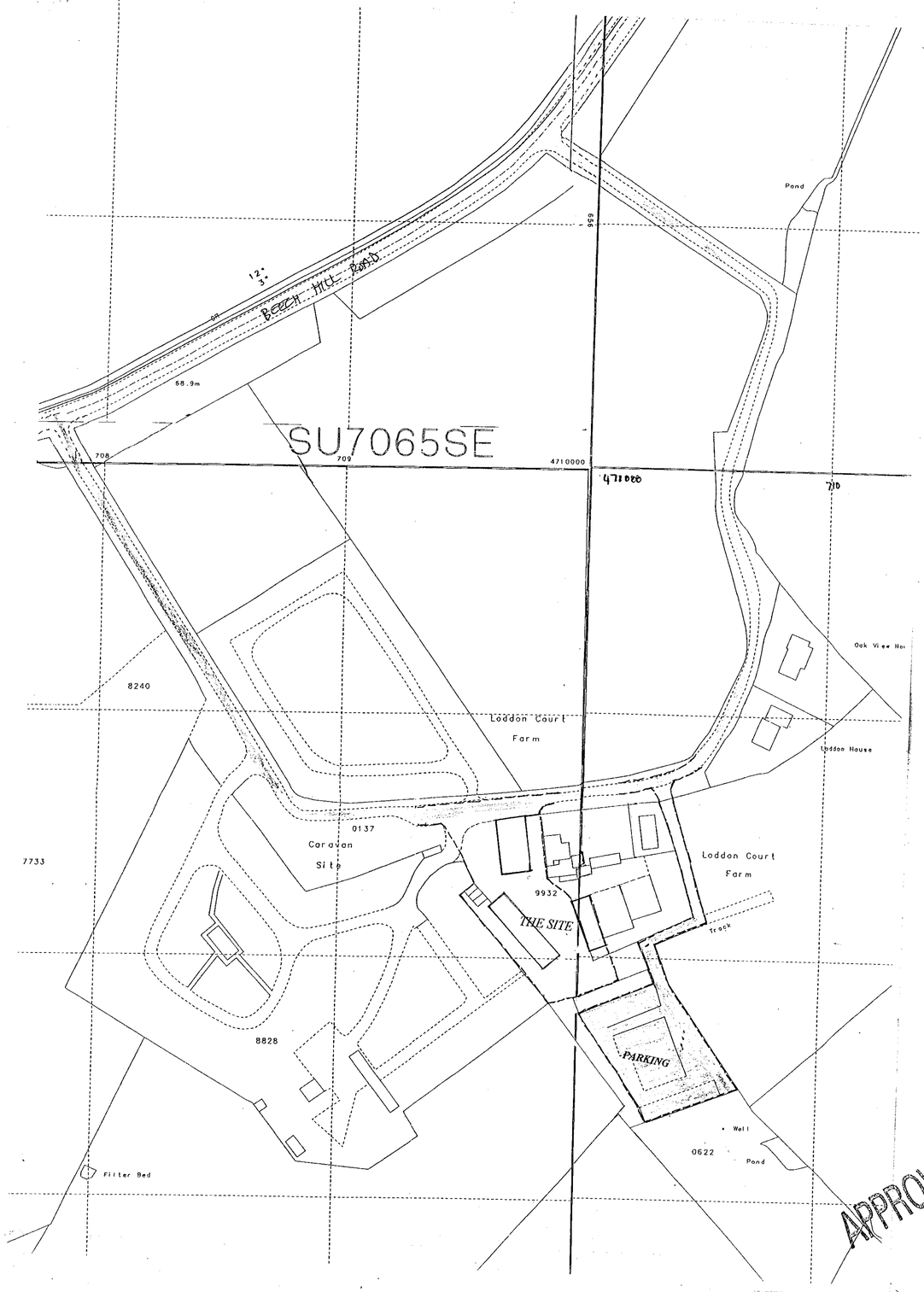

LOCATION PLAN scale 1:1250

APPROVED

15.FEB.2000 0597

Proposal
CHANGE OF USE.

Drawing
SITE & LOCATION PLANS

Site
LODDON COURT FARM. SPENCERS WOOD.

Date February 00 Scale 1:1250 & 1:500 Drawing No **D 510-01**

COLIN DAWSON & ASSOCIATES
Architectural Design & Building Surveying.
MALVERN HOUSE
1 MALVERN WAY
TWYFORD
READING, BERKSHIRE. RG10 9PY.
Tel: (0118) 9343322 Fax: (0118) 9343322.

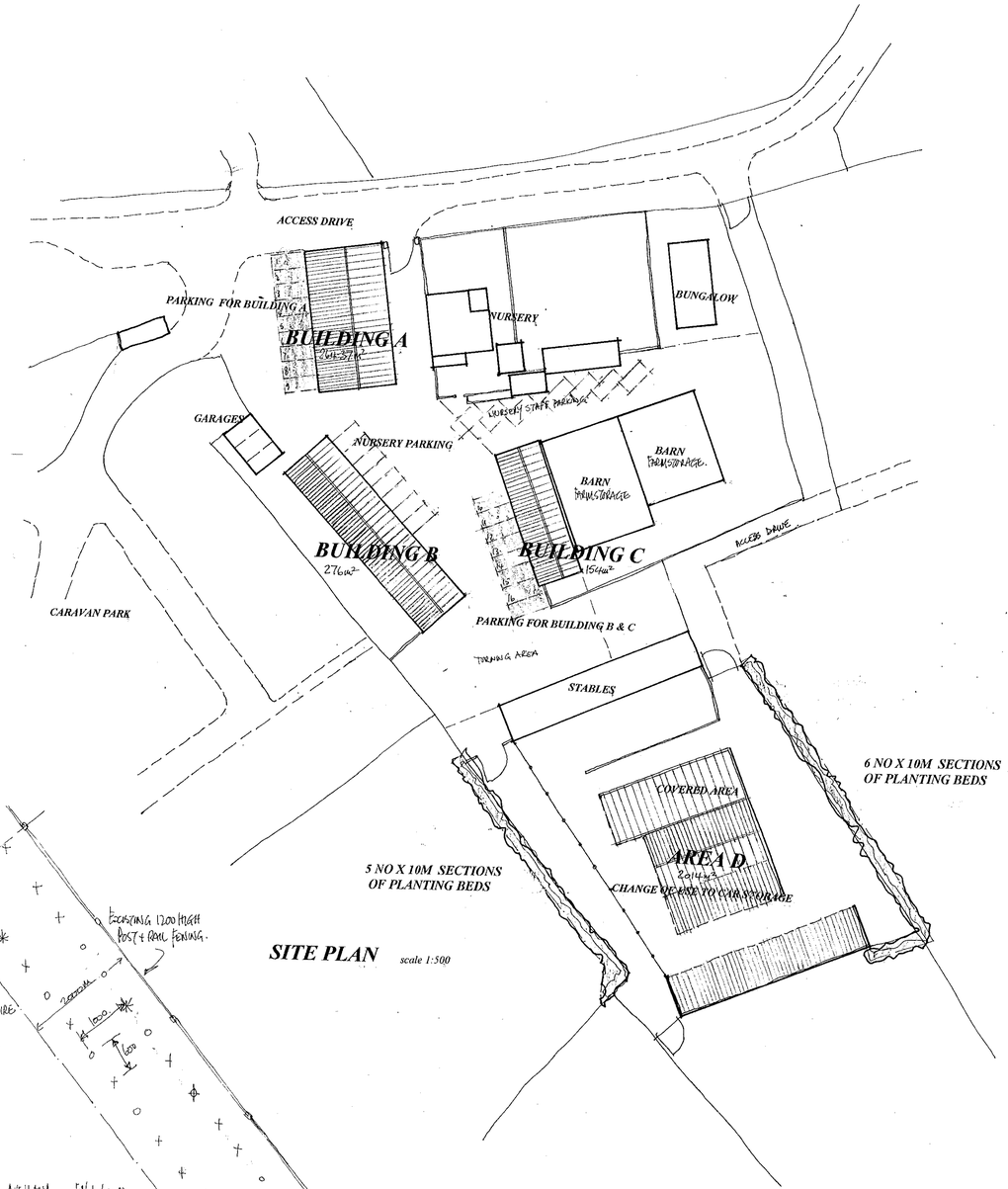

SITE PLAN

scale 1:500

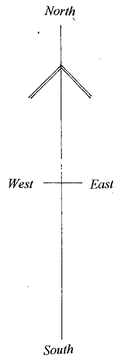

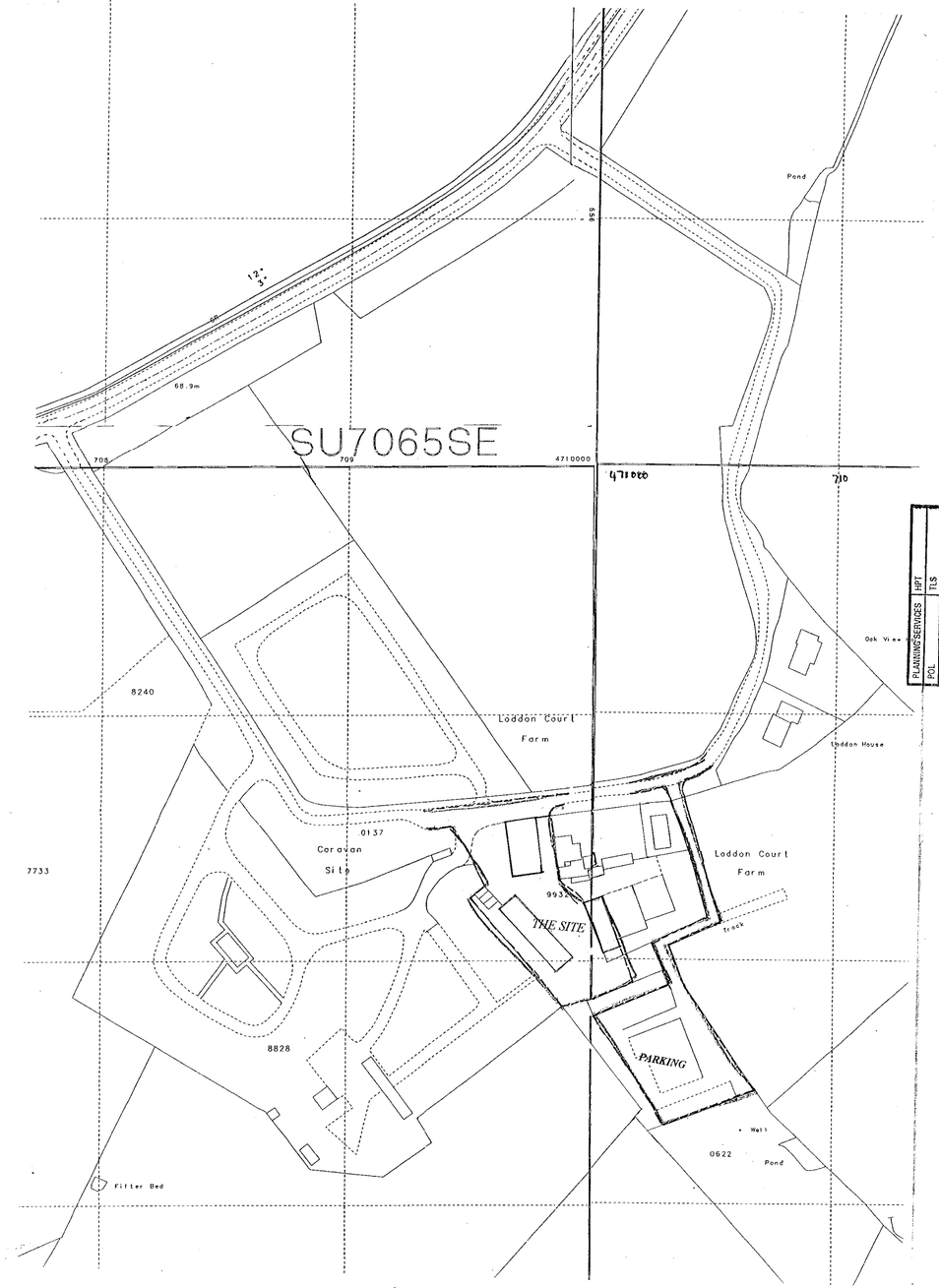

LOCATION PLAN

scale 1:1250

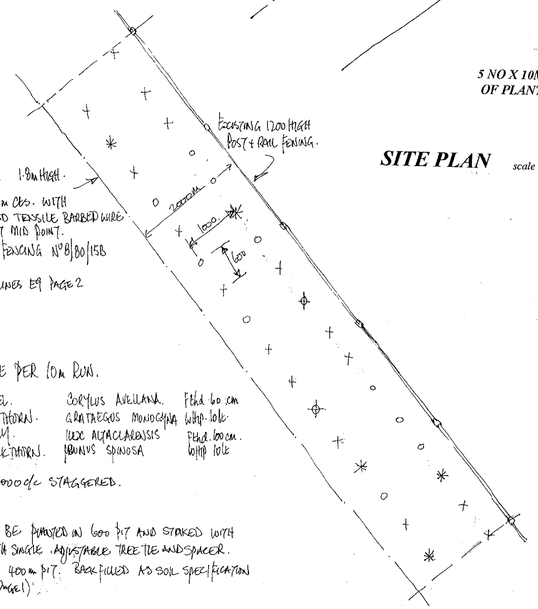

STOCK PROOF FENCING 1.8m HIGH.
100 ϕ POSTS AT 2000m CTS. WITH
4 STRANDS x 2 STRAND TENSILE BARBED WIRE
150 HALF ROUND RAIL AT MID POINT.
800 HIGH WOVEN FIELD FENCING Nº 8/80/15B
HEAVY GAUGE.
WDC PLANNING GUIDELINES E9 PAGE 2

PLANTING SCHEDULE PER 10m RUN.

*	5.	HAZEL.	CORYLUS AVELLANA.	Fthd. 60 cm
o	10	HAWTHORN.	GRATAEGUS MONOGYNA	WHP. 10le.
ϕ	2.	HOLLY.	ILEX ALTACLARENSIS	Fthd. 60cm.
+	15.	BLACKTHORN.	PRUNUS SPINOSA	WHP 10le

PLATING AT 600 x 1000 c/c STAGGERED.

FEATHERED PLANTS TO BE PLANTED IN 600 PIT AND STAKED WITH 1500 x 50 ϕ STAKE WITH SINGLE ADJUSTABLE TREE TIE AND SPACER.
PIT PLANT WHIPS IN 400m PIT. BACKFILLED AS SOIL SPECIFICATION IN 150 LAYERS. (E9 PAGE 1).

SOIL SPECIFICATION

EXISTING SOIL TO BE TURNED OVER TO A DEPTH OF 450m WITH SLOW RELEASE FERTILISER APPLIED TO MANUFACTURER'S RECOMMENDATION.
50mm GRADE CORSEBARK MULCHED TO 75mm DEPTH AFTER PLANTING AND BROADLEAF P4 GRANULES INCORPORATED IN PLANTING PITS TO MANUFACTURERS RECOMMENDATIONS.
MAINTENANCE OF PLANTING BEDS TO W.D.C. GUIDELINES E11 PAGE 1.

TYPICAL 10m SECTION OF PLANTING BEDS



Proposal
CHANGE OF USE.

Drawing
SITE & LOCATION PLANS

Site
LODDON COURT FARM. SPENCERS WOOD.

Date **February 00** Scale **1:1250 & 1:500** Drawing No **D 510-01 C**

PLANNING SERVICES	HPT
POL	TLS
DC	ENF
APP	
CS	

23 AUG 2000

COLIN DAWSON & ASSOCIATES
Architectural Design & Building Surveying.
MALVERN HOUSE
1 MALVERN WAY
TWYFORD
READING. BERKSHIRE. RG10 9PY.
Tel: (0118) 9343322 Fax: (0118) 9343322.