MSSU1879 - Land at Barkham Road, Berkshire
Figure 6 - Magnetic Interpretation Over Historical Mapping and Satellite Imagery Overview (South)
1:3,000 @ A3
Contains historical mapping © CLS Data 2024: Ordnance Survey. 6" 2nd edition c. 1882-1913
Contains satellite imagery © Bing Satellite 2024

- Archaeology Probable (Strong)
- Archaeology Probable (Weak)
- Archaeology Probable (Spread)
- Archaeology Possible (Weak)
- Agricultural (Strong)
- Agricultural (Weak)
- Undetermined (Strong)
- Natural (Spread)
- Undetermined (Weak)
- Magnetic Disturbance
- Ferrous/Debris (Spread)
- Agricultural (Trend)
- Service
- Drainage Feature
- Ferrous (Spike)

Magnitude Surveys

0 30 60 90 120 m



MSSU1879 - Land at Barkham Road, Berkshire
Figure 7 - Magnetic Gradient (Areas 3 & 5)
1:1,500 @ A3
© Magnitude Surveys 2024
Contains Ordnance Survey data © Crown Copyright and database right 2024

-4 nT 2

Magnitude Surveys

0 20 40 60 m

MSSU1879 - Land at Barkham Road, Berkshire
Figure 8 - Magnetic Interpretation (Areas 3 & 5)
1:1,500 @ A3
© Magnitude Surveys 2024
Contains Ordnance Survey data © Crown Copyright and database right 2024

Agricultural (Strong)
Agricultural (Weak)
Undetermined (Strong)
Undetermined (Weak)
Magnetic Disturbance
Agricultural (Trend)
Service
Drainage Feature
Ferrous (Spike)

Magnitude Surveys

0 20 40 60 m

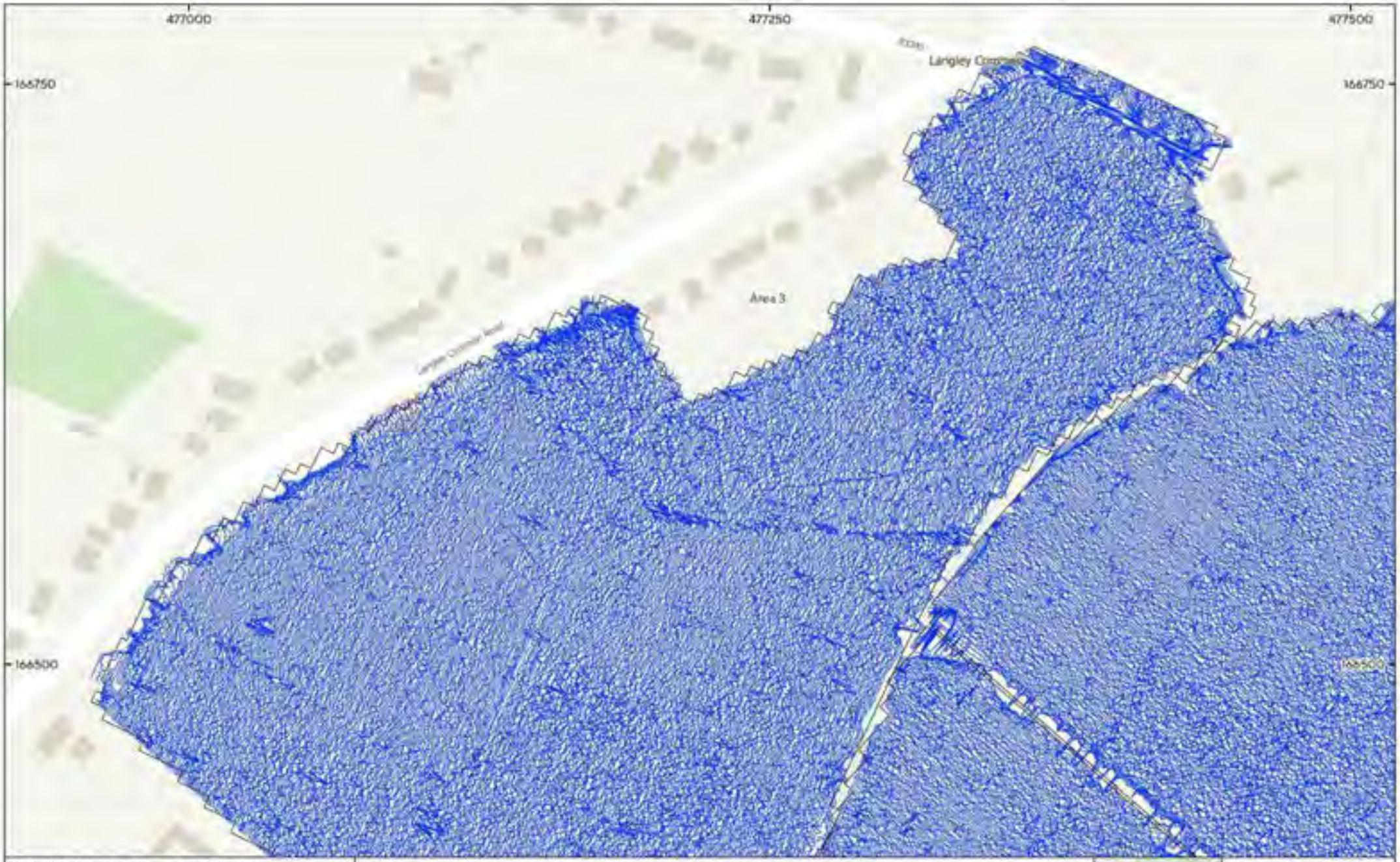

MSSU1879 - Land at Barkham Road, Berkshire
Figure 9 - XY Trace Plot (Areas 3 & 5)
30nT/cm at 1:1,500 @ A3
© Magnitude Surveys 2024
Contains Ordnance Survey data © Crown Copyright and database right 2024

Magnitude Surveys

0 20 40 60 m

MSSU1879 - Land at Barkham Road, Berkshire
Figure 10 - GNSS Plot (Areas 3 & 5)
1:1,500 @ A3
© Magnitude Surveys 2024
Contains Ordnance Survey data © Crown Copyright and database right 2024

Magnitude Surveys

0 20 40 60 m



MSSU1879 - Land at Barkham Road, Berkshire
Figure 11 – Magnetic Gradient (Areas 1, 4, 5 & 10)
1:500 @ A3
© Magnitude Surveys 2024
Contains Ordnance Survey data © Crown Copyright and database right 2024

-4 nT 2

Magnitude Surveys

0 20 40 60 m

MSSU1879 - Land at Barkham Road, Berkshire
Figure 12 - Magnetic Interpretation (Areas 1, 4, 5 & 10)
1:1,500 @ A3
© Magnitude Surveys 2024
Contains Ordnance Survey data © Crown Copyright and database right 2024

Natural (Spread)
Undetermined (Strong)
Undetermined (Weak)
Magnetic Disturbance
Ferrous/Debris (Spread)
Agricultural (Trend)
Service
Drainage Feature
Ferrous (Spike)

Magnitude Surveys

0 20 40 60 m

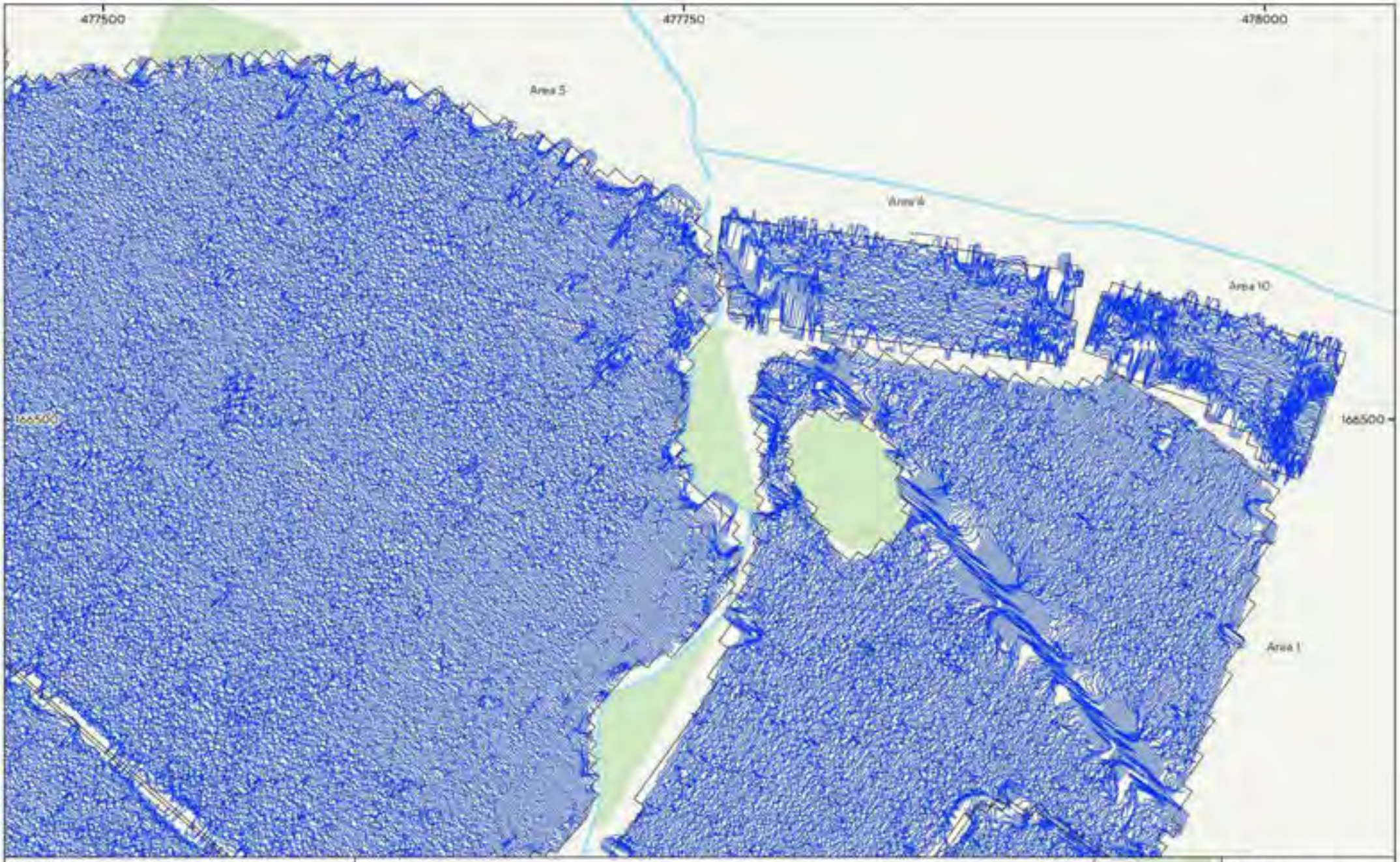

MSSU1879 - Land at Barkham Road, Berkshire
Figure 13 – XY Trace Plot (Areas 1, 4, 5 & 10)
30nT/cm at 1:1,500 @ A3
© Magnitude Surveys 2024
Contains Ordnance Survey data © Crown Copyright and database right 2024

Magnitude Surveys

0 20 40 60 m

MSSU1879 - Land at Barkham Road, Berkshire
Figure 14 - GNSS Plot (Areas 1, 4, 5 & 10)
1:1,500 @ A3
© Magnitude Surveys 2024
Contains Ordnance Survey data © Crown Copyright and database right 2024

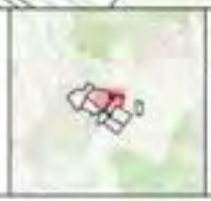

Magnitude Surveys

0 20 40 60 m

MSSU1879 - Land at Barkham Road, Berkshire
Figure 15 - Magnetic Gradient (Areas 3 & 4)
1:500 @ A3
© Magnitude Surveys 2024
Contains Ordnance Survey data © Crown Copyright and database right 2024

-4 nT 2

Magnitude Surveys

0 20 40 60 m

MSSU1879 - Land at Barkham Road, Berkshire
Figure 16 - Magnetic Interpretation (Areas 3 & 6)
1:1,500 @ A3
© Magnitude Surveys 2024
Contains Ordnance Survey data © Crown Copyright and database right 2024

Agricultural (Strong)
Agricultural (Weak)
Undetermined (Weak)
Magnetic Disturbance
Agricultural (Trend)
Drainage Feature
Ferrous (Spike)

Magnitude Surveys

0 20 40 60 m

MSSU1879 - Land at Barkham Road, Berkshire
Figure 17 - XY Trace Plot (Areas 3 & 6)
30nT/cm at 1:1,500 @ A3
© Magnitude Surveys 2024
Contains Ordnance Survey data © Crown Copyright and database right 2024

Magnitude Surveys

0 20 40 60 m

MSSU1879 - Land at Barkham Road, Berkshire
Figure 18 - GNSS Plot (Areas 3 & 6)
1:1,500 @ A3
© Magnitude Surveys 2024
Contains Ordnance Survey data © Crown Copyright and database right 2024

Magnitude Surveys

0 20 40 60 m



MESU1879 - Land at Barham Road, Berkshire
Figure 19 - Magnetic Gradient (Areas 1, 7, 8 & 9)
1:1,500 @ A3
© Magnitude Surveys 2024
Contains Ordnance Survey data © Crown Copyright and database right 2024

-4 nT 2

Magnitude Surveys

0 20 40 60 m

MSSU1879 - Land at Barkham Road, Berkshire
Figure 20 - Magnetic Interpretation (Areas 1, 7, 8 & 9)
1:1,500 @ A3
© Magnitude Surveys 2024
Contains Ordnance Survey data © Crown Copyright and database right 2024

- Archaeology Possible (Weak)
- Agricultural (Strong)
- Agricultural (Weak)
- Undetermined (Weak)
- Magnetic Disturbance
- Ferrous/Debris (Spread)
- Agricultural (Trend)
- Service
- Drainage Feature
- Ferrous (Spike)

Magnitude Surveys

0 20 40 60 m



MSSU1879 - Land at Barkham Road, Berkshire
Figure 21 - XY Trace Plot (Areas 1, 7, 8 & 9)
30nT/cm at 1:1,500 @ A3
© Magnitude Surveys 2024
Contains Ordnance Survey data © Crown Copyright and database right 2024

Magnitude Surveys

0 20 40 60 m