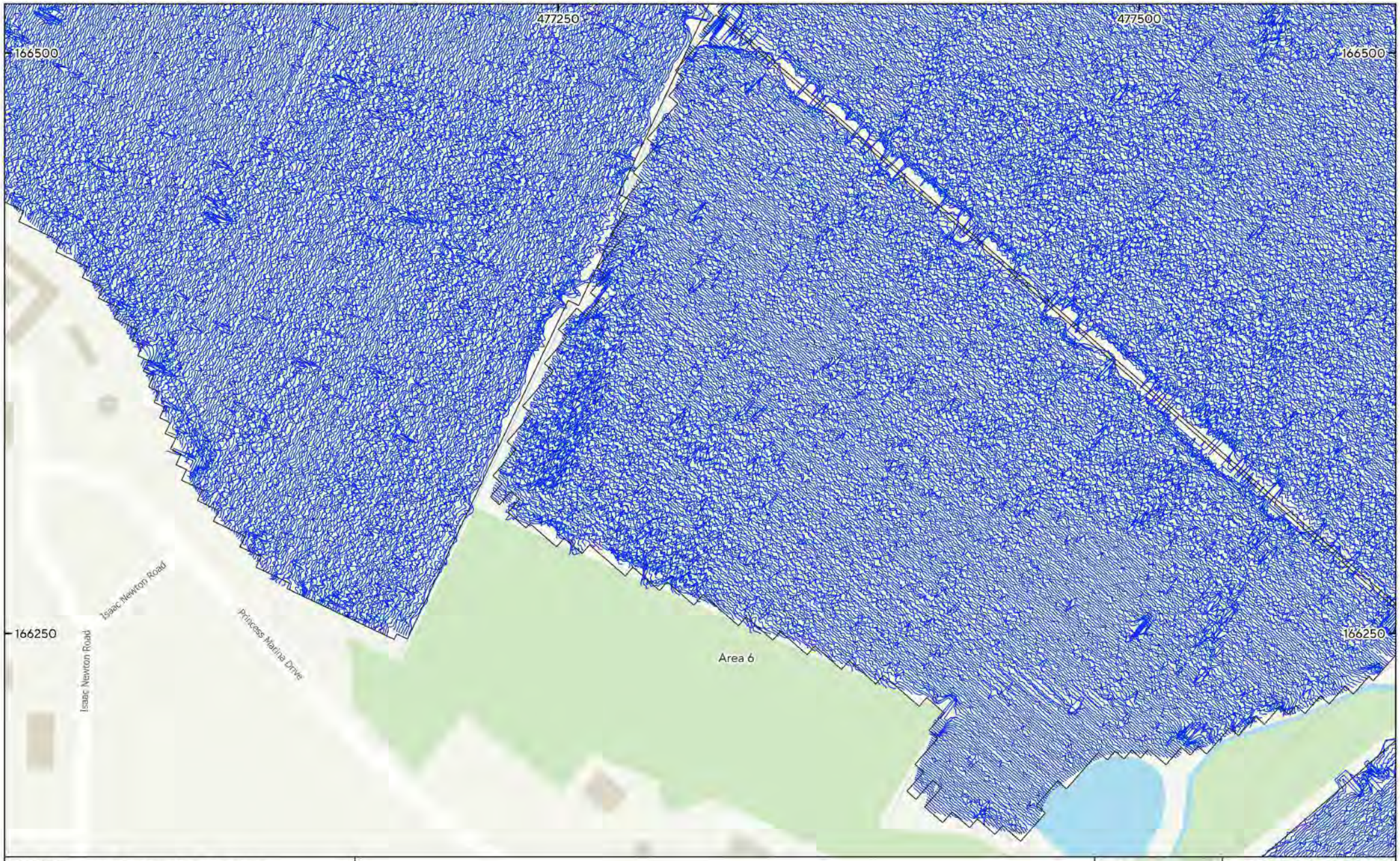

MSSU1879 - Land at Barkham Road, Berkshire
Figure 17 - XY Trace Plot (Areas 3 & 6)
30nT/cm at 1:1,500 @ A3
© Magnitude Surveys 2024
Contains Ordnance Survey data © Crown Copyright and database right 2024

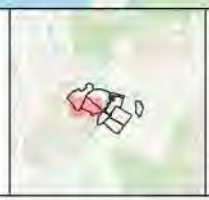

Magnitude Surveys

0 20 40 60 m

MSSU1879 - Land at Barkham Road, Berkshire
Figure 18 - GNSS Plot (Areas 3 & 6)
1:1,500 @ A3
© Magnitude Surveys 2024
Contains Ordnance Survey data © Crown Copyright and database right 2024

Magnitude Surveys

0 20 40 60 m

MSSU1879 - Land at Barkham Road, Berkshire
Figure 19 - Magnetic Gradient (Areas 1, 7, 8 & 9)
1:1,500 @ A3
© Magnitude Surveys 2024
Contains Ordnance Survey data © Crown Copyright and database right 2024

-1 nT 2

Magnitude Surveys

0 20 40 60 m

MSSU1879 - Land at Barkham Road, Berkshire
Figure 20 - Magnetic Interpretation (Areas 1, 7, 8 & 9)
1:1,500 @ A3
© Magnitude Surveys 2024
Contains Ordnance Survey data © Crown Copyright and database right 2024

- Archaeology Possible (Weak)
- Agricultural (Strong)
- Agricultural (Weak)
- Undetermined (Weak)
- Magnetic Disturbance
- Ferrous/Debris (Spread)
- Agricultural (Trend)
- Service
- Drainage Feature
- Ferrous (Spike)

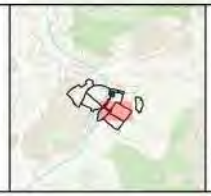

Magnitude Surveys

0 20 40 60 m



MSSU1879 - Land at Barkham Road, Berkshire
Figure 21 - XY Trace Plot (Areas 1, 7, 8 & 9)
30nT/cm at 1:1,500 @ A3
© Magnitude Surveys 2024
Contains Ordnance Survey data © Crown Copyright and database right 2024

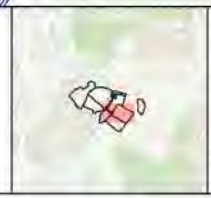

Magnitude Surveys

0 20 40 60 m

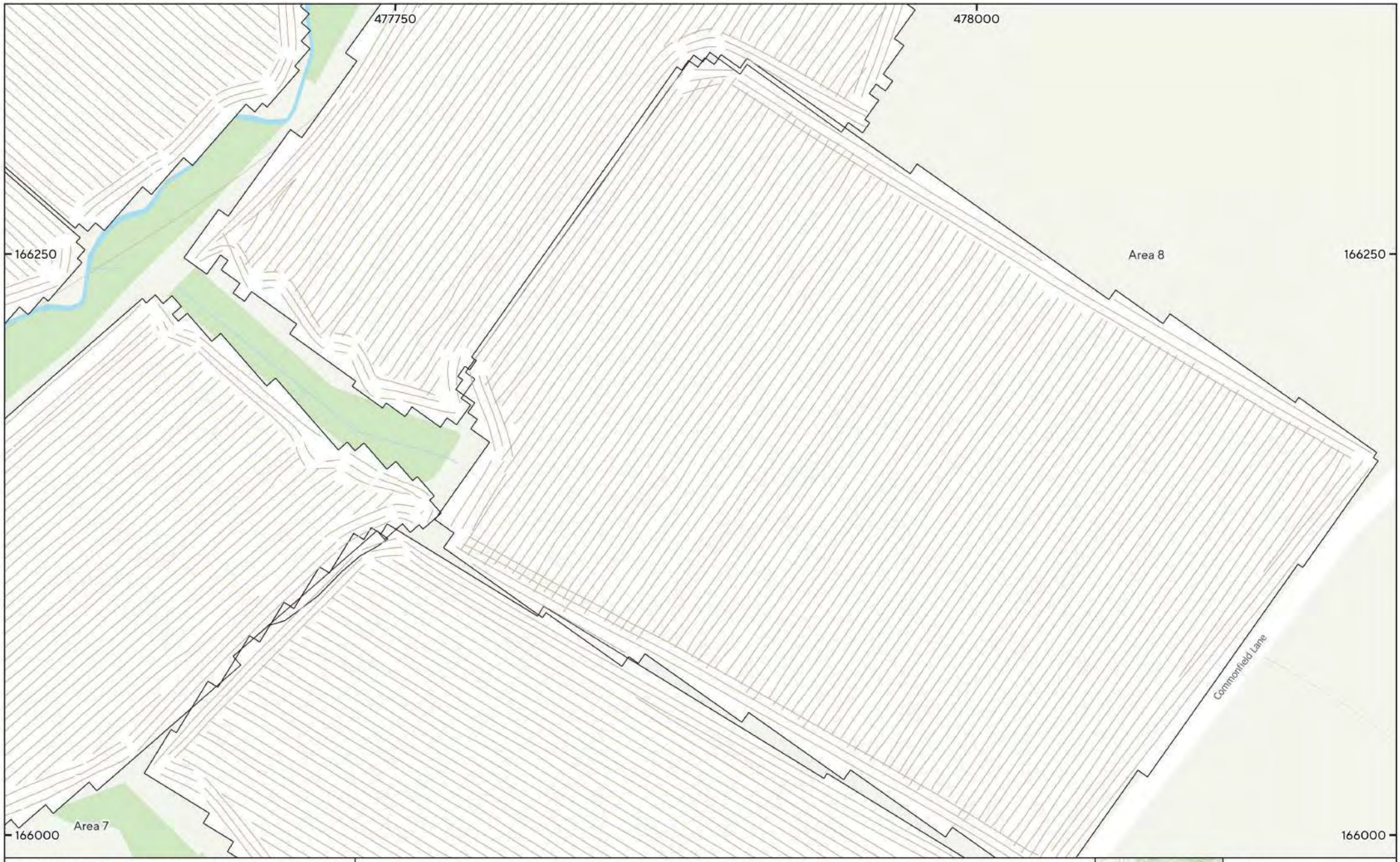

MSSU1879 - Land at Barkham Road, Berkshire
Figure 22 - GNSS Plot (Areas 1, 7, 8 & 9)
1:1,500 @ A3
© Magnitude Surveys 2024
Contains Ordnance Survey data © Crown Copyright and database right 2024

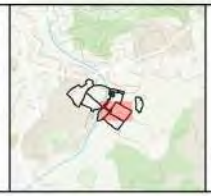

Magnitude Surveys

0 20 40 60 m

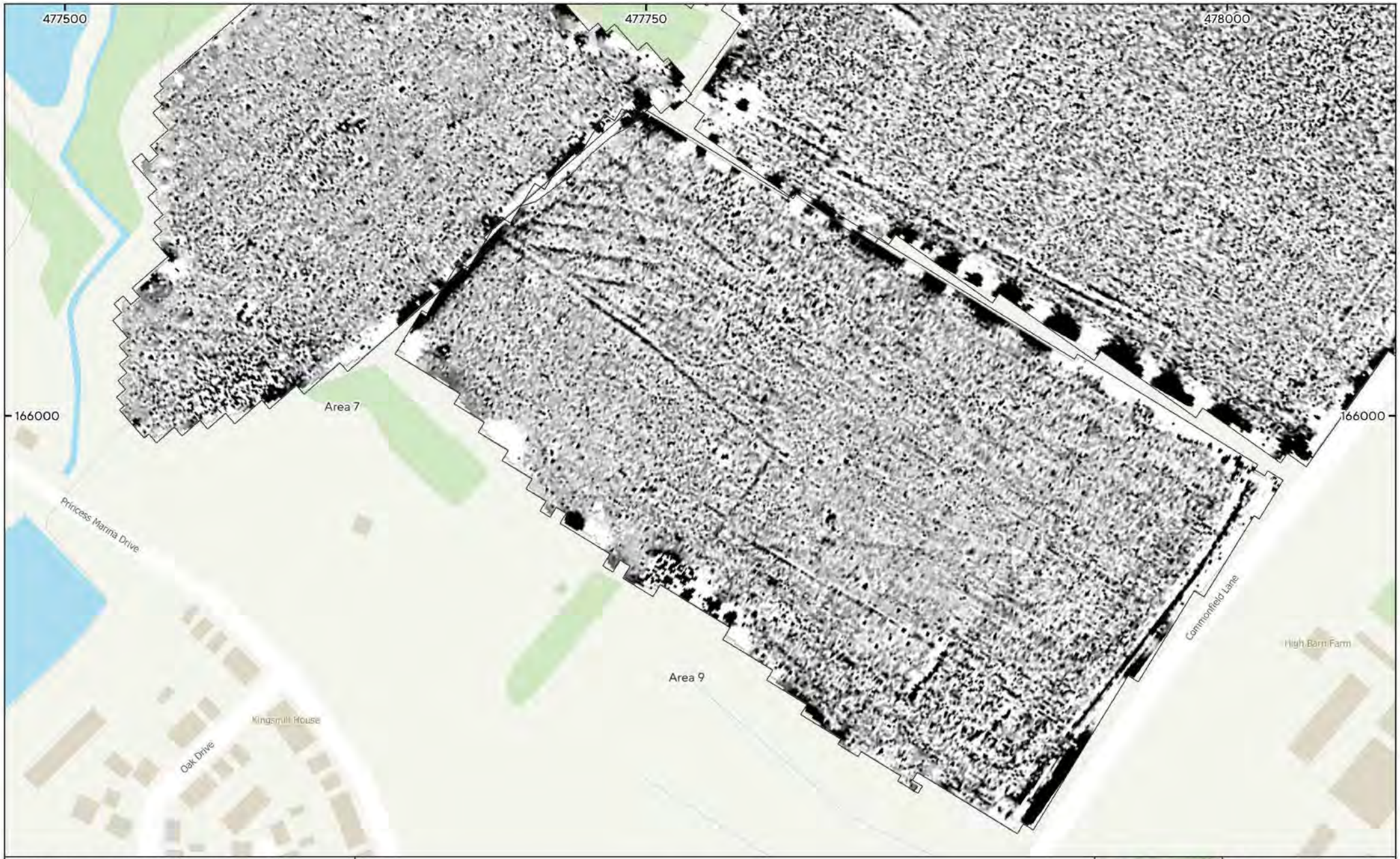

MSSU1879 - Land at Barkham Road, Berkshire
Figure 23 - Magnetic Gradient (Areas 7, 8 & 9)
1:1,500 @ A3
© Magnitude Surveys 2024
Contains Ordnance Survey data © Crown Copyright and database right 2024

-1 nT 2

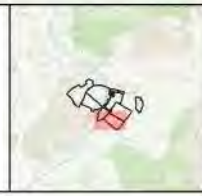

Magnitude Surveys

0 20 40 60 m

MSSU1879 - Land at Barkham Road, Berkshire
Figure 24 - Magnetic Interpretation (Areas 7, 8 & 9)
1:1,500 @ A3
© Magnitude Surveys 2024
Contains Ordnance Survey data © Crown Copyright and database right 2024

- Agricultural (Strong)
- Agricultural (Weak)
- Undetermined (Strong)
- Undetermined (Weak)
- Magnetic Disturbance
- Ferrous/Debris (Spread)
- Agricultural (Trend)
- Service
- Drainage Feature
- Ferrous (Spike)

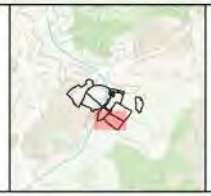

Magnitude Surveys

0 20 40 60 m

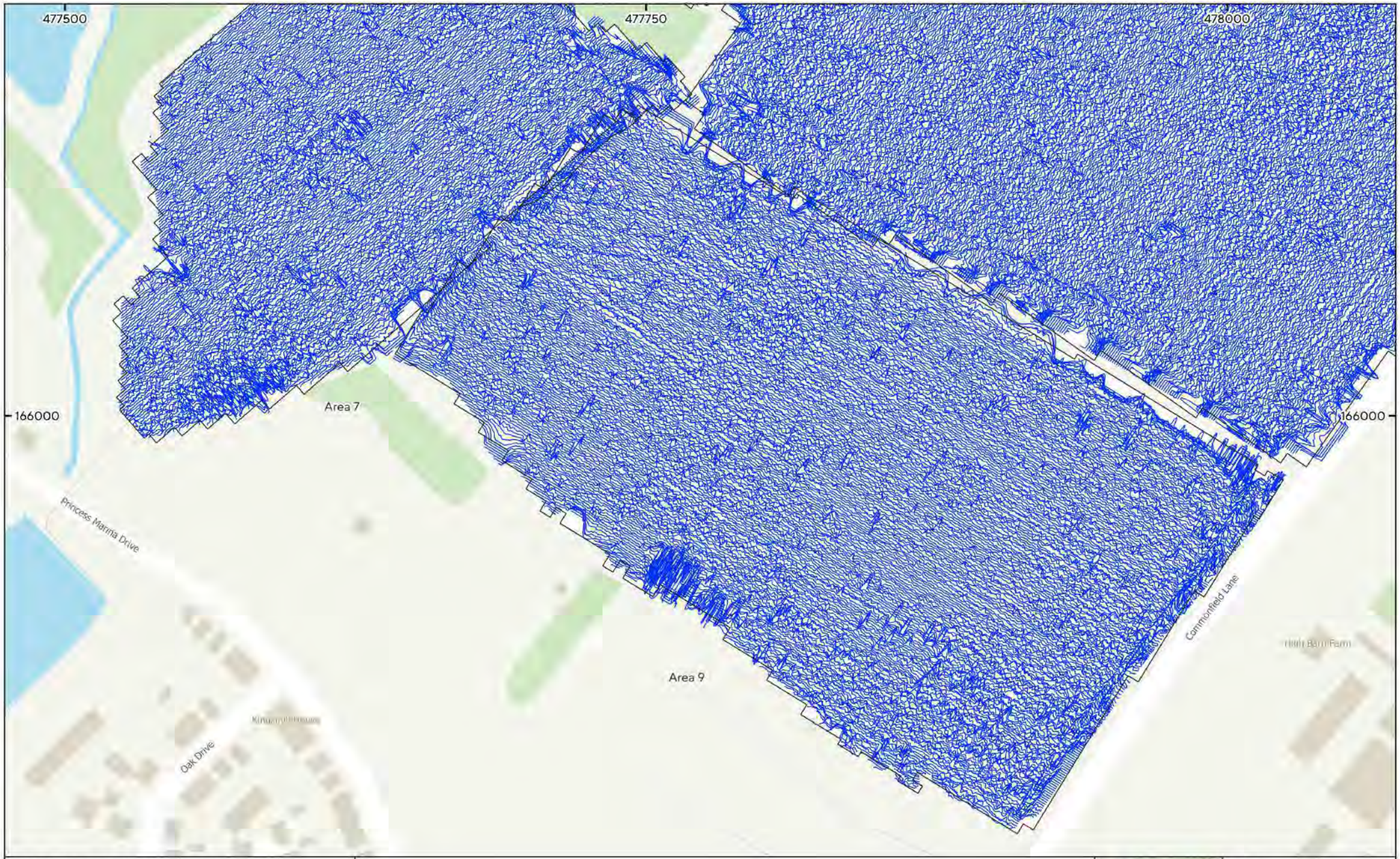

MSSU1879 - Land at Barkham Road, Berkshire
Figure 25 - XY Trace Plot (Areas 7, 8 & 9)
30nT/cm at 1:1,500 @ A3
© Magnitude Surveys 2024
Contains Ordnance Survey data © Crown Copyright and database right 2024

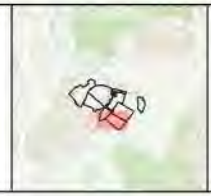

Magnitude Surveys

0 20 40 60 m

MSSU1879 - Land at Barkham Road, Berkshire
Figure 26 - GNSS Plot (Areas 7, 8 & 9)
1:1,500 @ A3
© Magnitude Surveys 2024
Contains Ordnance Survey data © Crown Copyright and database right 2024

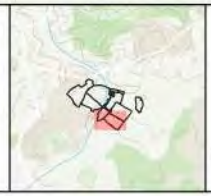

Magnitude Surveys

0 20 40 60 m

MSSU1879 - Land at Barkham Road, Berkshire
Figure 27 - Magnetic Gradient (Areas 1, 2 & 8)
1:1,500 @ A3
© Magnitude Surveys 2024
Contains Ordnance Survey data © Crown Copyright and database right 2024

-1 nT 2

Magnitude Surveys

0 20 40 60 m

MSSU1879 - Land at Barkham Road, Berkshire
Figure 28 - Magnetic Interpretation (Areas 1, 2 & 8)
1:1,500 @ A3
© Magnitude Surveys 2024
Contains Ordnance Survey data © Crown Copyright and database right 2024

- Archaeology Probable (Strong)
- Archaeology Probable (Weak)
- Archaeology Probable (Spread)
- Archaeology Possible (Weak)
- Agricultural (Strong)
- Agricultural (Weak)
- Undetermined (Strong)
- Undetermined (Weak)
- Magnetic Disturbance
- Ferrous/Debris (Spread)
- Agricultural (Trend)
- Service
- Ferrous (Spike)

Magnitude Surveys

0 20 40 60 m