
24 DEC 2004 87254
ROBINHOOD LANE
Drain
Robins Croft
West Barn
BM 43.12m
PRIORY COURT
ROBIN HOOD WAY
42.7m
WATMORE LANE
GREENWOOD GROVE
Post
Hall
Tank
El Sub Sta
Winners
Drain
Drain
Drain
Posts
El Sub Sta
WATMORE LANE
N
W
E
S
Scale: 1 : 1250

24.DEC.2002 8254



This map is based upon Ordnance Survey material with the permission of Ordnance Survey on behalf of the Controller of HMSO. © Crown Copyright.
Unauthorised reproduction infringes Crown Copyright and may lead to prosecution or civil proceedings.Wokingham District Council Licence LA086134

Development Control,Wokingham District Council.
3 January 2003

Scale: 1 : 1250

N
W E
S


LANE
4
12
9
8
GARAGE
1
2
2 No Car Parking Spaces 2.4 x 4.8 + GARAGE.
19
34
12
14
31
N
W
E
S
Scale: 1 : 500



Scale: 1 : 1250

24.DEC.2002 8254

24.DEC.2002 8254

No: 88 Whitmore Lane
Winnish Wokingham.

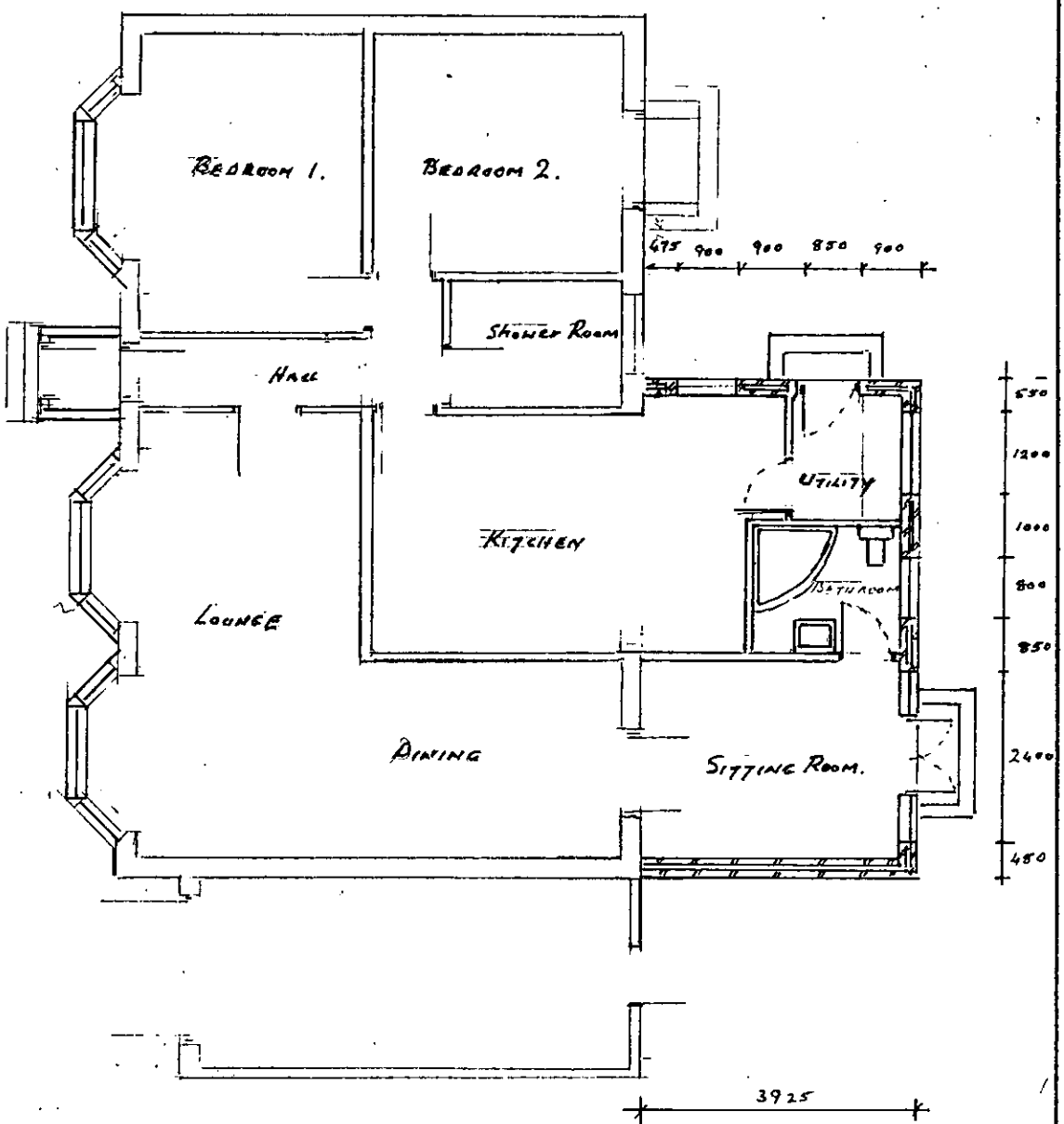

Proposed Floor Plan

Scale 1 ~ 100.

KDC & ASSOCIATES
BUILDING SURVEYOR

2 Brandon Ave
Woodley, Reading
Berkshire RG5 4PU
Tel/Fax: 0118 969 0882

Date	Drg: No:	Issue	
23/11/2002	11/02/04/1		K Lamb

28/1/03

EXISTING ELEVATIONS.

24.DEC.2002 8254

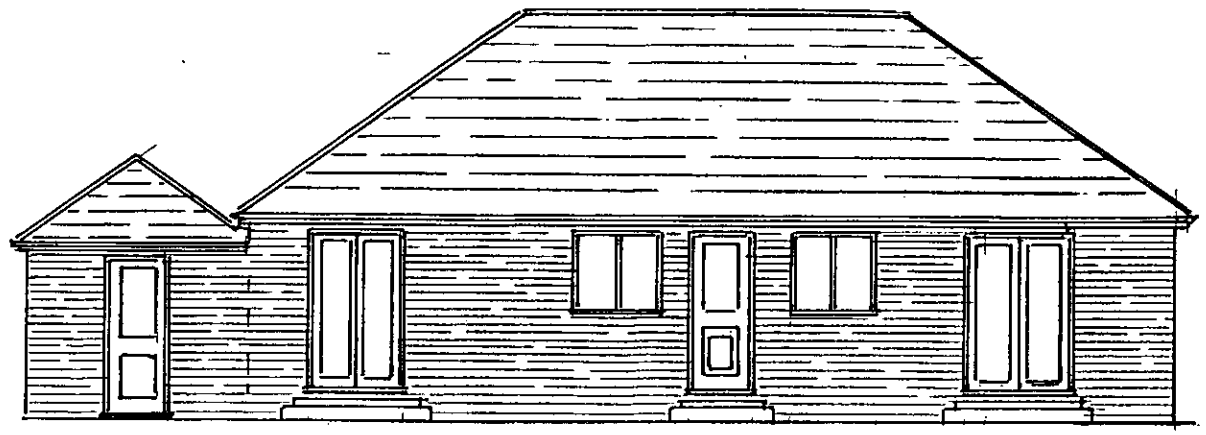

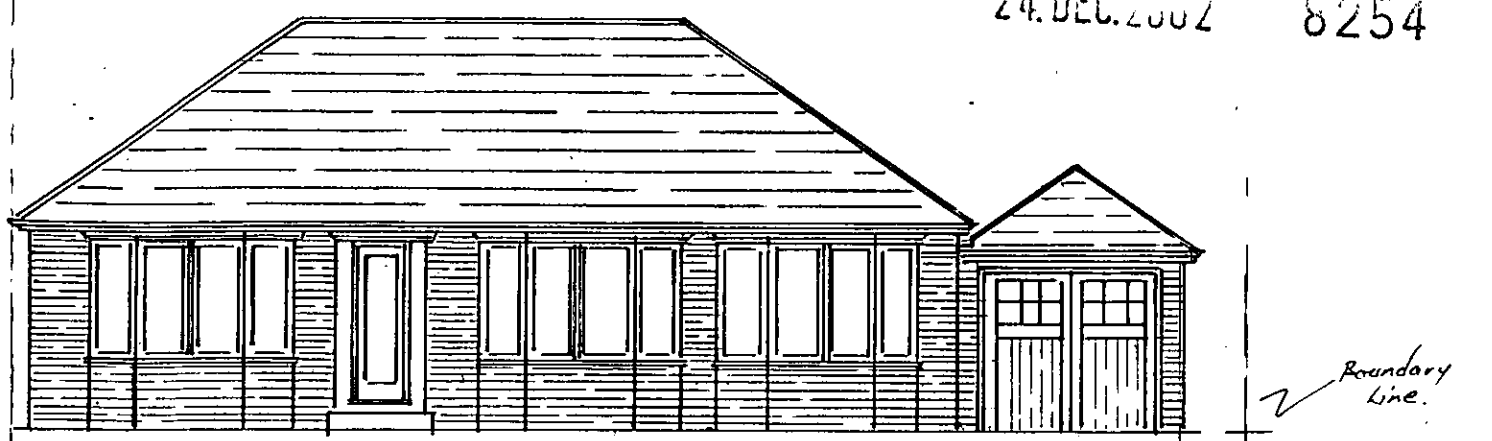

REAR.

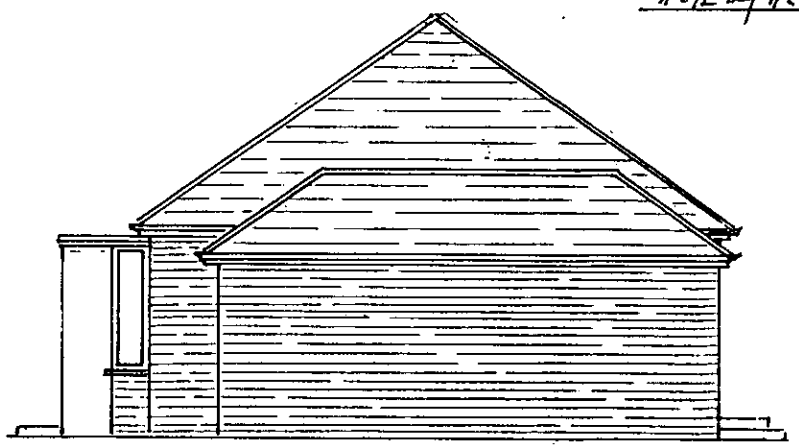

RIGHT FLANK.

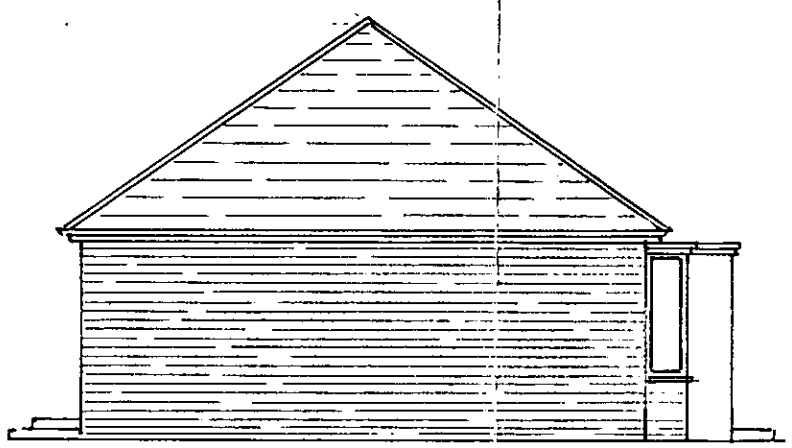

LEFT FLANK.

FRONT.

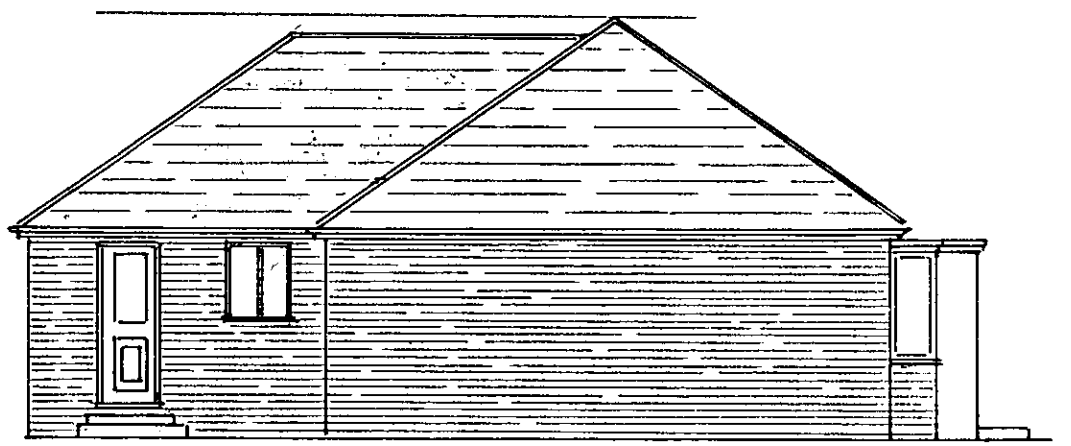



REAR.

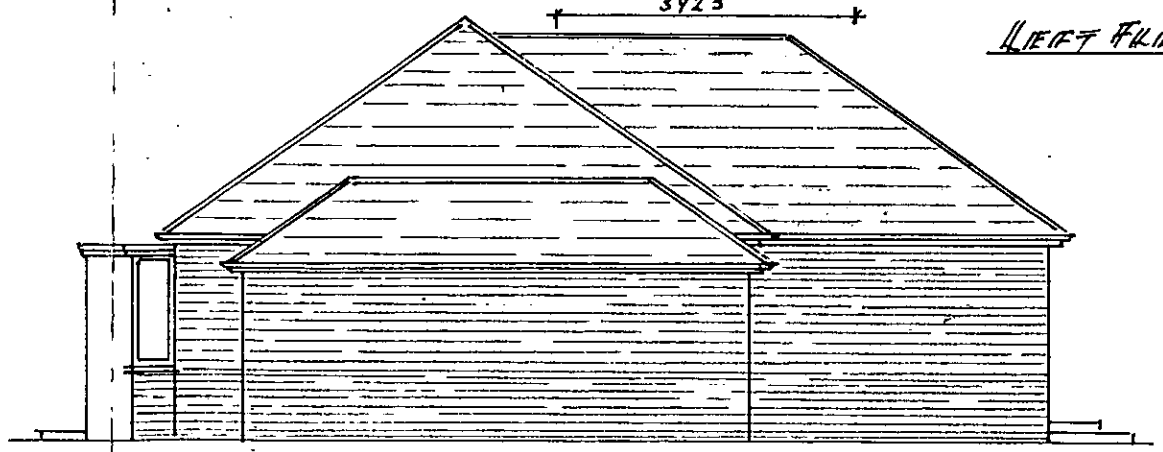

LEFT FLANK.

Scale 1:100.

3925

RIGHT FLANK.

PROPOSED ELEVATIONS
No: 8 WESTMORE LANE WINNISH WOKINGHAM.

NOTES.

Roof tiles to match existing.
Brickwork to match existing.
Windows to match existing.

KDC & ASSOCIATES
BUILDING SURVEYOR
2 Brandon Avenue
Woodley, Reading
Berkshire, RG5 4PU
Tel/Fax: 0118 969 0882

Date	Drg: No:	Issue	
22/11/2002	11/02/04		K Cook.

28/1/03