INDICATIVE
NORTH

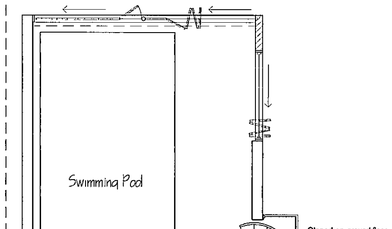

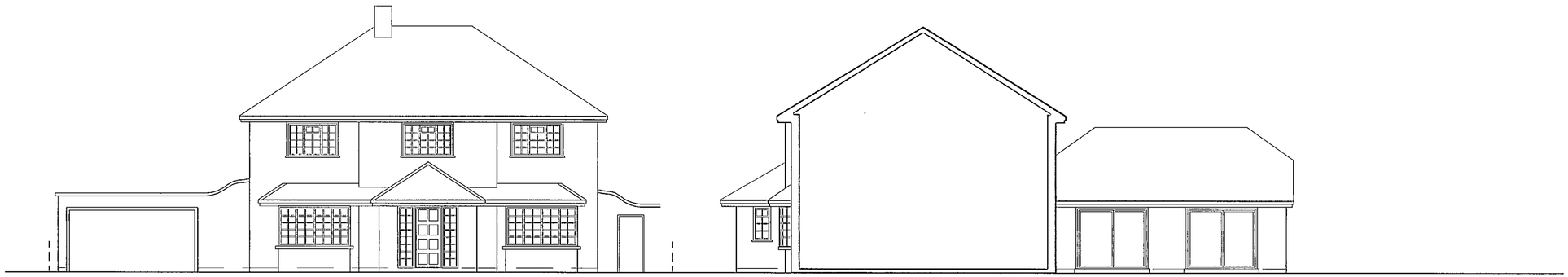

Front Elevation 1:100

East Side Section 1:100



Garden Elevation 1:100

West Side Elevation 1:100

REV	DATE	NOTES	BY
-	23.12.02	Issued for Planning Application	SOP

PLANNING APPLICATION

All dimensions are to be checked on site

AED

THE AED PRACTICE

2 The Courtyard, Denmark Street,
Wokingham, Berks, RG40 2AZ.
T: 0870 777 0292 F: 0870 777 0293

E mail@aed practice.co.uk W www.aedpractice.co.uk

Copyright © The AED Practice Limited (2002)

Mr & Mrs S Pines

45 Nine Mile Ride, Finchampstead

House Extension/ Conversion

Existing Elevations

Scale: 1:100 Date: December 2002

Dwg No: PS213:PL/13 Rev:

File- Planning Dwgs/ PS213 EXISTING plans+ elevations dwg
X-Ref -

8263

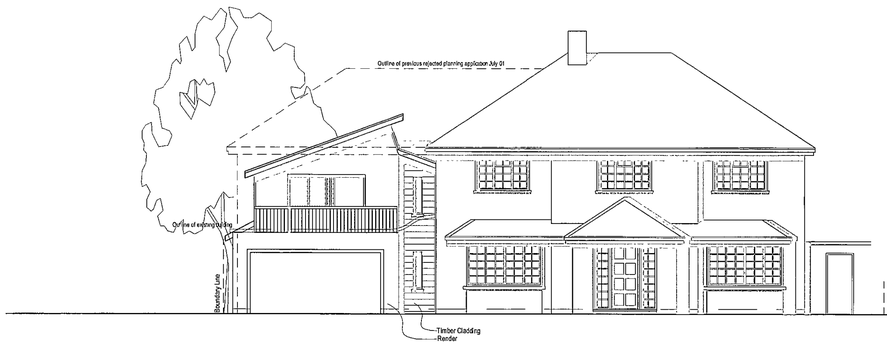

Front Elevation 1:100

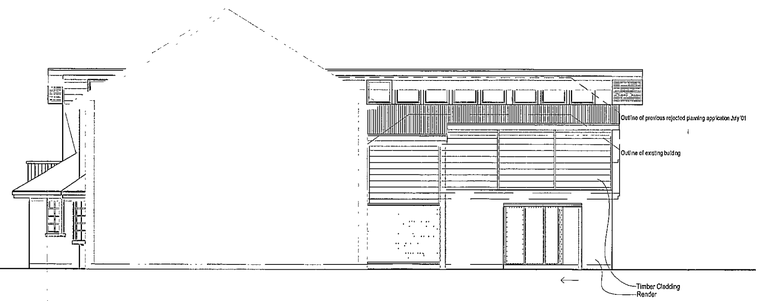

Garden Elevation 1:100

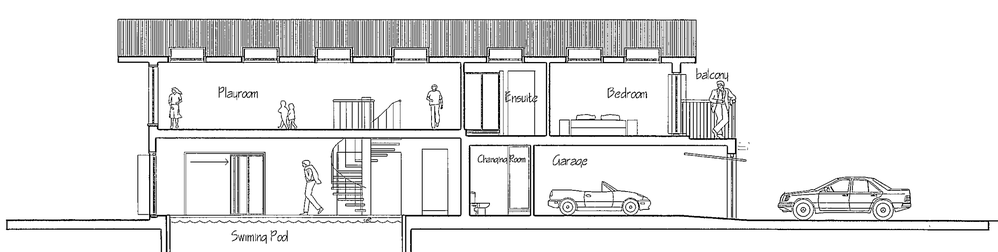

West Side Section b-b 1:100

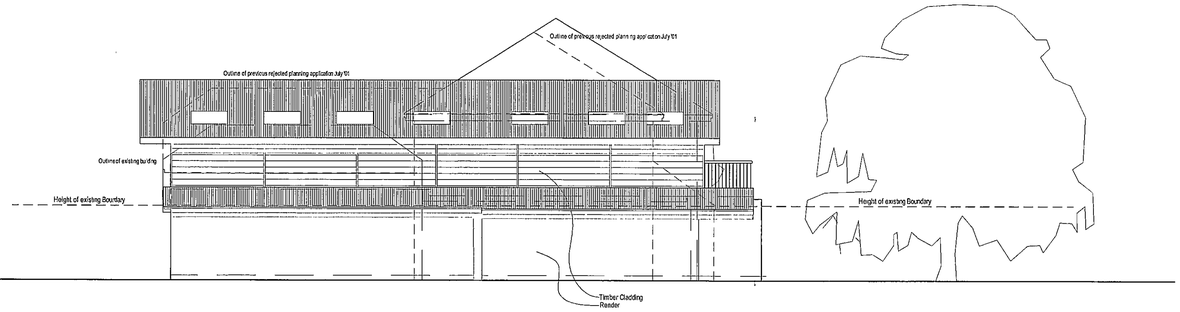

West Side Elevation 1:100

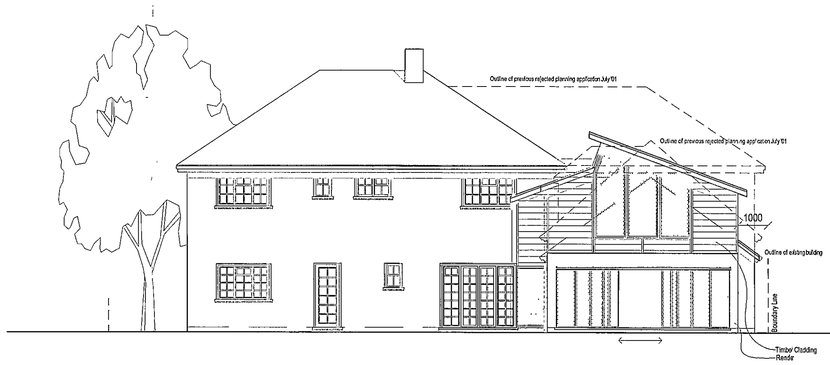

Rear Elevation 1:100

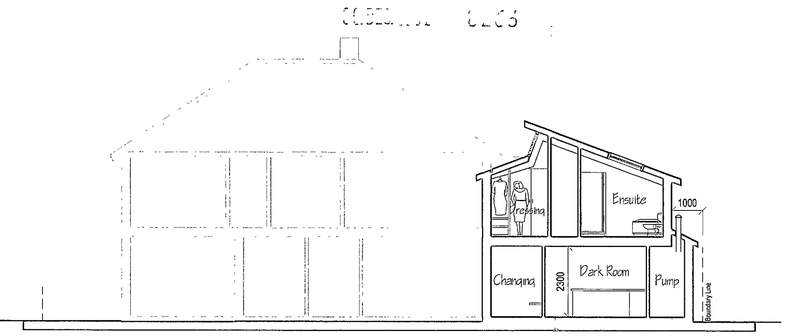

Section a-a 1:100

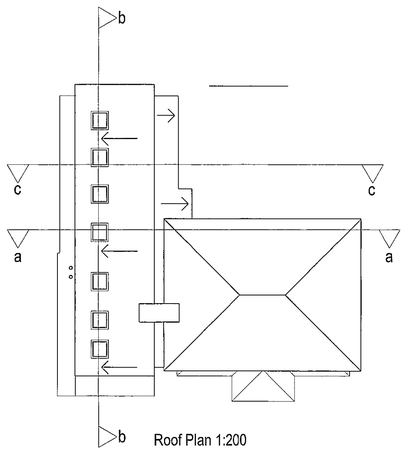

Roof Plan 1:200

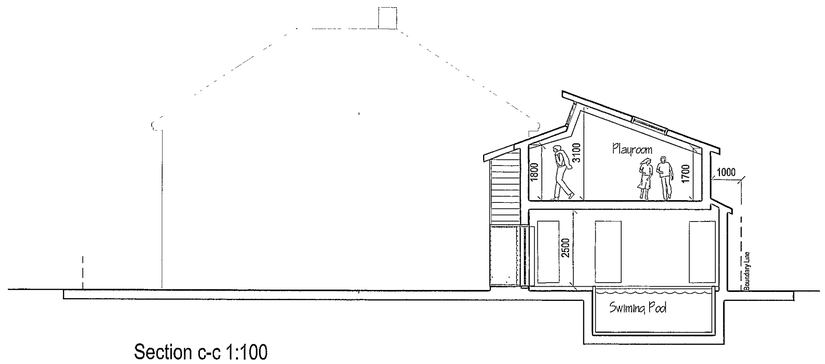

Section c-c 1:100

REFUSED

REV	DATE	NOTES	BY
-	23.12.02	Issued for Planning Application	SOP

PLANNING APPLICATION

All dimensions are to be checked on site

AED

THE AED PRACTICE

2 The Courtyard, Denmark Street,
Wokingham, Berks, RG40 2AZ.
T: 0870 777 0292 F: 0870 777 0293

E: mail@aed practice co.uk W: www.aedpractice.co.uk

Copyright © The AED Practice Limited (2002)

Mr & Mrs S Pines

45 Nine Mile Ride, Finchampstead

Proposed House Extension

elevations and sections

Scale: 1:100 Date: December 2002

Dwg No: PS213:PL/15 Rev: -

PS213 Planning Dwgs/ PROPOSED Elevations.dwg

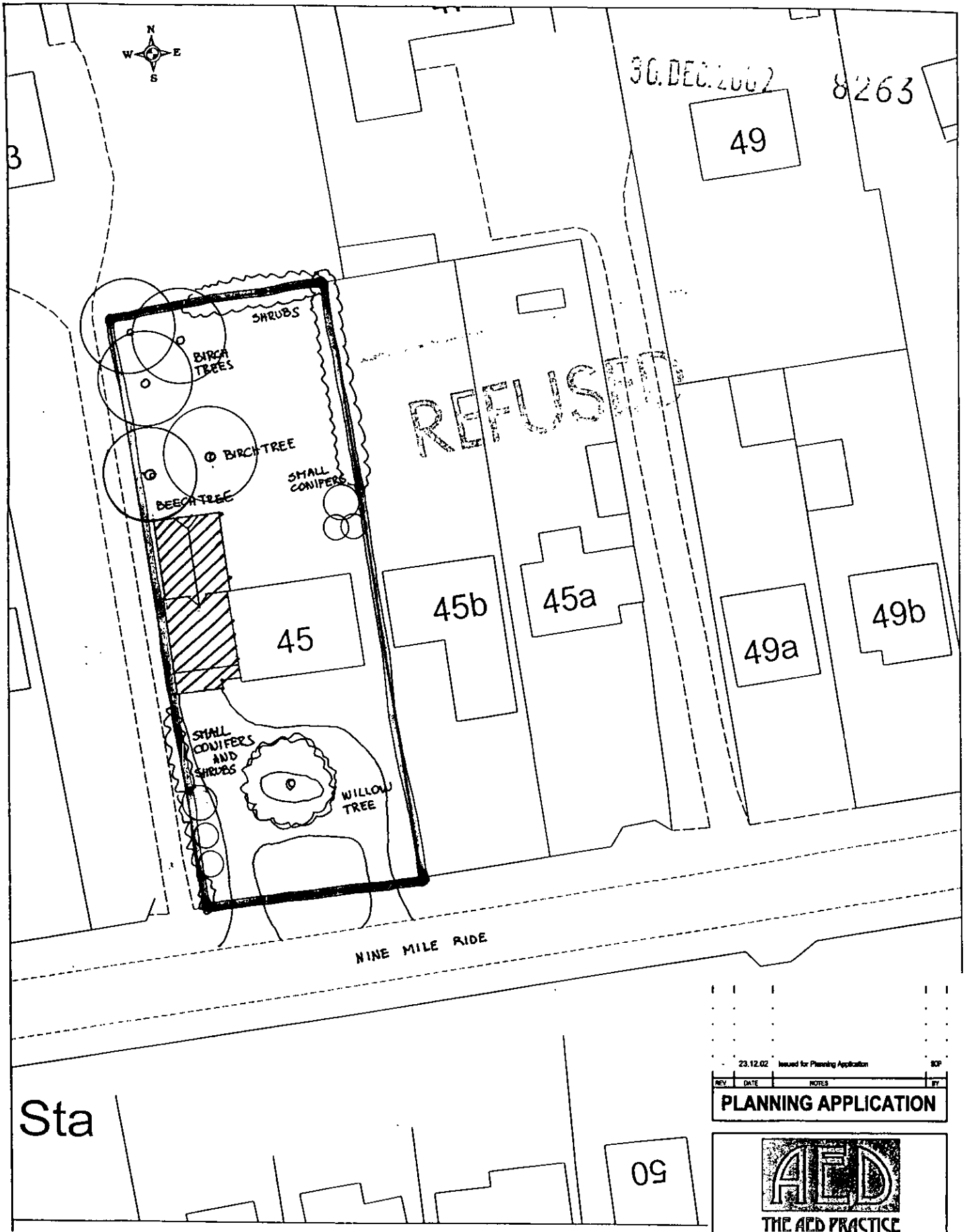

REV.	DATE	NOTES	BY
-	23.12.02	Issued for Planning Application	BDP

PLANNING APPLICATION

THE AED PRACTICE
2 The Courtyard, Denmark Street,
Wokingham, Berks, RG40 2AZ.
T: 0870 777 0292 F: 0870 777 0293
Copyright © The AED Practice Limited (2002)

Mr & Mrs S Pines
45 Nine Mile Ride, Finchampstead
House Extension/ Conversion
Site Plan

Scale: 1:500 Date: December 2002
Dwg No: **PS213:PL/10** Rev:

PS213 / Planning Drwgs / Location Plan

30.DEC.2002 8263



This map is based upon Ordnance Survey material with the permission of Ordnance Survey on behalf of the Controller of HMSO. © Crown Copyright.
Unauthorised reproduction infringes Crown Copyright and may lead to prosecution or civil proceedings.Wokingham District Council Licence LA086134

Development Control,Wokingham District Council.
3 January 2003

Scale: 1 : 1250

N
W E
S

F/2005/4581

4581 CM 05



Crown Copyright (c) Licence No. 100018388

WOKINGHAM DISTRICT COUNCIL

This map is based upon Ordnance Survey material with the permission of Ordnance Survey on behalf of the Controller of HMSO. (c) Crown Copyright. Unauthorised reproduction infringes Crown Copyright and may lead to prosecution or civil proceedings.

Wokingham District Council Licence Number 100018388.

CP

Date 25/4/2005

Scale 1/1250

N W E S

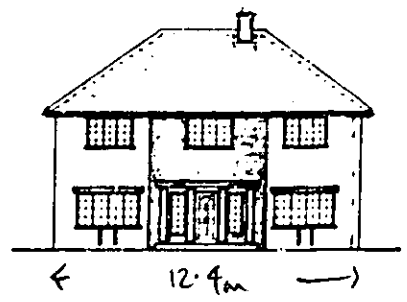

SOUTH ELEVATION

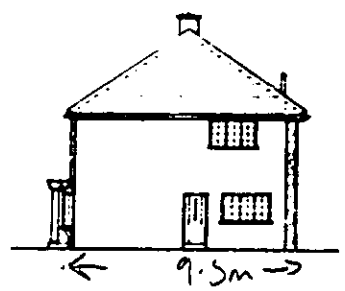

EAST ELEVATION



WEST ELEVATION



NORTH ELEVATION

PROPOSED ELEVATIONS

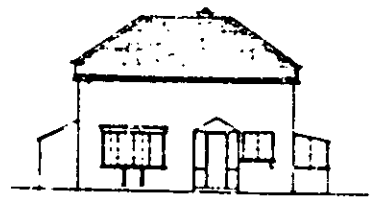

SOUTH ELEVATION
FRONT



EAST ELEVATION



WEST ELEVATION same depth.

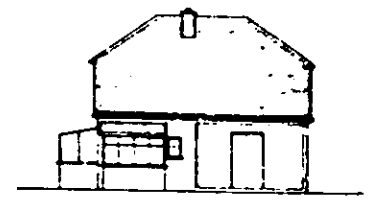

NORTH ELEVATION
REAR

EXISTING ELEVATIONS

ORIGINAL

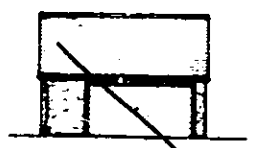

WEST ELEVATION

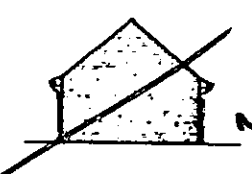

SOUTH ELEVATION

Not constructed



NORTH ELEVATION



EAST ELEVATION

GARAGE ELEVATIONS

03853

SCALE	1/8" TO 1'-0"
DATE	SEPT 1979
DRAWN	[illegible]

ELEVATIONS

EXTENSIONS TO
45 NINE MILE RIDE FINCHAMPSTEAD
MR. A. SMITH.

DRAWING No. 2

C3853

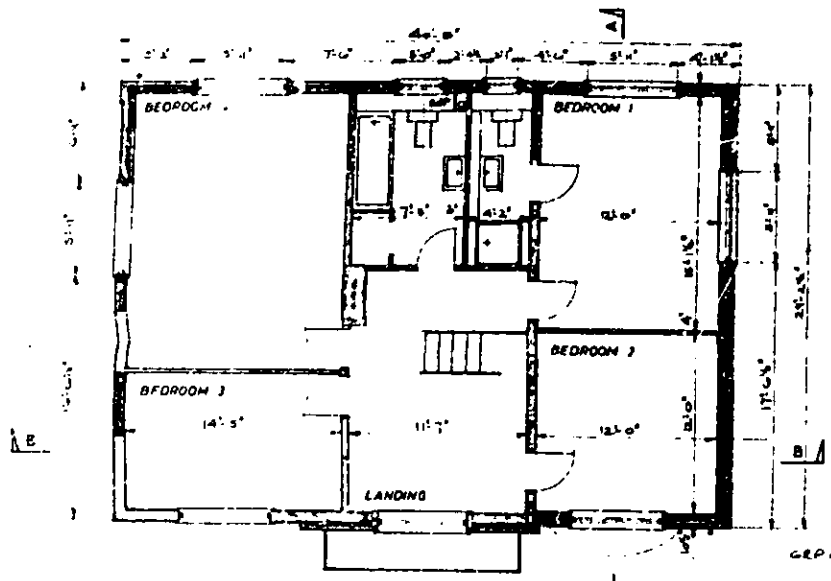

FIRST FLOOR PLAN

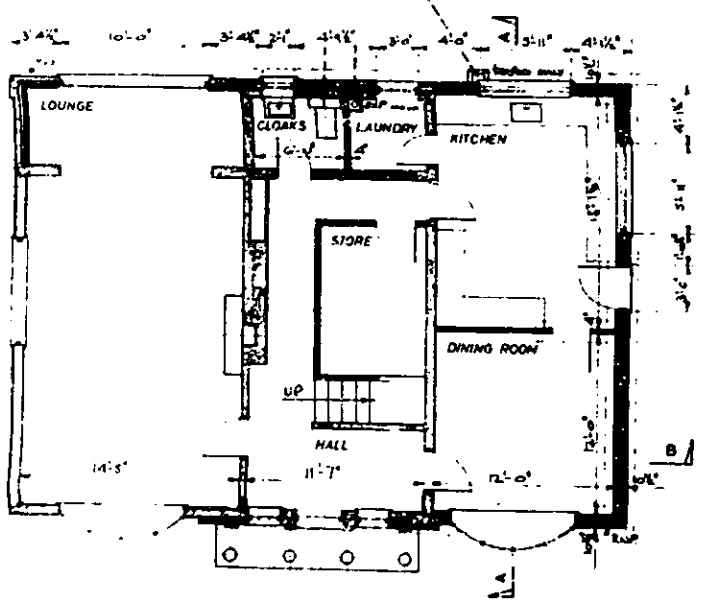

GROUND FLOOR PLAN

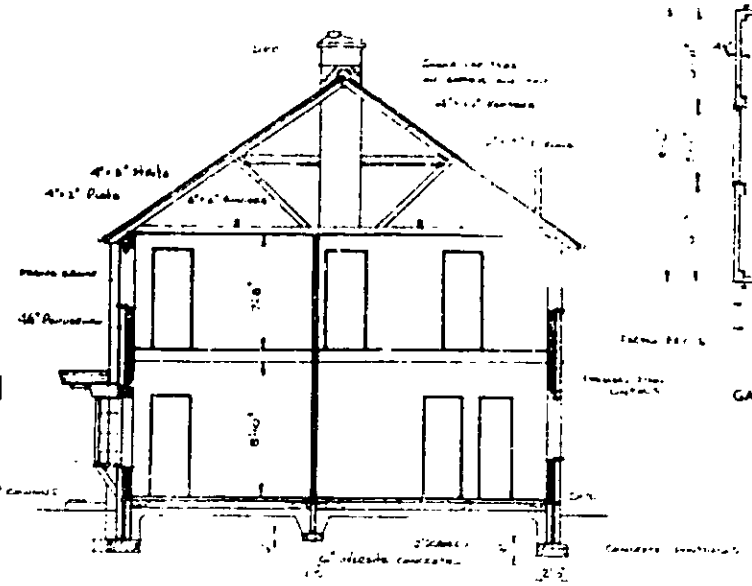

SECTION AA

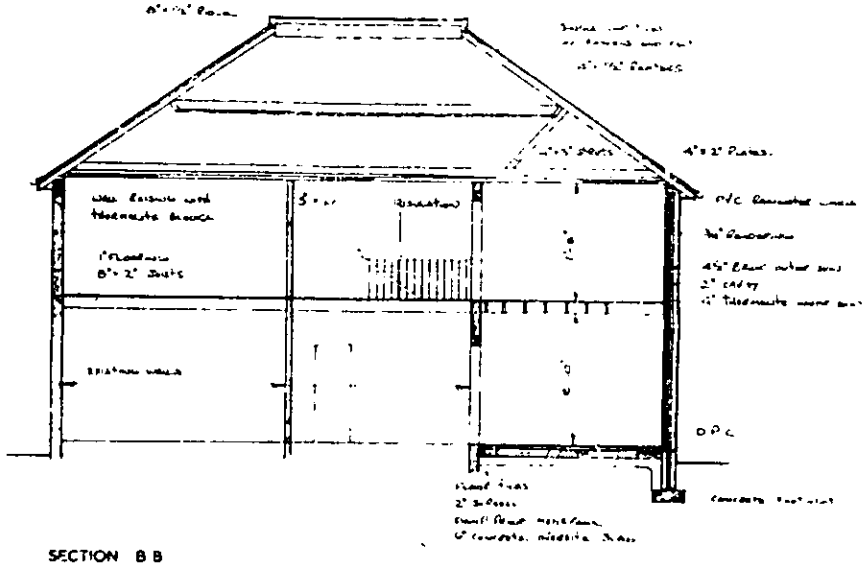

SECTION BB

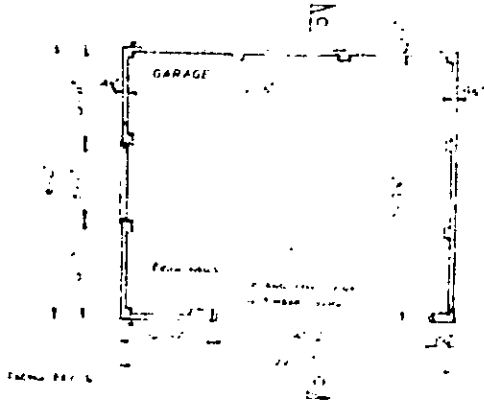

GARAGE PLAN

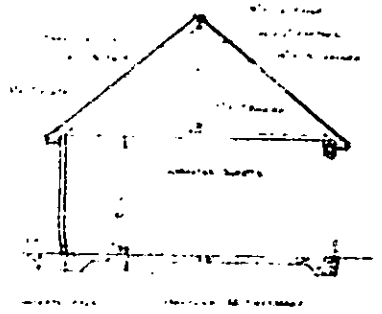

SECTION CC



LOCATION PLAN 1/2500

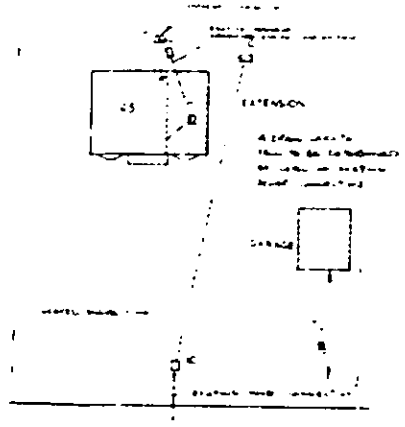

SITE PLAN 1/250

NOTES

03853

SCALE	1/4" TO 1'-0" UNLESS STATED
DATE	SEPT 1975
DRAWN	

PLANS & SECTIONS

EXTENSIONS TO
45 NINE MILE RIDE FINCHAMPSTEAD
MR A SMITH

DRAWING No. 1

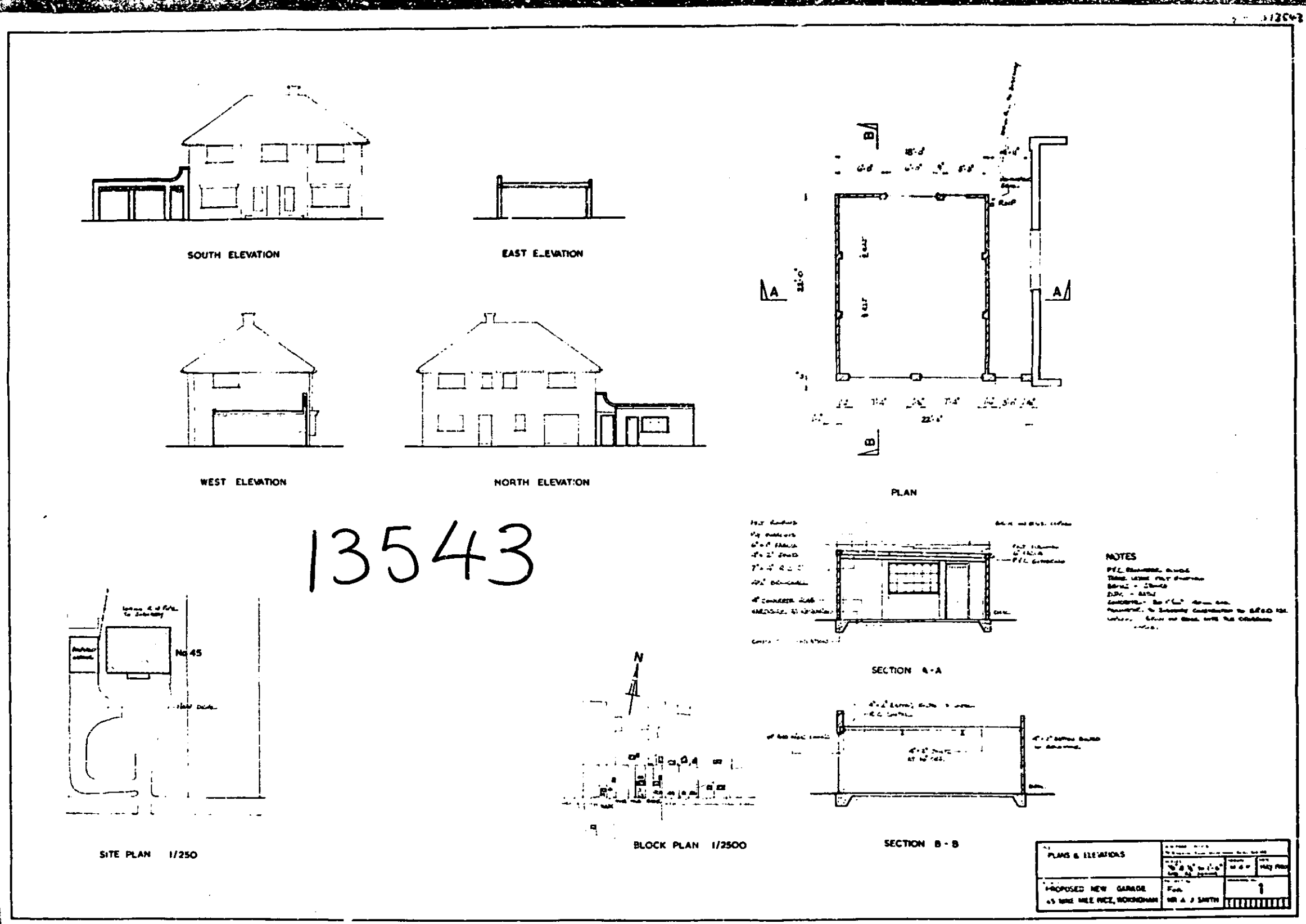
SOUTH ELEVATION
EAST ELEVATION
WEST ELEVATION
NORTH ELEVATION
PLAN
13543
No 45
SITE PLAN 1/250
N
BLOCK PLAN 1/2500
SECTION A-A
SECTION B-B
NOTES
PLANS & ELEVATIONS
PROPOSED NEW GARAGE
45 MINE MILE RICE, WOKINGHAM
MR A J SMITH
1

Rowan Plan
31364



WEST ELEVATION



NORTH ELEVATION



EAST ELEVATION



SOUTH ELEVATION

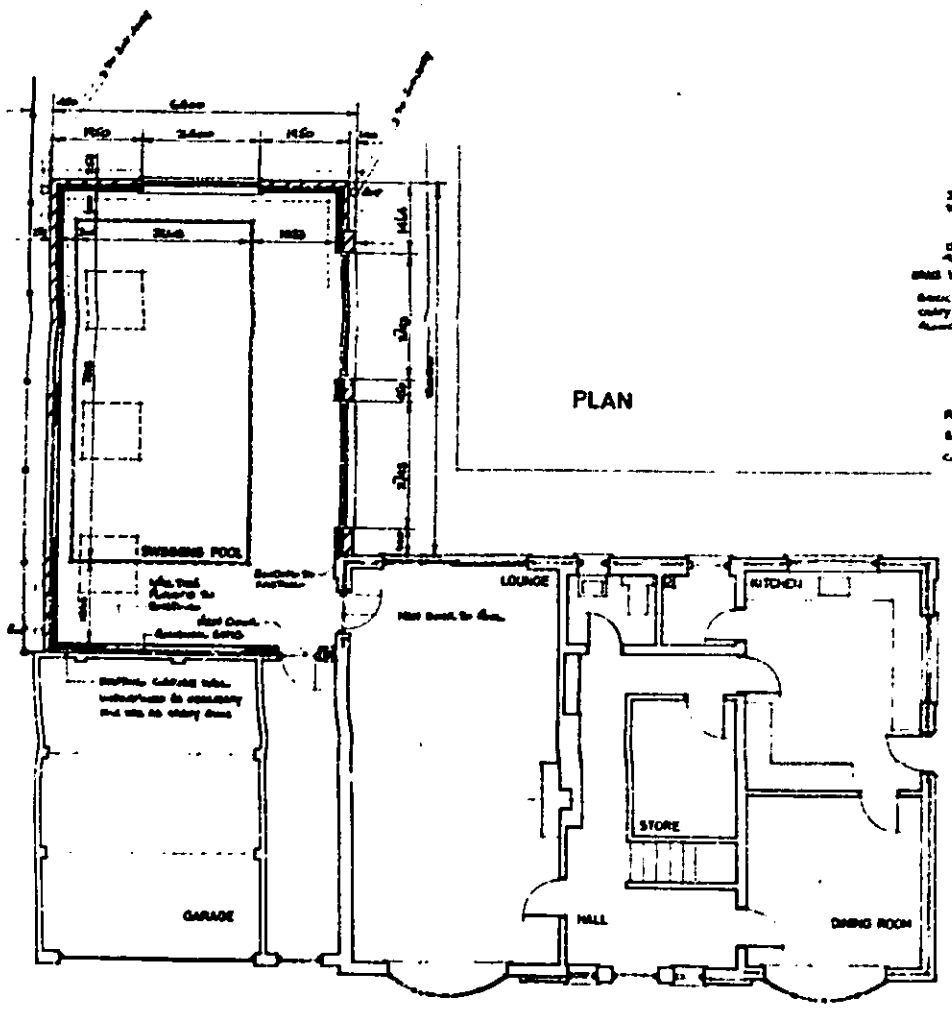

PLAN

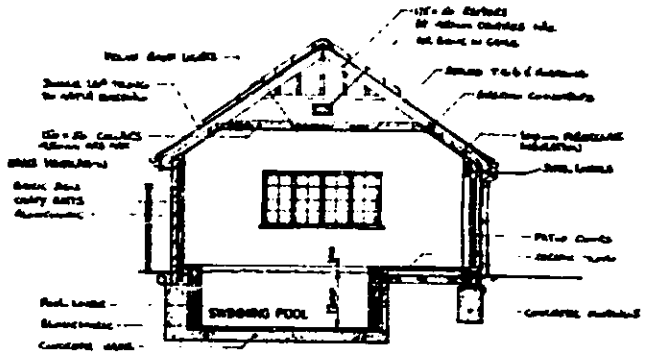

SECTION

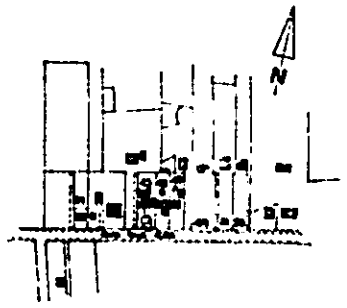

BLOCK PLAN
1 : 2500

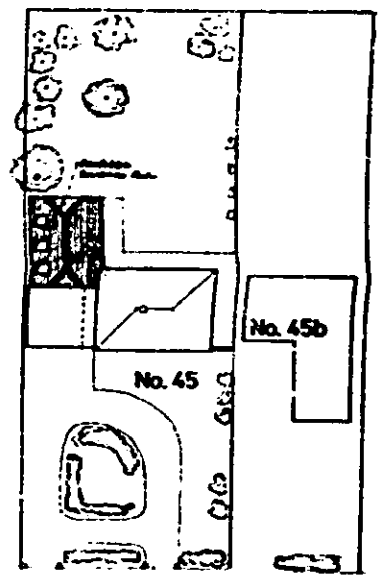

SITE PLAN
1:250

PROPOSED INDOOR SWIMMING POOL
45 NINE MILE RIDE - WOKINGHAM
for Mrs. D.C. HOWES

DATE SEPT 1986 SCALE 1:50 & 1:1000

W.H. Farr Chartered Builder 70 Ringwood Road MAIDENHEAD

DRAWING No. SP/2