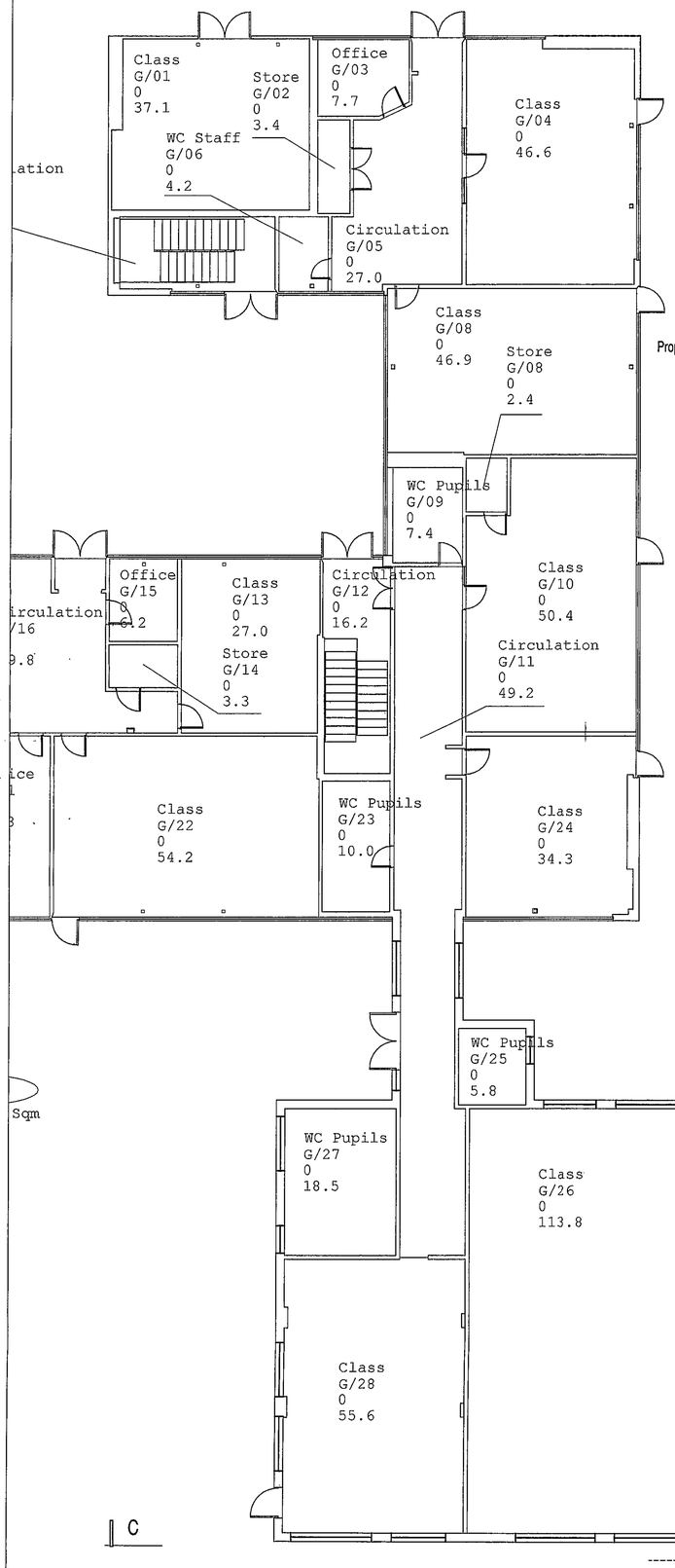

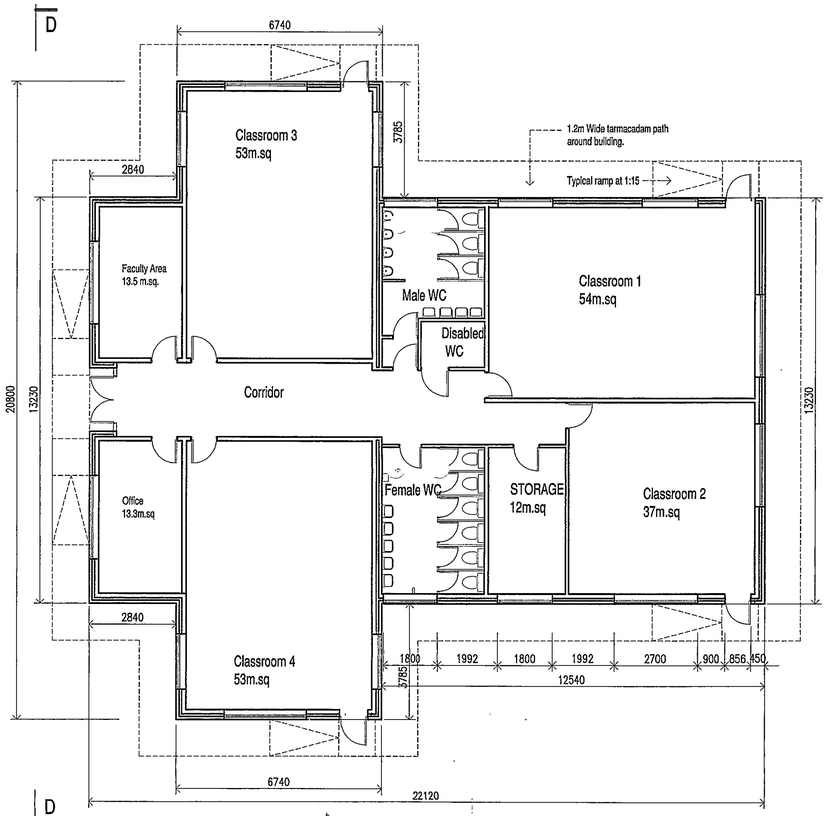

Proposed Additional Teaching Areas

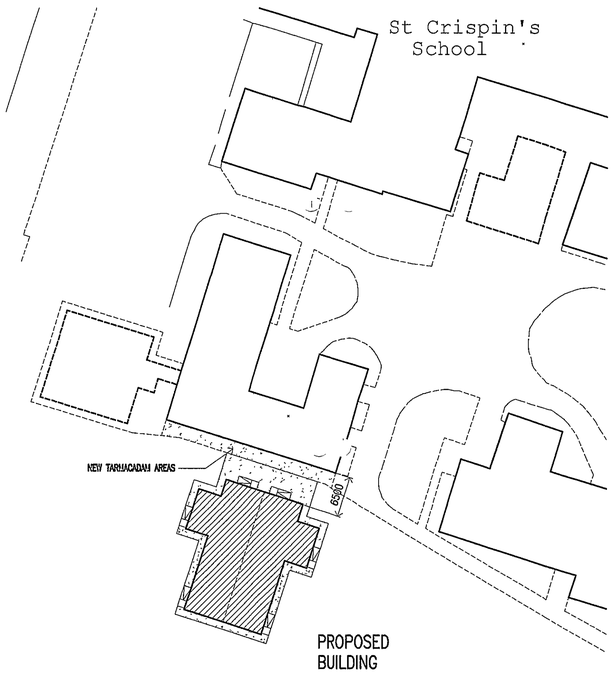

Site Plan

Scale 1:500

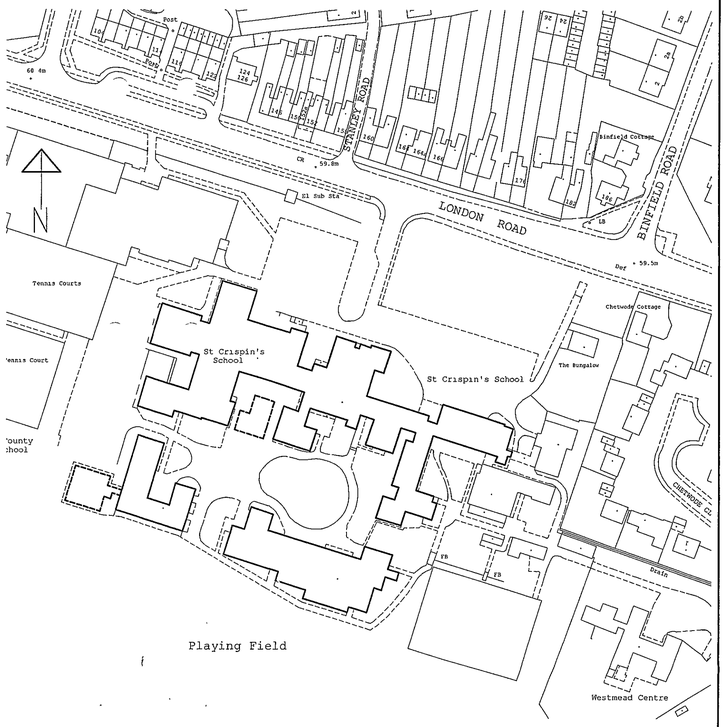

Site Location Plan

Scale 1:1250

REVISED PLAN
8265 D

PLANNING SERVICES RPT

The Anthony Smith Partnership
Construction Consultants
Castlefield House
113 Castle Hill
Reading
Berkshire
RG1 7SY
Telephone 0118 939 1195
Fax 0118 950 4170

Client	Wokingham District Council Property Services Shute End, Wokingham Berkshire. RG40 1WH
Project	St Crispin's Comprehensive School London Road, Wokingham, RG40 1SS
Drawing	Additional Teaching Area. Layout Proposal Location and Site Plans
Drawn by	Bpft
Date	06.12.2002
Scale	1:1250 1:500 1:100
Dwg. No.	3063/01 B
Cad Ref.	

Revision Number	Revisions	Revision Date
A	Planning Issue	06.12.2002
B	Minor amendments to reflect new elevations	15.07.2003

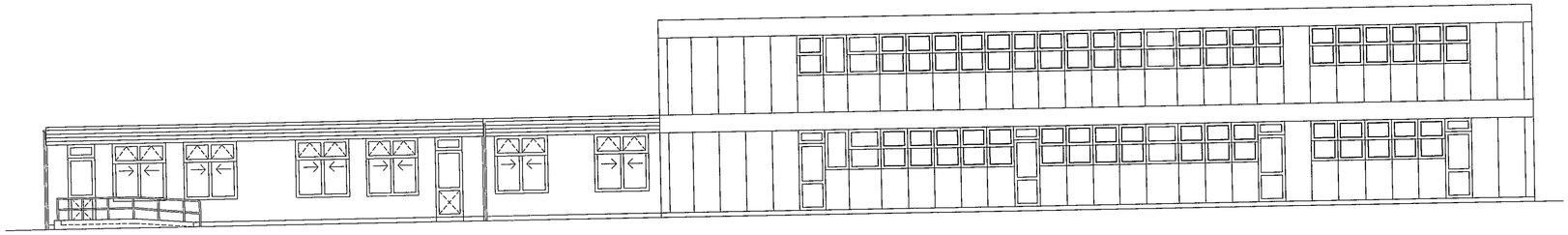

Existing Elevation A-A

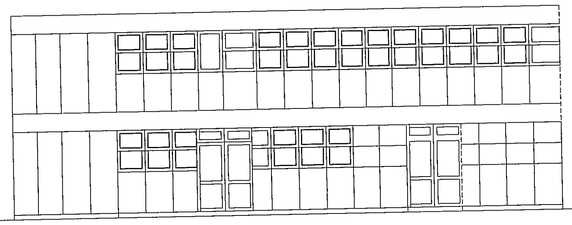

Existing Elevation B-B

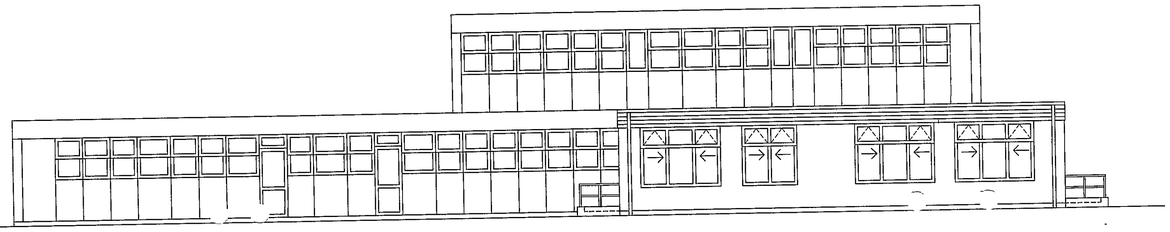

Existing Elevation C-C

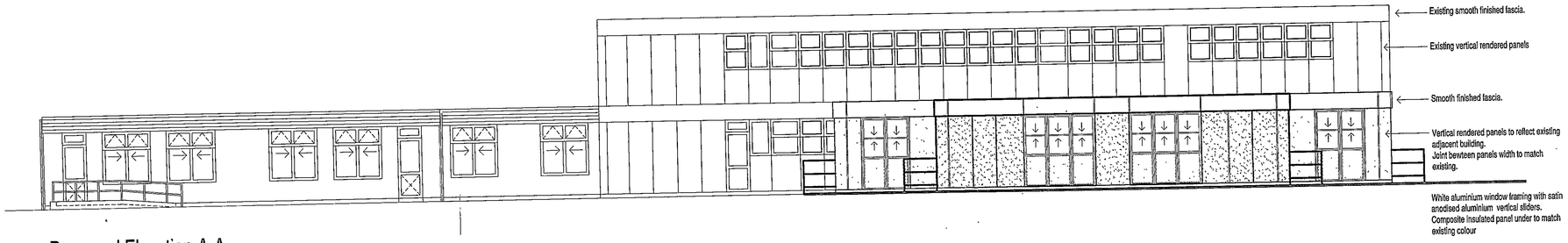

Proposed Elevation A-A

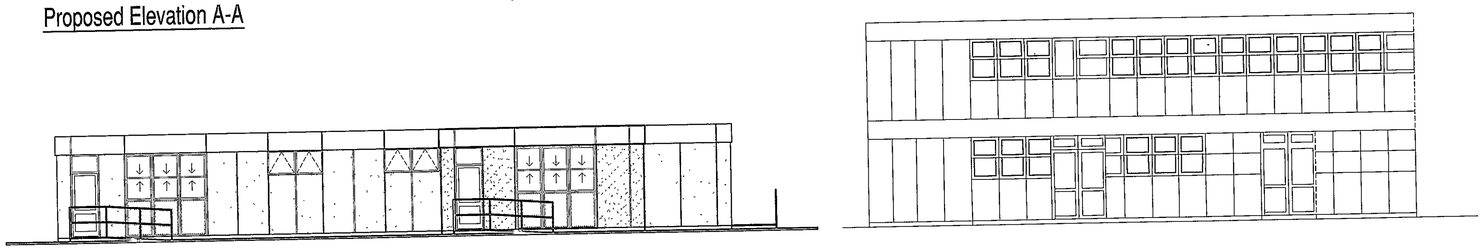

Proposed Elevation B-B

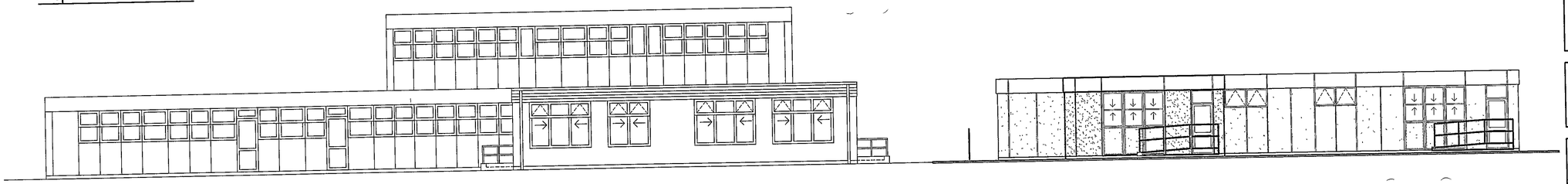

Proposed Elevation C-C

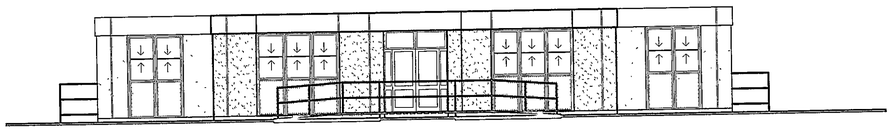

Proposed Elevation D-D

REVISED PLAN
8265

The Anthony Smith Partnership
Construction Consultants
Castlefield House
113 Castle Hill
Reading
Berkshire
RG1 7SY
Telephone 0118 939 1195
Fax 0118 950 4170

Client	Wokingham District Council Property Services Shute End, Wokingham Berkshire. RG40 1WH
Project	St Crispin's Comprehensive School London Road, Wokingham, RG40 1SS
Drawing	Additional Teaching Area. Existing and Proposed Elevations
Drawn by	Bpft
Date	06.12.2002
Scale	1:100
Dwg. No.	3063/02 C
Cad Ref.	

Revision Number	Revisions	Revision Date
A	Planning Issue	06.12.2002
B	Elevation B-B amended to conform with plans, elevations of ramps added	15.01.2003
C	Elevations revised to reflect adjacent builing	15.07.2003

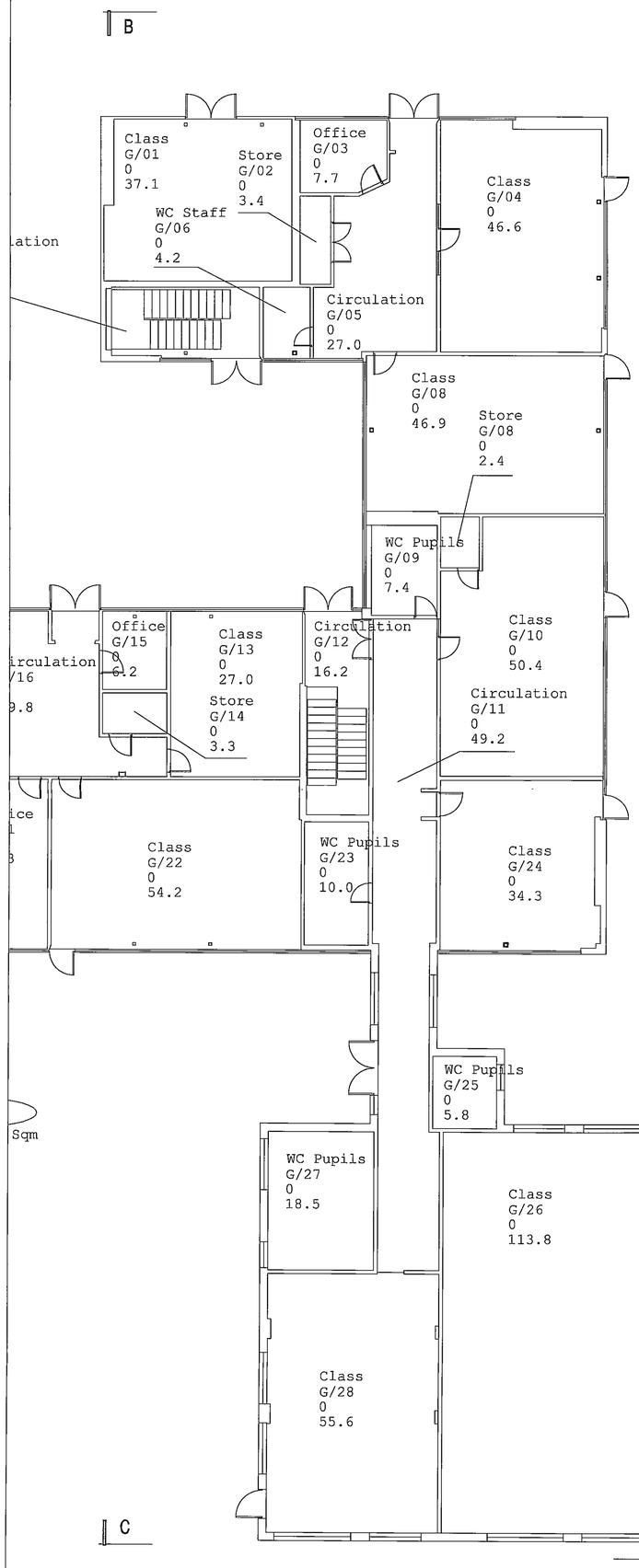

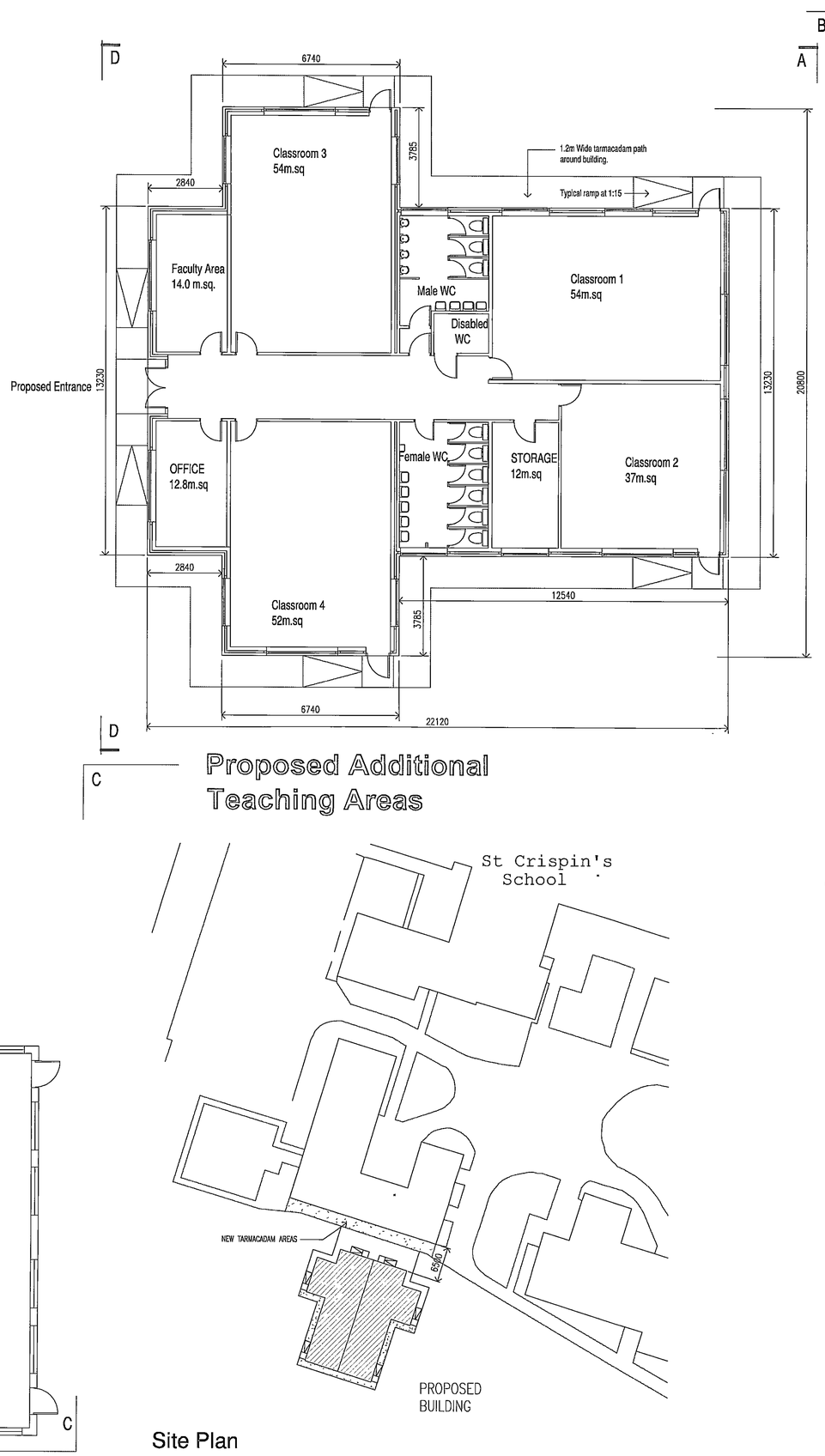

Proposed Additional Teaching Areas

Site Plan

Scale 1:500

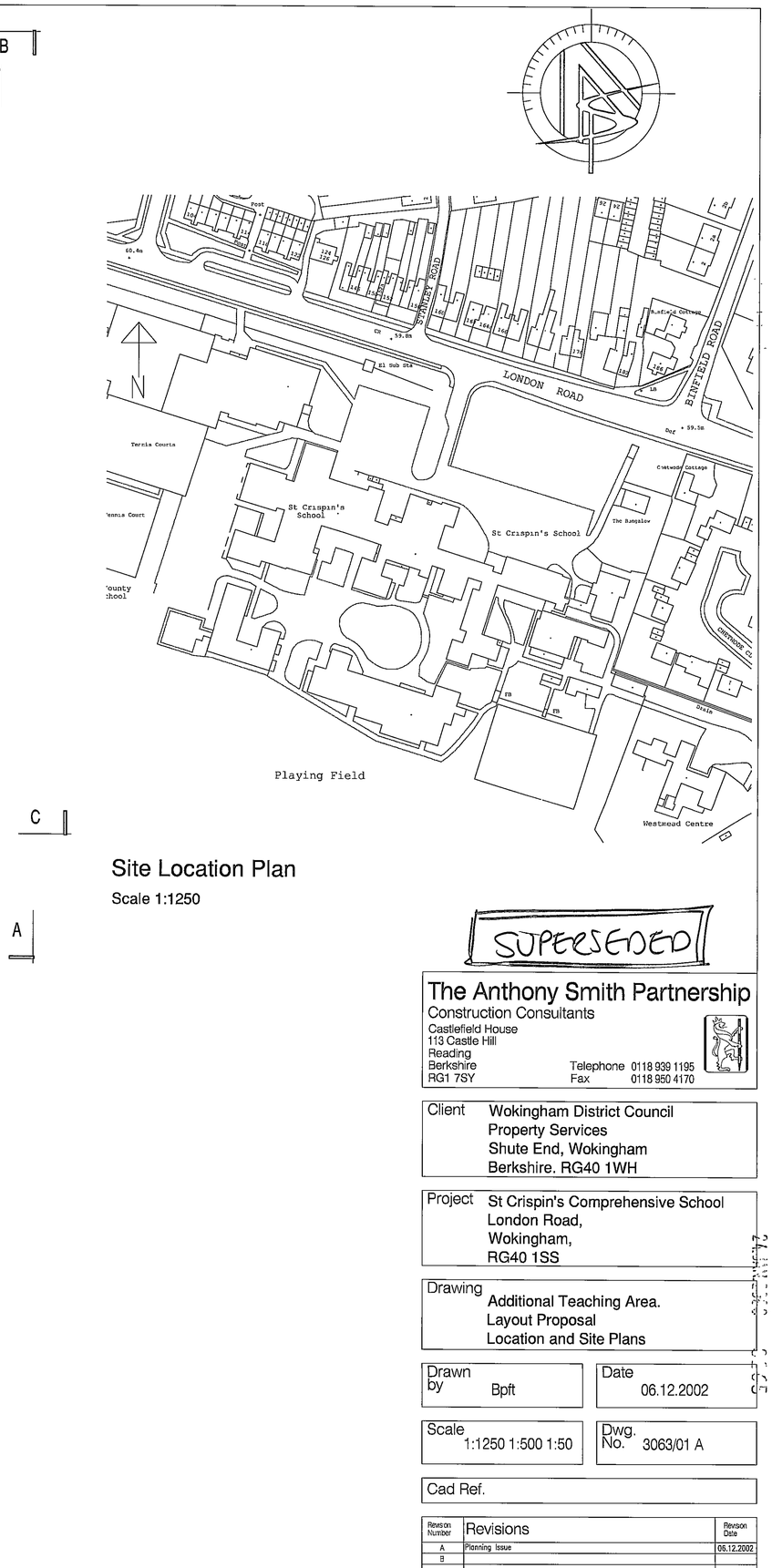

Site Location Plan

Scale 1:1250

SUPERSEDED

The Anthony Smith Partnership
Construction Consultants
Castlefield House
113 Castle Hill
Reading
Berkshire
RG1 7SY
Telephone 0118 939 1195
Fax 0118 950 4170

Client	Wokingham District Council Property Services Shute End, Wokingham Berkshire. RG40 1WH
Project	St Crispin's Comprehensive School London Road, Wokingham, RG40 1SS
Drawing	Additional Teaching Area. Layout Proposal Location and Site Plans
Drawn by	Bpft
Date	06.12.2002
Scale	1:1250 1:500 1:50
Dwg. No.	3063/01 A
Cad Ref.	

Revision Number	Revisions	Revision Date
A	Planning Issue	06.12.2002
B		

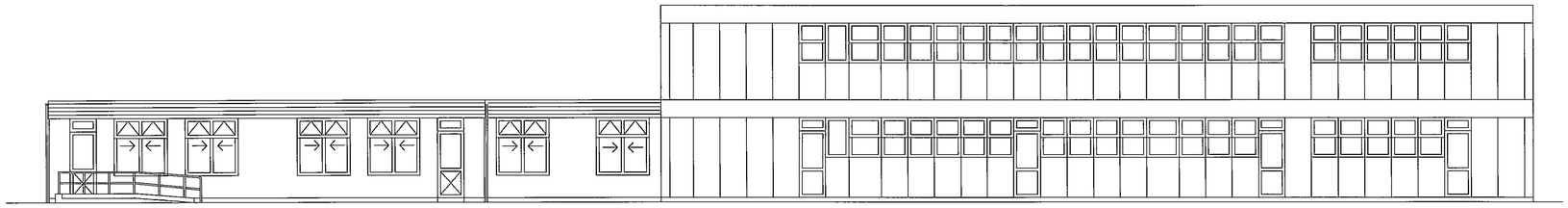

Existing Elevation A-A

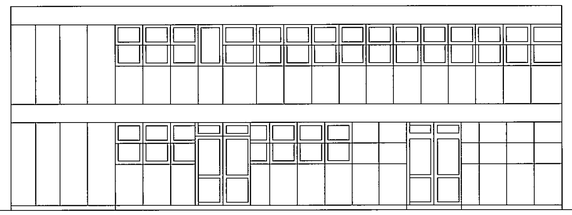

Existing Elevation B-B

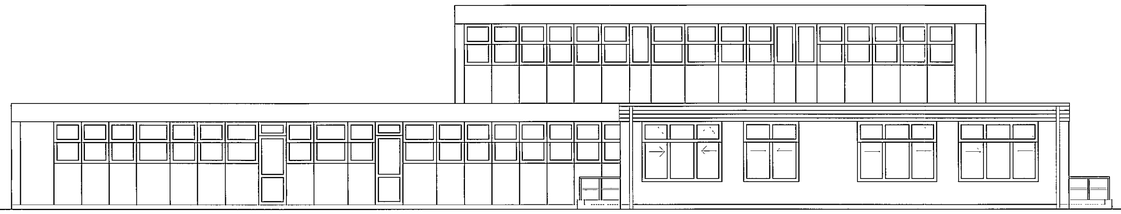

Existing Elevation C-C

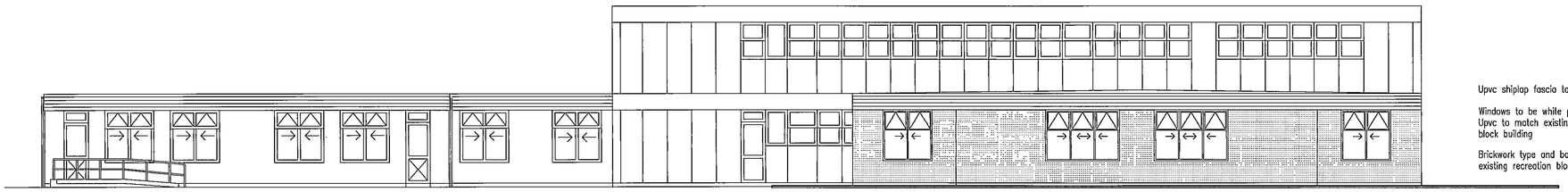

Upvc shiplap fascia to match existing

Windows to be white powder coated Upvc to match existing in games block building

Brickwork type and bond to match existing recreation block

Proposed Elevation A-A

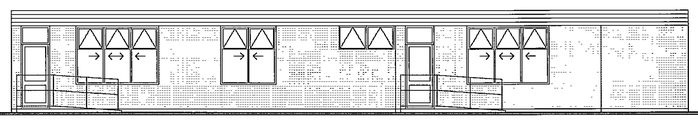

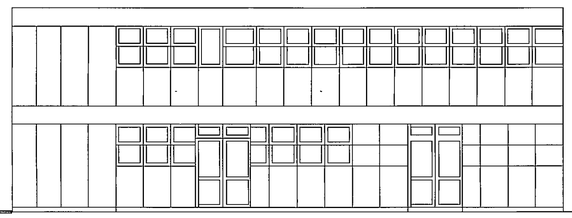

Proposed Elevation B-B

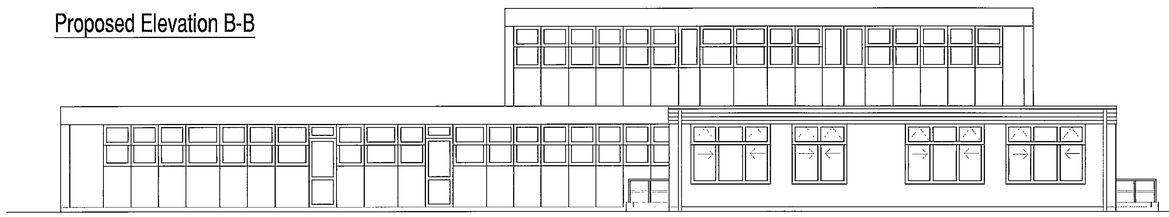

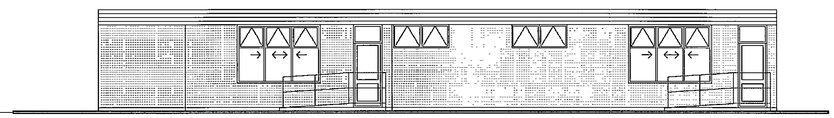

Proposed Elevation C-C

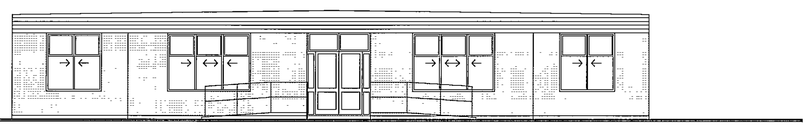

Proposed Elevation D-D

SUPERSEDED

The Anthony Smith Partnership
Construction Consultants
Castlefield House
113 Castle Hill
Reading
Berkshire
RG1 7SY
Telephone 0118 939 1195
Fax 0118 950 4170

Client: Wokingham District Council
Property Services
Shute End, Wokingham
Berkshire. RG40 1WH

Project: St Crispin's Comprehensive School
London Road,
Wokingham,
RG40 1SS

Drawing: Additional Teaching Area.
Existing and Proposed Elevations

24 JAN

Drawn by: Bpft

Date: 06.12.2002

Scale: 1:100

Dwg. No. 3063/02 A

Cad Ref.

Revision Number	Revisions	Revision Date
A	Planning Issue	06.12.2002
B		

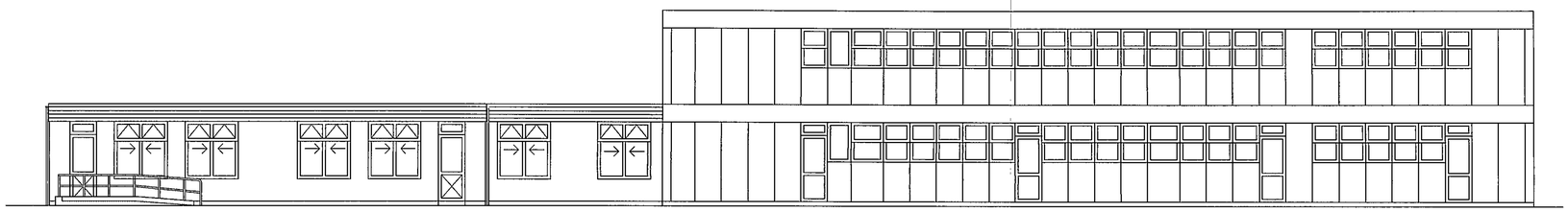

Existing Elevation A-A

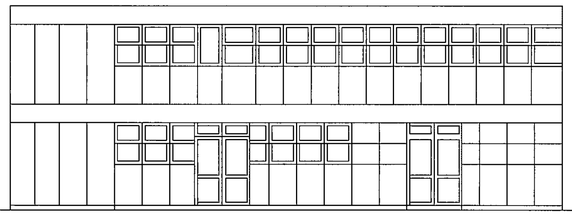

Existing Elevation B-B

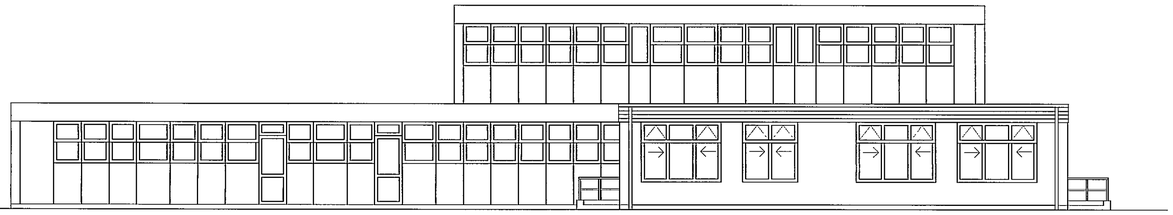

Existing Elevation C-C

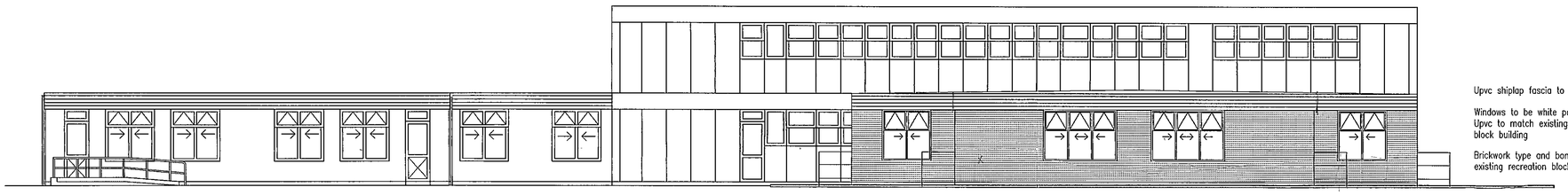

Upvc shiplap fascia to match existing

Windows to be white powder coated Upvc to match existing in games block building

Brickwork type and bond to match existing recreation block

Proposed Elevation A-A

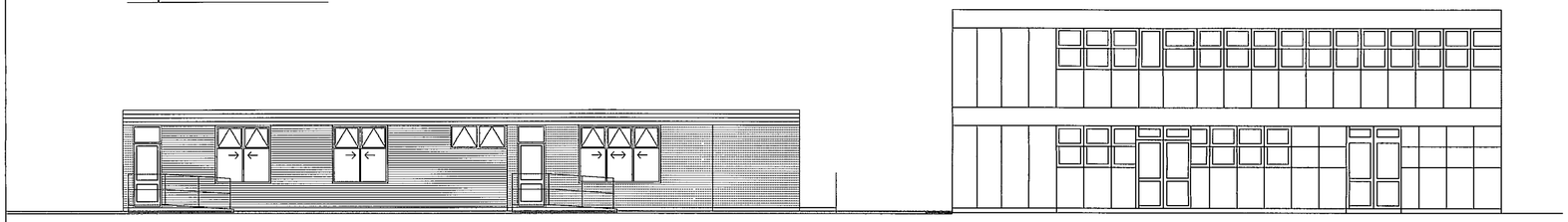

Proposed Elevation B-B

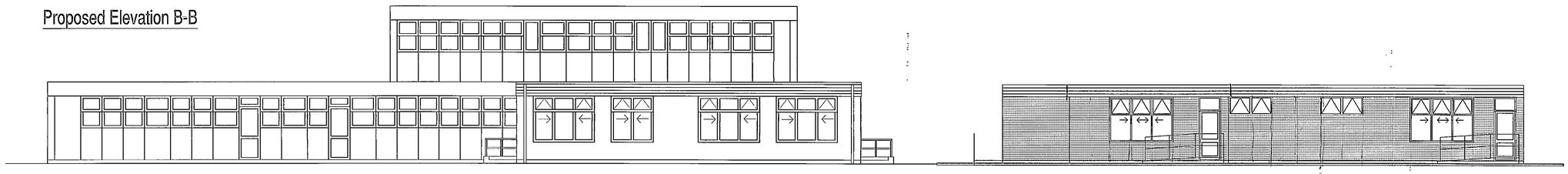

Proposed Elevation C-C

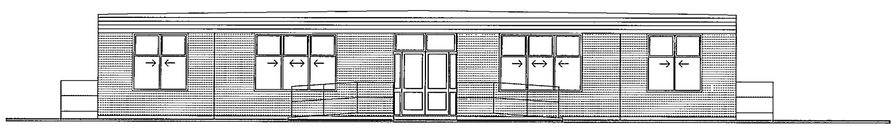

Proposed Elevation D-D

24.JAN.2003 8265

The Anthony Smith Partnership
Construction Consultants
Castlefield House
113 Castle Hill
Reading
Berkshire
RG1 7SY
Telephone 0118 939 1195
Fax 0118 950 4170

Client: Wokingham District Council
Property Services
Shute End, Wokingham
Berkshire. RG40 1WH

Project: St Crispin's Comprehensive School
London Road,
Wokingham,
RG40 1SS

Drawing: Additional Teaching Area.
Existing and Proposed Elevations

Drawn by: Bpft

Date: 06.12.2002

Scale: 1:100

Dwg. No.: 3063/02 B

Cad Ref.

Revision Number	Revisions	Revision Date
A	Planning Issue	06.12.2002
B	Elevation B-B amended to conform with plans, elevations of ramps added	15.01.2003

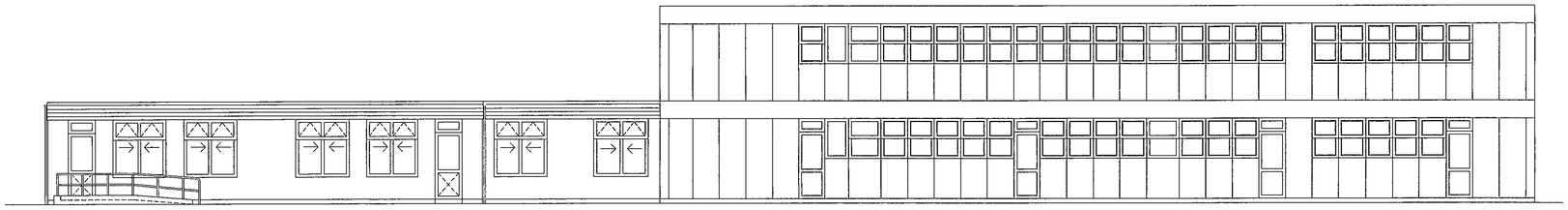

Existing Elevation A-A

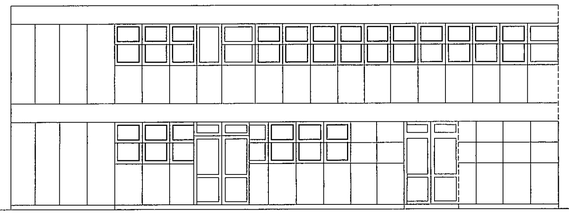

Existing Elevation B-B

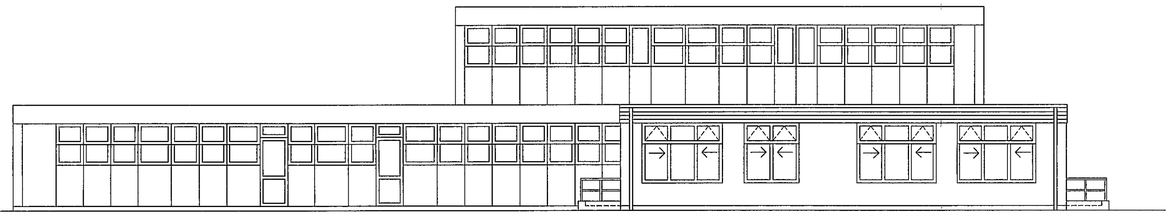

Existing Elevation C-C

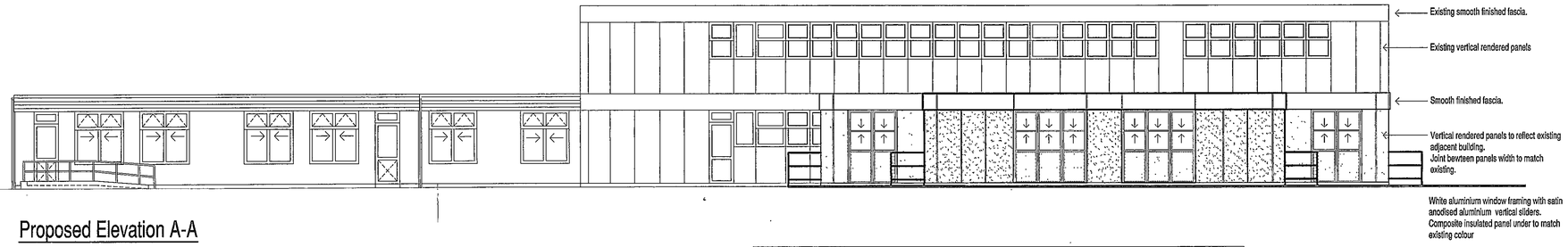

Proposed Elevation A-A

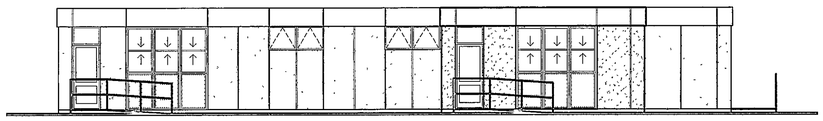

Proposed Elevation B-B

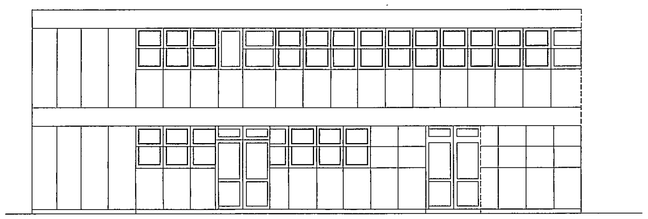

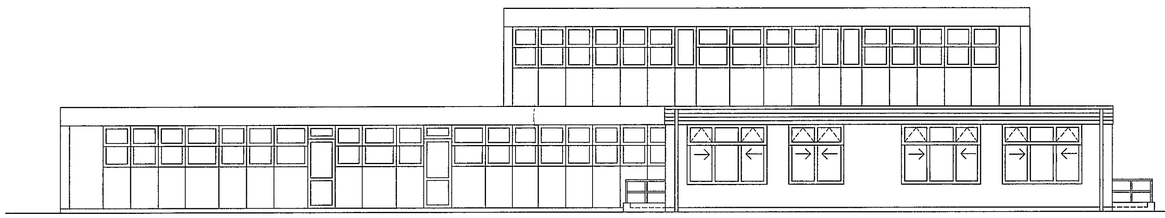

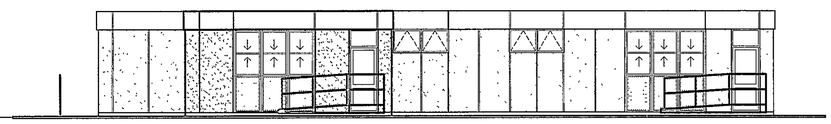

Proposed Elevation C-C

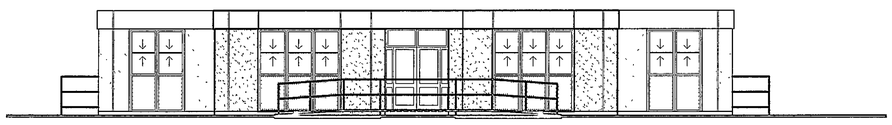

Proposed Elevation D-D

REVISED PLAN
8265 D
APPROVED
PLAN
POL
DO
APP
CS
21 NOV 2003
COPIES TO

The Anthony Smith Partnership
Construction Consultants
Castlefield House
113 Castle Hill
Reading
Berkshire
RG1 7SY
Telephone 0118 939 1195
Fax 0118 950 4170

Client: Wokingham District Council
Property Services
Shute End, Wokingham
Berkshire. RG40 1WH

Project: St Crispin's Comprehensive School
London Road,
Wokingham,
RG40 1SS

Drawing: Additional Teaching Area.
Existing and Proposed Elevations

Drawn by: Bpft

Date: 06.12.2002

Scale: 1:100

Dwg. No. 3063/02 C

Cad Ref.

23/10/03

Revision Number	Revisions	Revision Date
A	Planning Issue	06.12.2002
B	Elevation B-B amended to conform with plans, elevations of ramps added	15.01.2003
C	Elevations revised to reflect adjacent building	15.07.2003

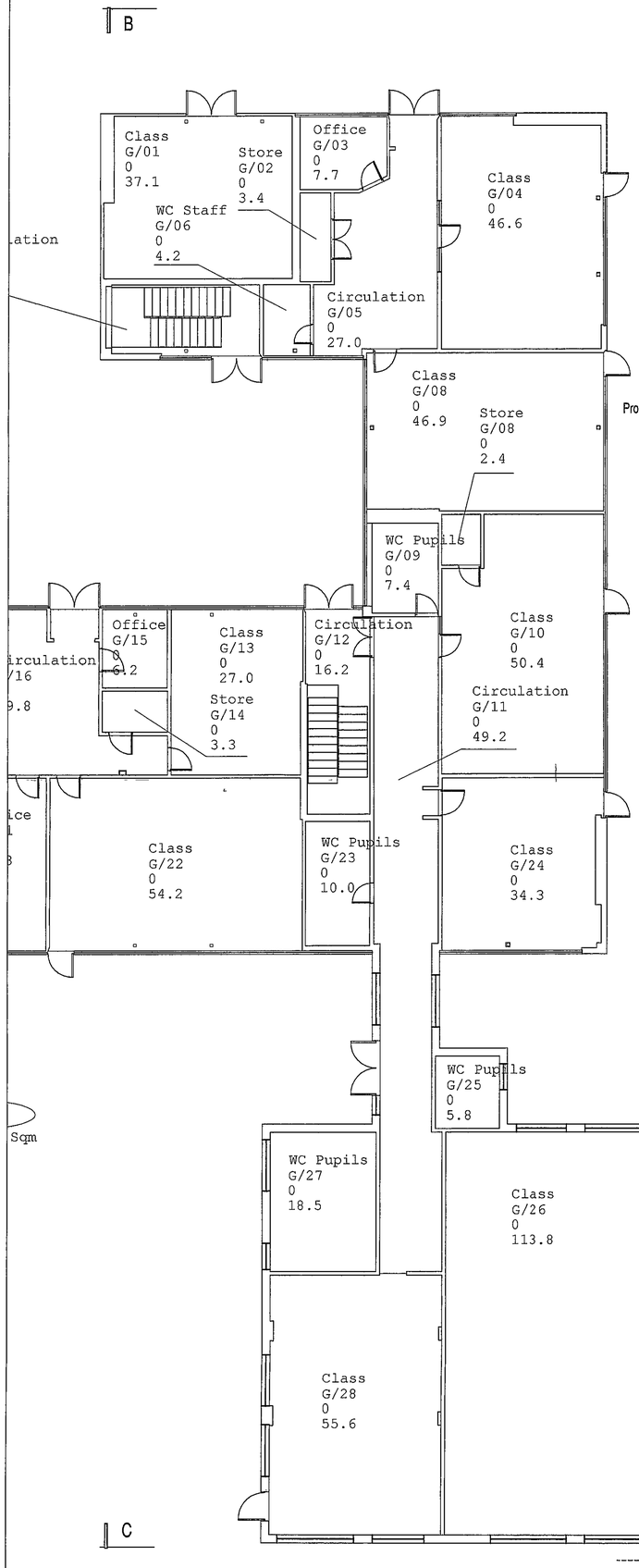

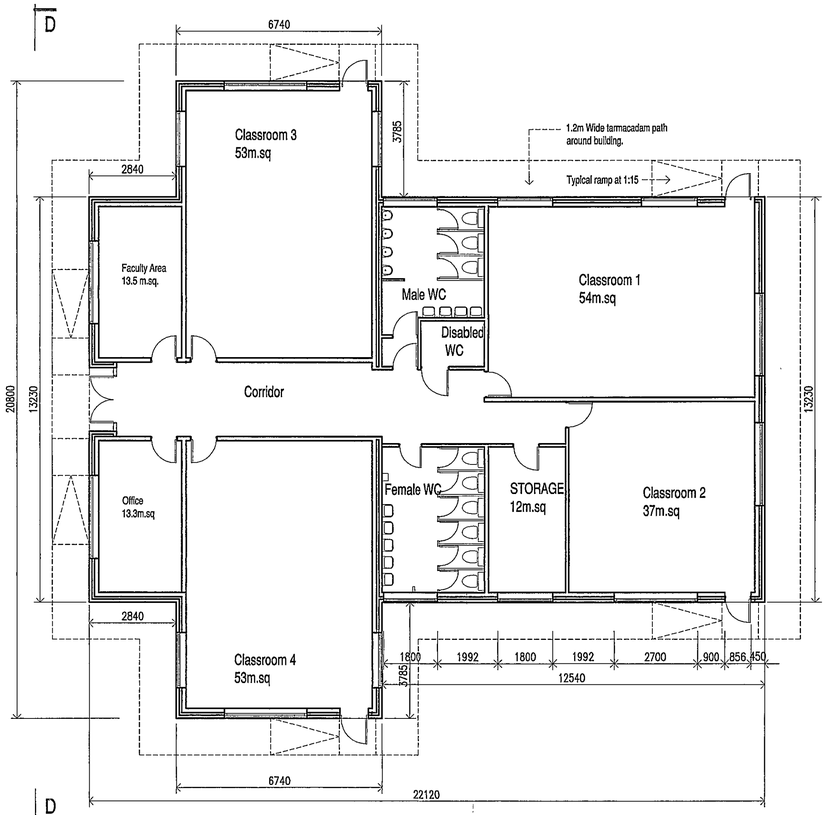

Proposed Additional Teaching Areas

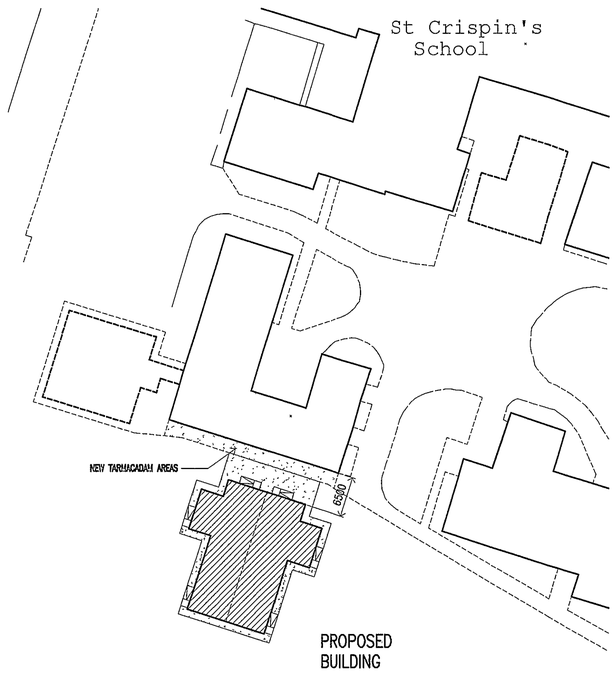

Site Plan

Scale 1:500

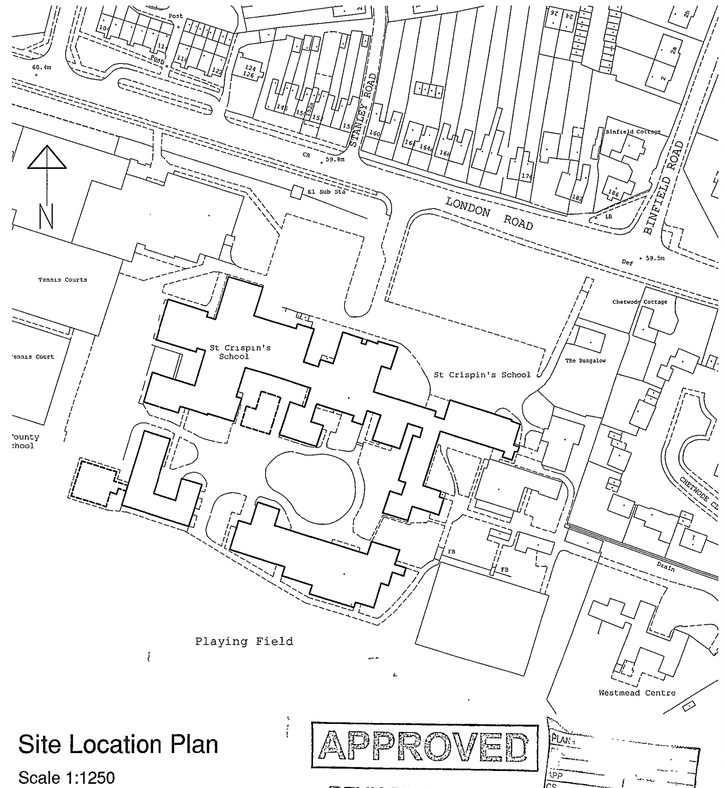

Site Location Plan

Scale 1:1250

APPROVED

REVISED PLAN 8265

21 JUL 2003

The Anthony Smith Partnership
Construction Consultants
Castlefield House
113 Castle Hill
Reading
Berkshire
RG1 7SY
Telephone 0118 939 1195
Fax 0118 950 4170

Client: Wokingham District Council
Property Services
Shute End, Wokingham
Berkshire. RG40 1WH

Project: St Crispin's Comprehensive School
London Road,
Wokingham,
RG40 1SS

Drawing: Additional Teaching Area.
Layout Proposal
Location and Site Plans

Drawn by: Bpft

Date: 06.12.2002

Scale: 1:1250 1:500 1:100

Dwg. No. 3063/01 B

Cad Ref.

Revision Number	Revisions	Revision Date
A	Planning Issue	06.12.2002
B	Minor amendments to reflect new elevations	15.07.2003

25/7/03

24.JAN.2003 8265

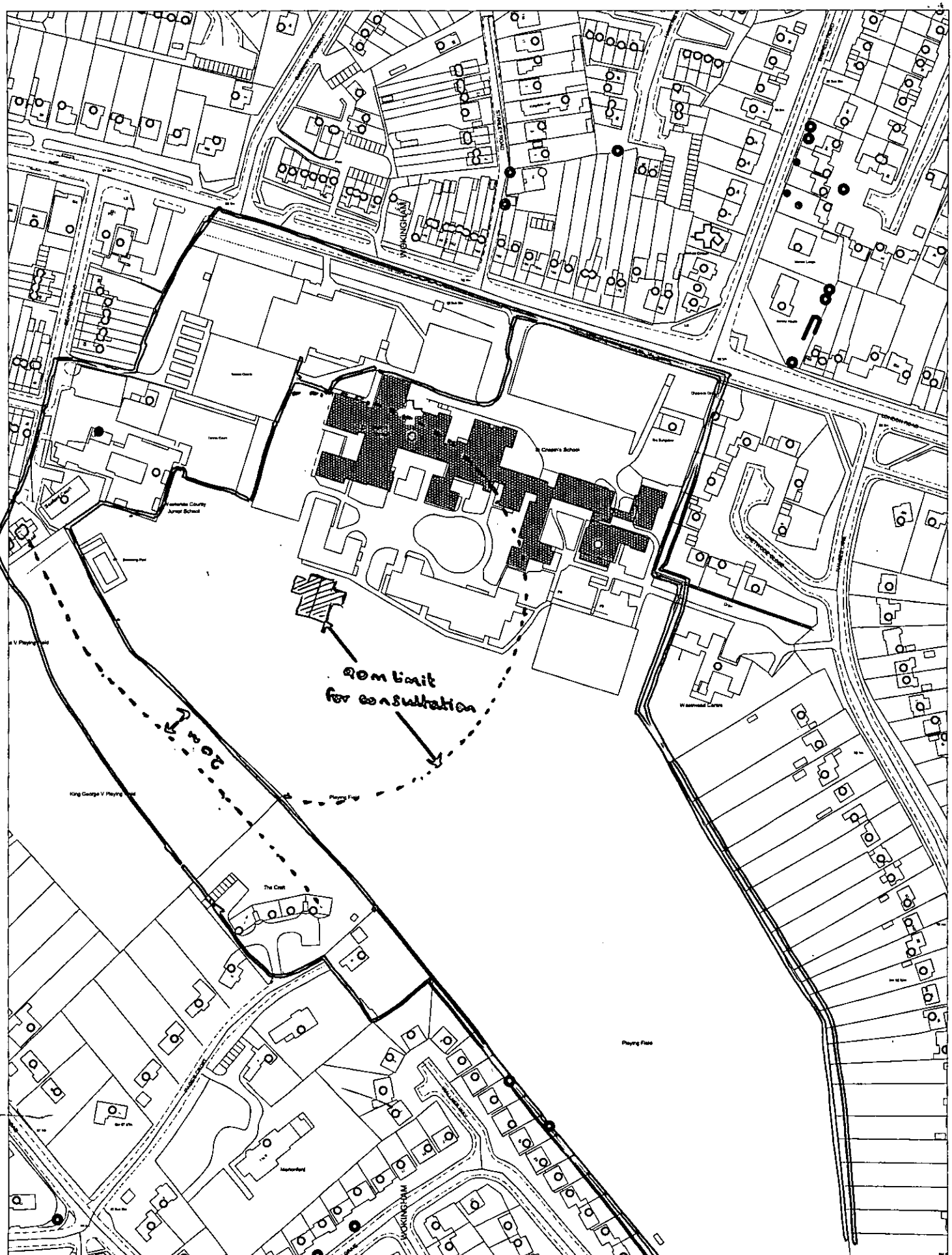

This map is based upon Ordnance Survey material with the permission of Ordnance Survey on behalf of the Controller of HMSO. © Crown Copyright.
Unauthorised reproduction infringes Crown Copyright and may lead to prosecution or civil proceedings.Wokingham District Council Licence LA086134

Development Control,Wokingham District Council.
8 January 2003

Scale: 1 : 2500

N
W E
S

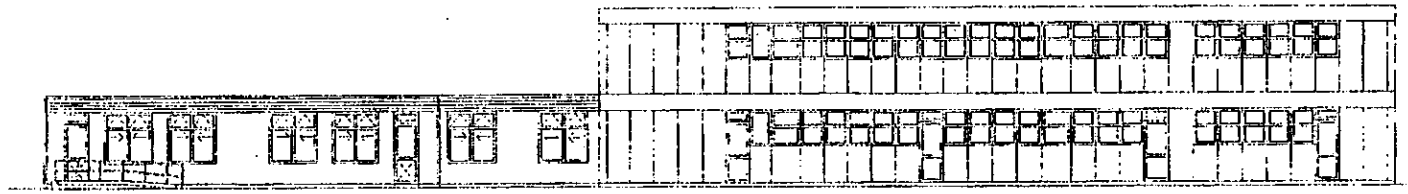

Existing Elevation A-A

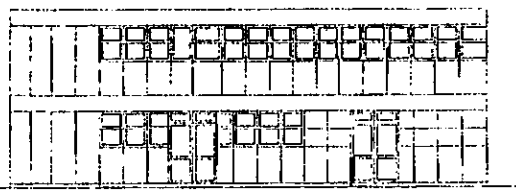

Existing Elevation B-B

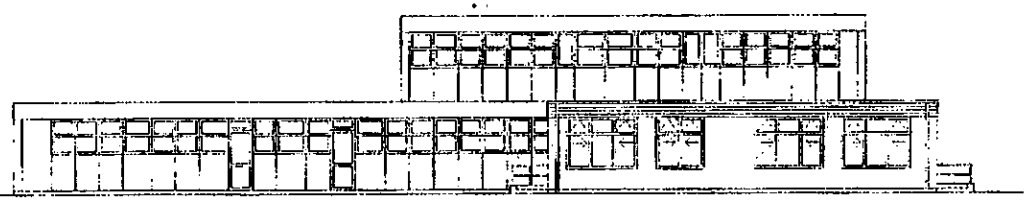

Existing Elevation C-C

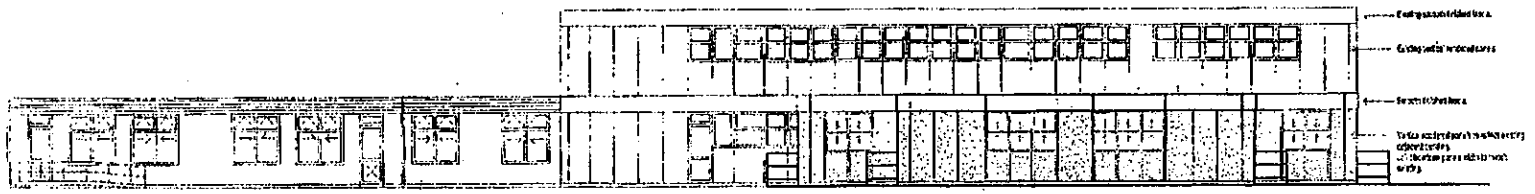

Proposed Elevation A-A



Proposed Elevation B-B

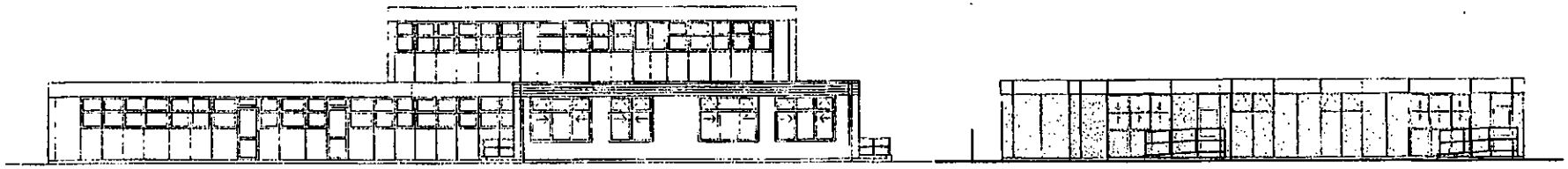

Proposed Elevation C-C



Proposed Elevation D-D

280

REVISED PLAN
8265 a



The Anthony Smith Partnership
Construction Consultants
Castlefield House
113 Castle Hill
Reading
Berkshire
RG1 7SY
Telephone 01 8939 1155
Fax 01 8953 4130

Client: Wokingham District Council
Property Services
Shute End, Wokingham
Berkshire, RG40 1WH

Project: St Crispin's Comprehensive School
London Road,
Wokingham,
RG40 1SS

Drawing: Additional Teaching Area.
Existing and Proposed Elevations

Drawn by: BCK
Date: 06.12.2002

Scale: 1:100
Dwg. No. 3063/02 C

Cad Ref.

No.	Revisions	Date
A	[illegible]	[illegible]

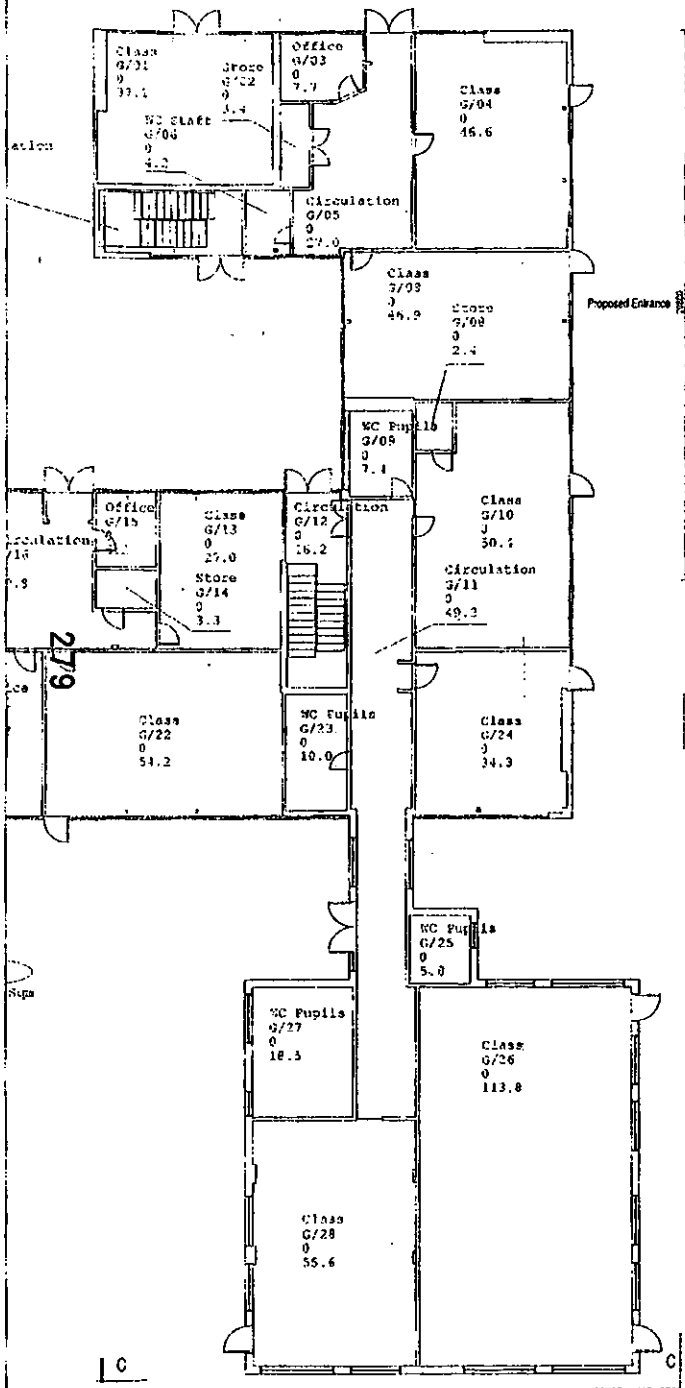

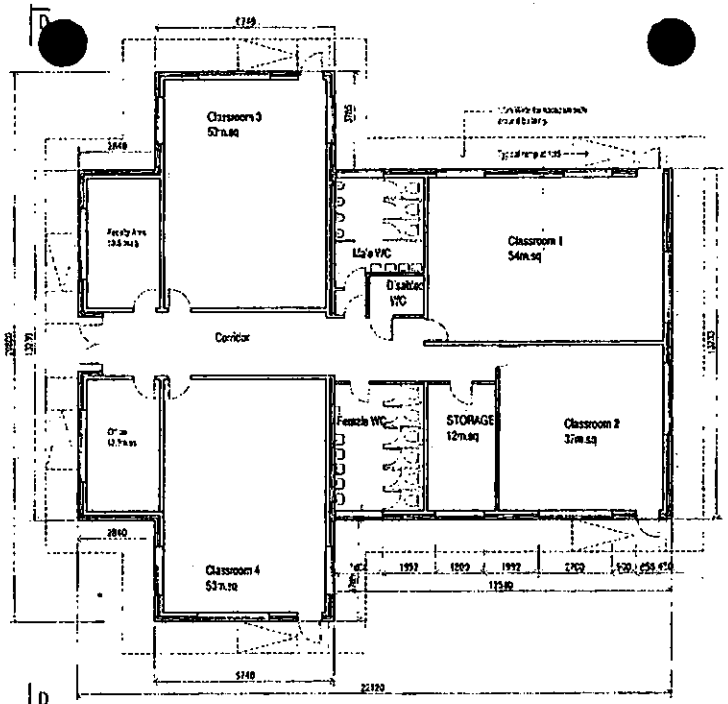

Proposed Additional Teaching Areas

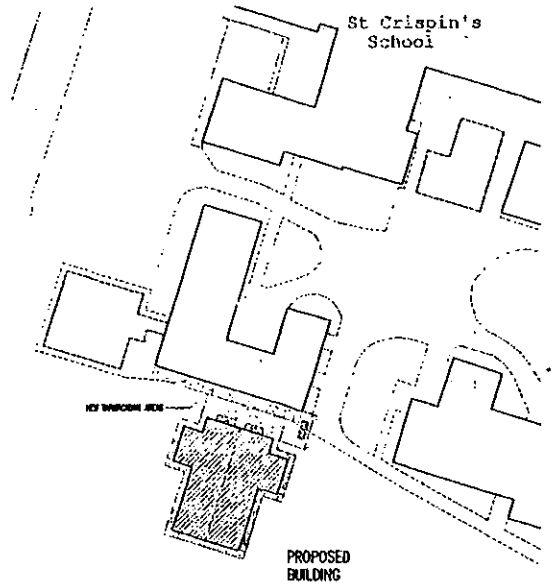

Site Plan
Scale 1:500

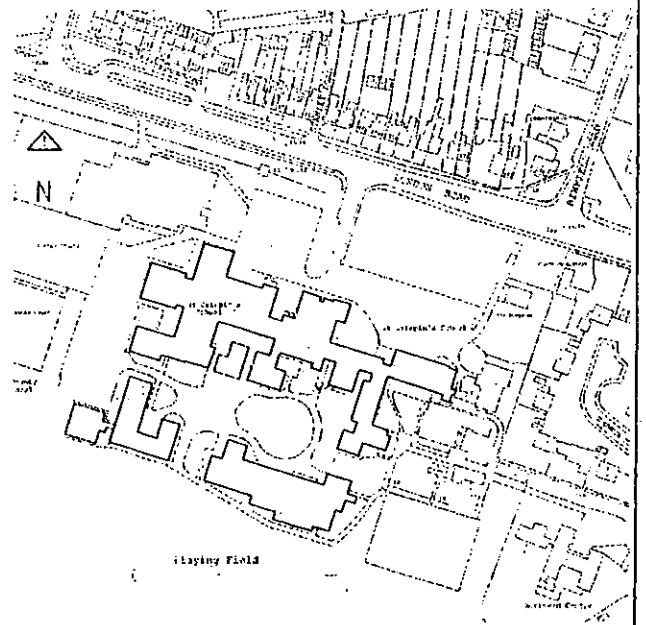

Site Location Plan
Scale 1:1250

REVISED PLAN
8265

21 JUL 2003

The Anthony Smith Partnership
Construction Consultants
Castlefield House
113 Castle Hill
Reading
Berkshire
RG1 7SY
Telephone 0118 939 1195
Fax 0118 950 4170

Client	Wokingham District Council Property Services Shute End, Wokingham Berkshire, RG40 1WH
Project	St Crispin's Comprehensive School London Road, Wokingham, RG40 1SS
Drawing	Additional Teaching Area. Layout Proposal Location and Site Plans
Drawn by	Bpt
Date	06.12.2002
Scale	1:1250 1:500 1:100
Dwg. No.	3063/01 B
Cad Ref.	

Revision Number	Revisions	Revision Date
E	Planning Issue	01.12.2002
F	Plan amendments to reflect new situation	5.07.2003

279

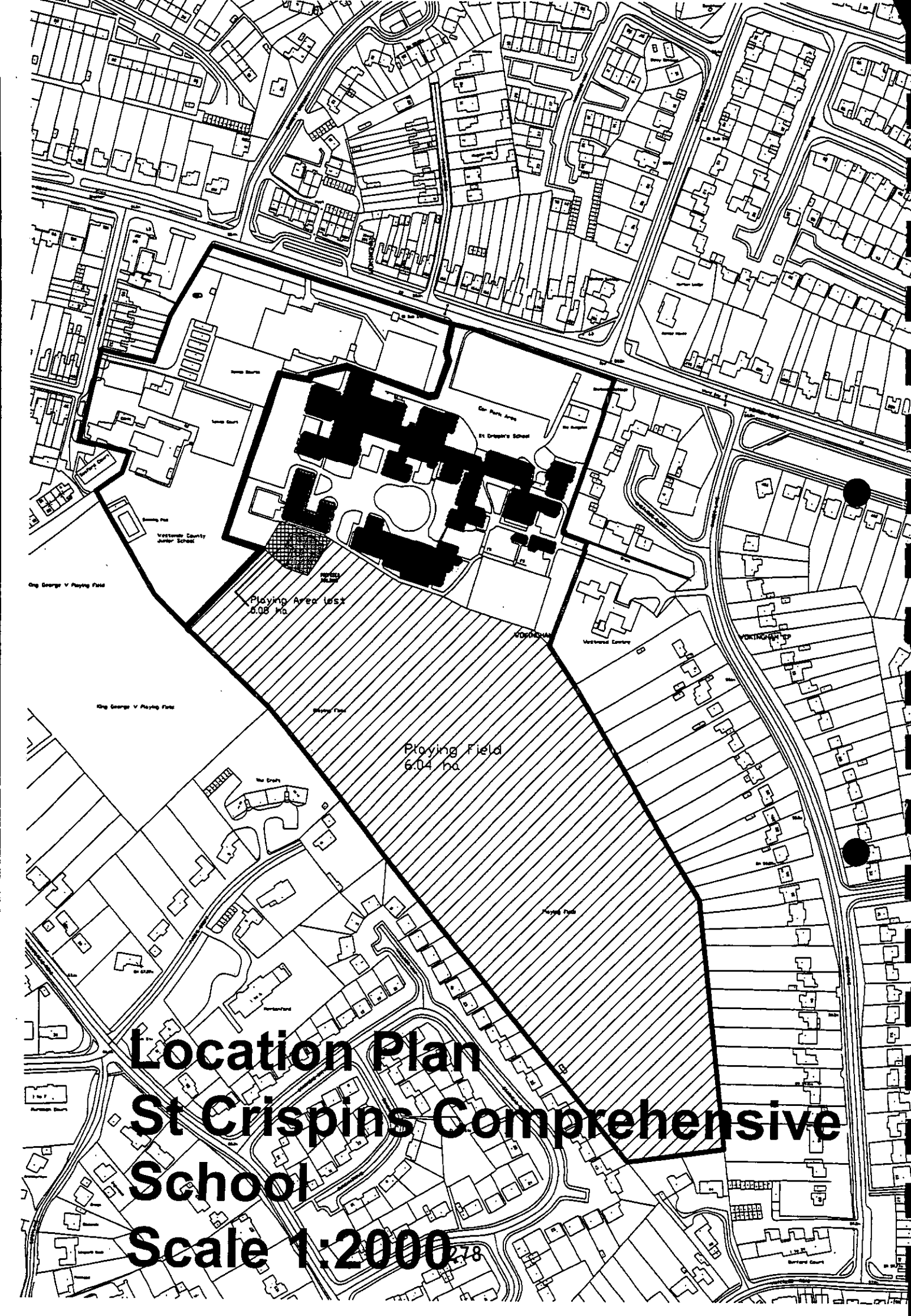

Location Plan
St Crispins Comprehensive School
Scale 1:2000

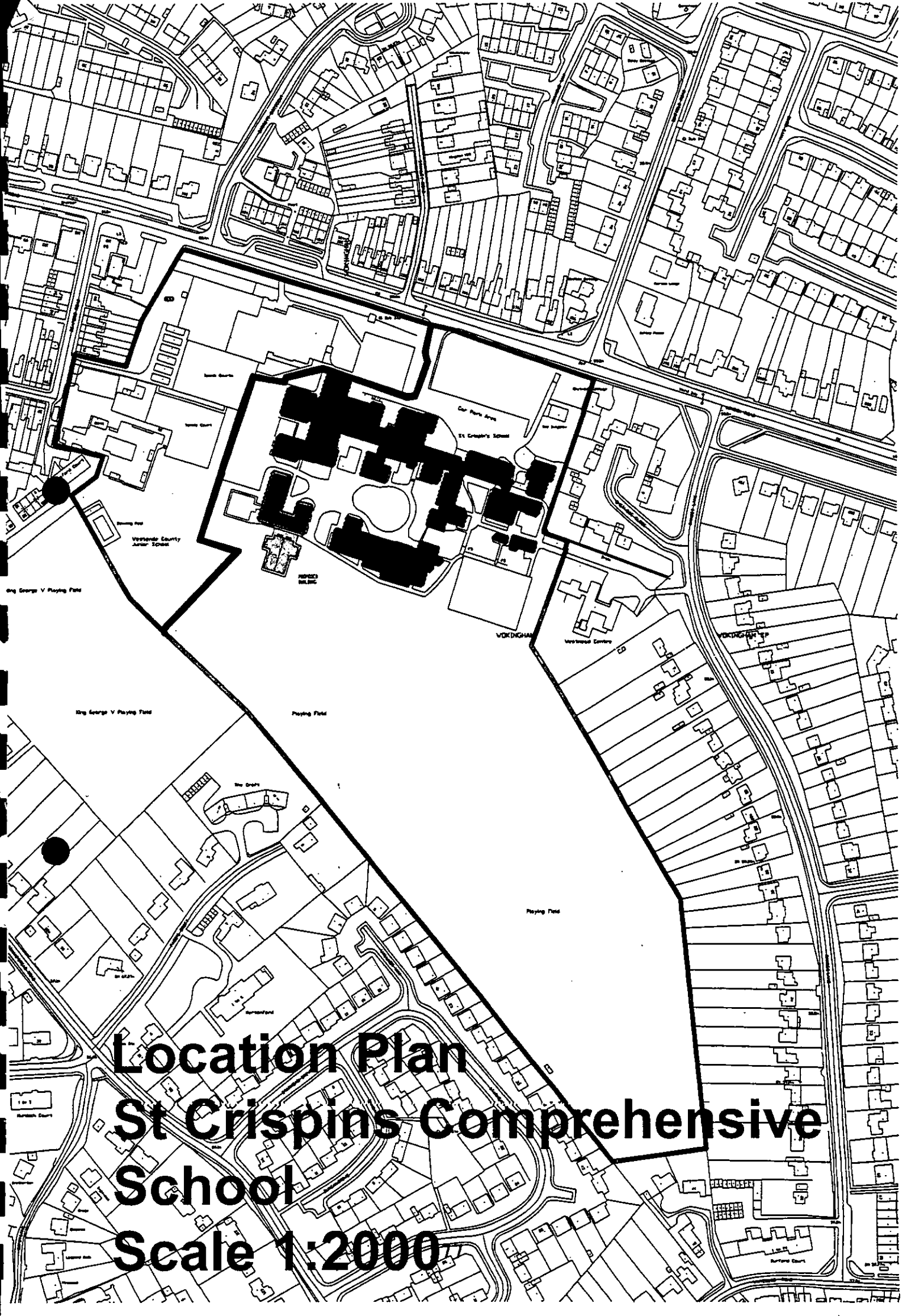
Location Plan
St Crispins Comprehensive School
Scale 1:2000

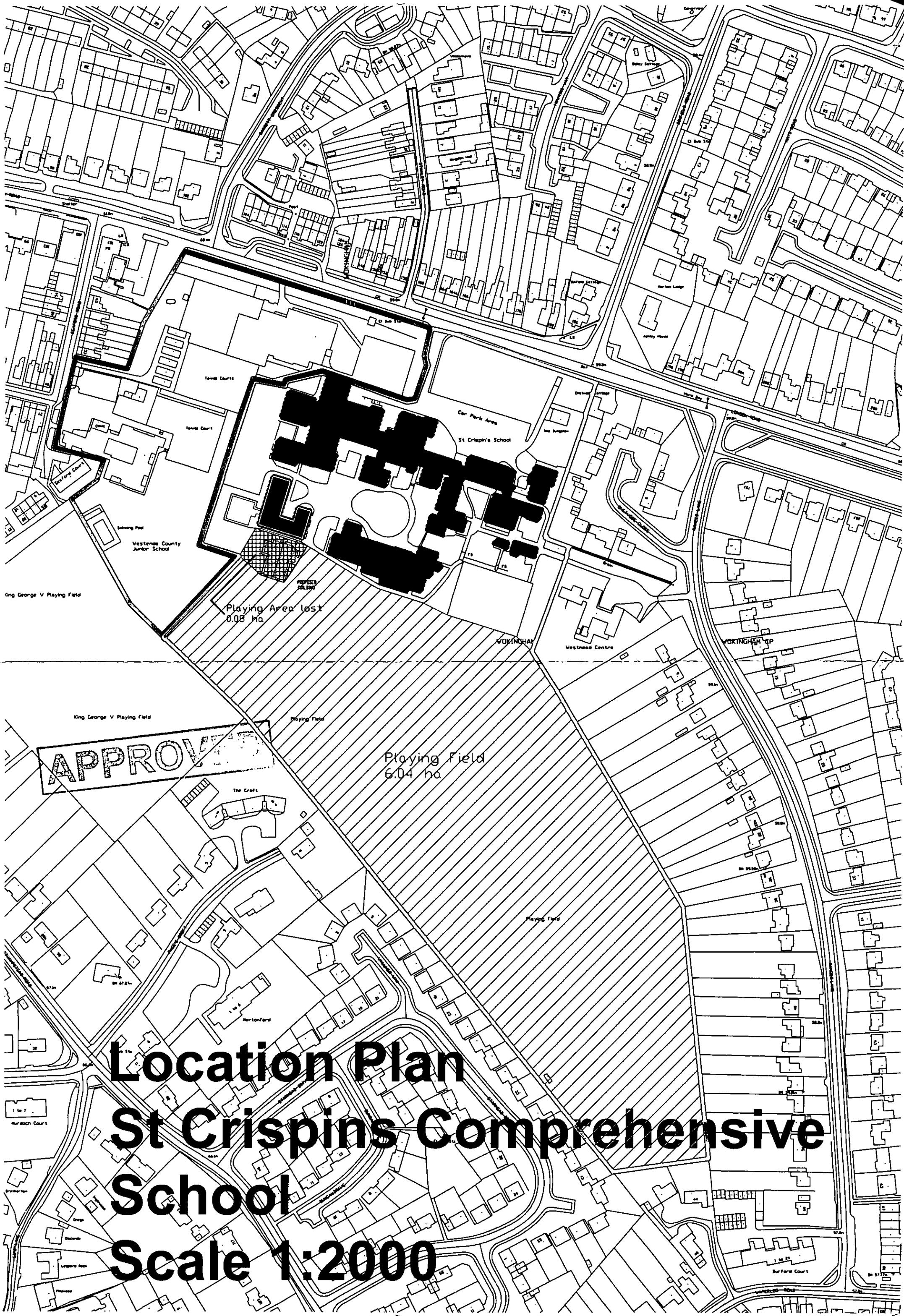
Tennis Courts
Tennis Court
Car Park Area
St Crispin's School
Vestenda County Junior School
King George V Playing Field
Playing Area lost
0.08 ha
Playing Field
6.04 ha
Westness Centre
WOKINGHAM CP
APPROV
Location Plan
St Crispins Comprehensive School
Scale 1:2000

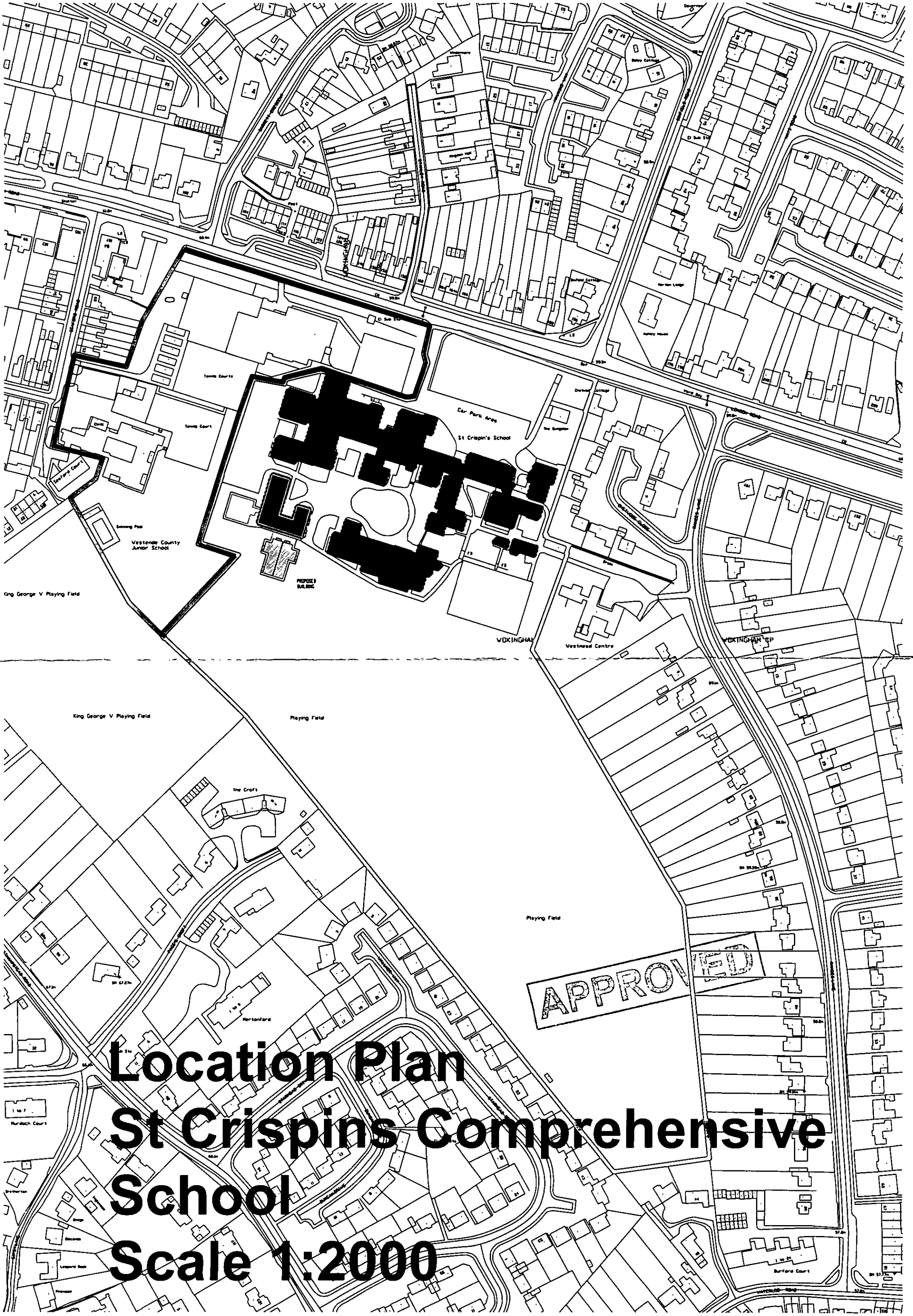
Tennis Courts
Tennis Court
Courts
Seafarer Court
Swimming Pool
Vestenda County Junior School
King George V Playing Field
Car Park Area
St Crispin's School
PROPOSED BUILDING
Playing Field
WOKINGHAM
Westmead Centre
WOKINGHAM GP
Inw Croft
Herstonford
Playing Field
APPROVED
Location Plan
St Crispins Comprehensive School
Scale 1:2000