DENNIS HADLEY
STRUCTURAL ENGINEERING AND BUILDING DESIGN
Telephone: 0118 9700800 Facsimile: 0119 9701170

NOTES:

1. All external wall finishes and roof coverings shall match existing for type, colour and texture, as closely as possible.
2. All new foul drainage shall discharge to existing mains system.
3. All new surface water shall discharge to new soakaway.

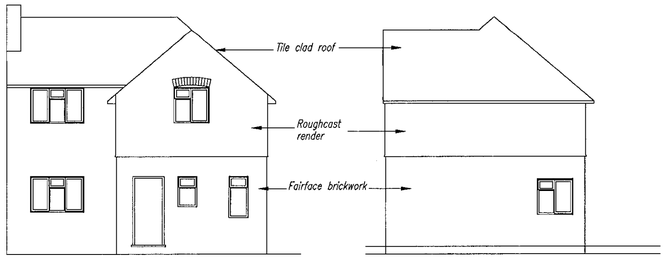

EXISTING FRONT ELEVATION

EXISTING SIDE ELEVATION

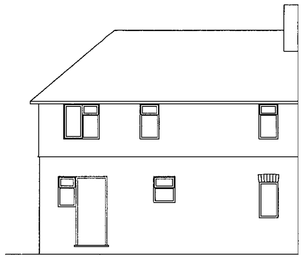

EXISTING REAR ELEVATION

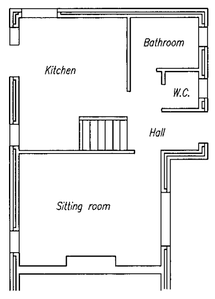

EXISTING GROUND FLOOR PLAN

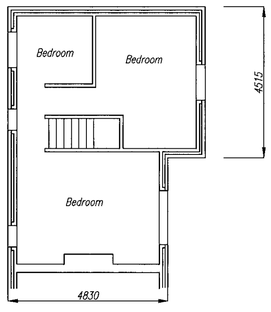

EXISTING FIRST FLOOR PLAN

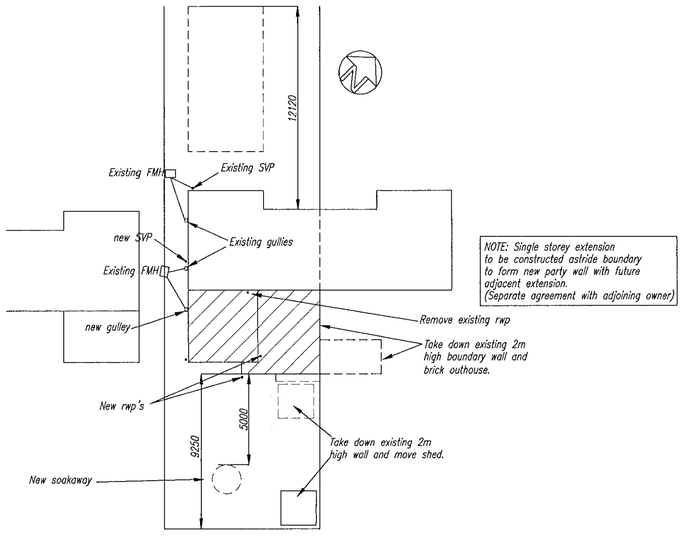

NOTE: Single storey extension to be constructed astride boundary to form new party wall with future adjacent extension. (Separate agreement with adjoining owner)

SITE PLAN



PROPOSED FRONT ELEVATION

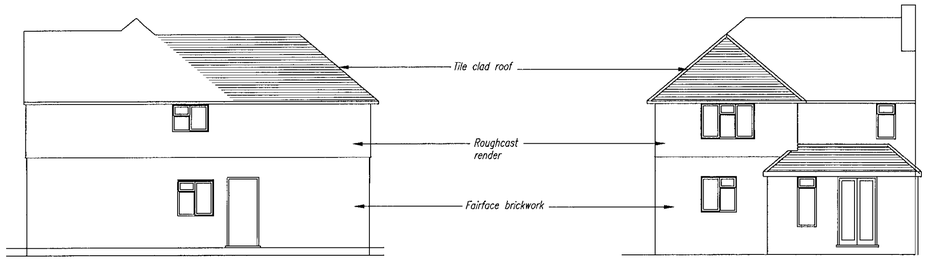

PROPOSED SIDE ELEVATION

PROPOSED REAR ELEVATION

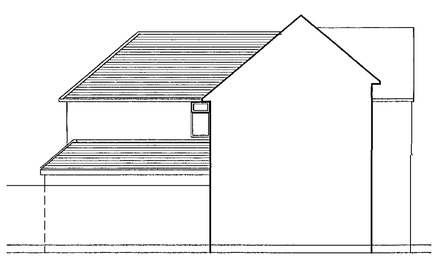

PROPOSED SIDE ELEVATION

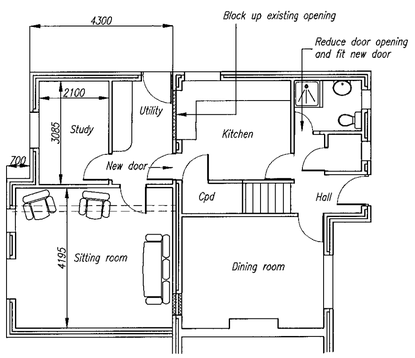

PROPOSED GROUND FLOOR PLAN

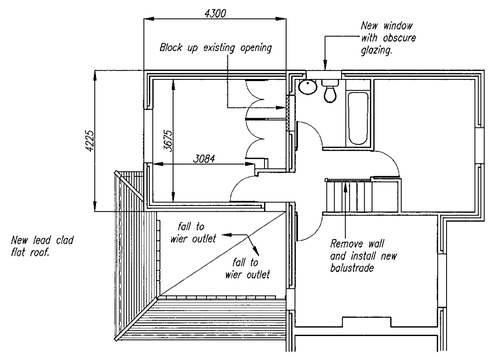

PROPOSED FIRST FLOOR PLAN

APPROVED

PLANNING SERVICES
PO:
DC
APP
CS
07 FEB 2001
COPIES TO:
NPT
TLS
ENF
APK:
FILE:

2846
REVISED PLAN

A. Changes to boundary conditions of single storey extension. 1 Feb 2001

PROJECT

Proposed 2 storey rear extension at 12, Bramshill Close. Barkham.

DWG. TITLE

Proposed and existing plans and elevations. Site plan

SCALE: 1:100, 1:200

DATE: 30th October 2000

DRAWN BY: DRH

CHECKED BY:

DWG. NO.

00376:01

REV. A

3/4

DENNIS HADLEY
STRUCTURAL ENGINEERING AND BUILDING DESIGN
Telephone: 0118 9700800 Facsimile: 0119 9701170

NOTES:

1. All external wall finishes and roof coverings shall match existing for type, colour and texture, as closely as possible.
2. All new foul drainage shall discharge to existing mains system.
3. All new surface water shall discharge to new soakaway.

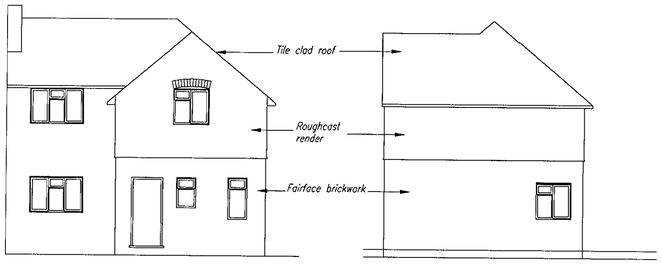

EXISTING FRONT ELEVATION

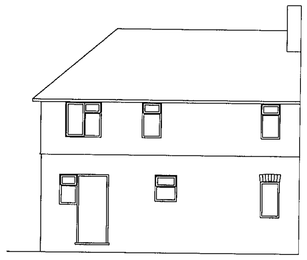

EXISTING SIDE ELEVATION

EXISTING REAR ELEVATION

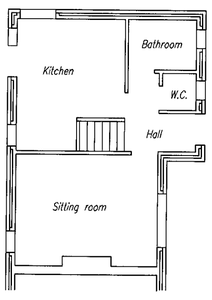

EXISTING GROUND FLOOR PLAN

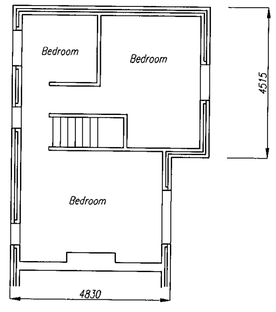

EXISTING FIRST FLOOR PLAN

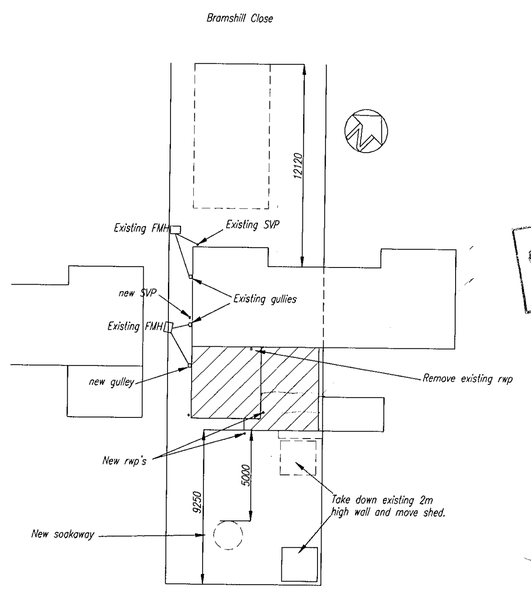

SITE PLAN

SUPERSEDED

20.NOV.2000* 2846



PROPOSED FRONT ELEVATION

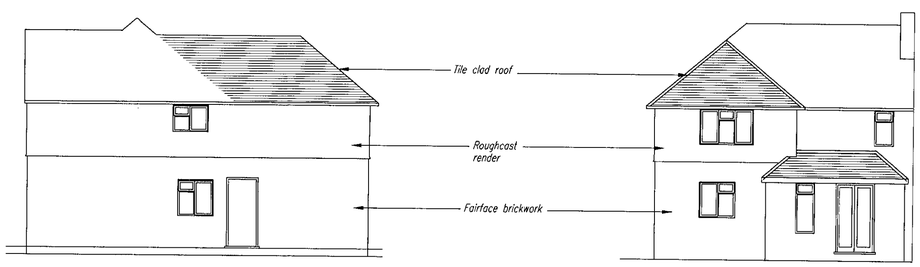

PROPOSED SIDE ELEVATION

PROPOSED REAR ELEVATION

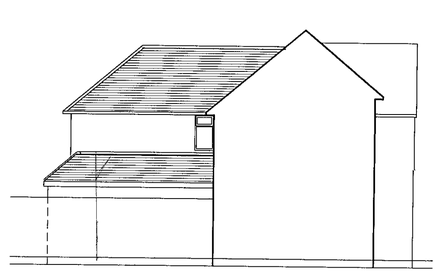

PROPOSED SIDE ELEVATION

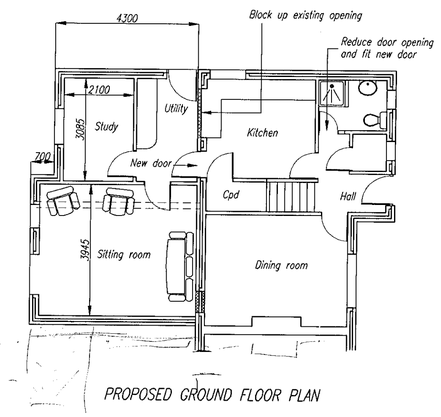

PROPOSED GROUND FLOOR PLAN

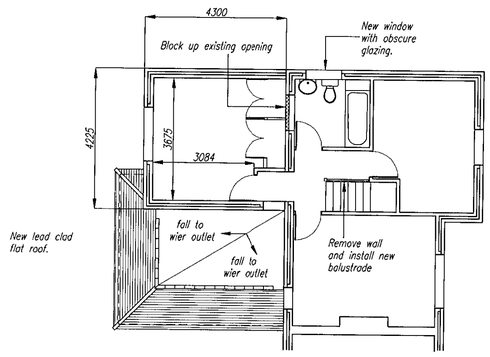

PROPOSED FIRST FLOOR PLAN

PROJECT

Proposed 2 storey rear extension at 12, Bramshill Close. Barkham.

DWG. TITLE

Proposed and existing plans and elevations. Site plan

SCALE: 1:100, 1:200

DATE: 30th October 2000

DRAWN BY: DRH

CHECKED BY:

DWG. NO. 00376:01

REV. 0