DRAWING ONLY TO BE SCALED FOR PLANNING PURPOSES. PRIOR TO THE COMMENCEMENT OF ANY WORKS, THE BUILDER IS TO CHECK AND/OR DETERMINE ALL CONSTRUCTION DETAILS, INCLUDING CHECKING EXISTING SITE LEVELS AND DIMENSIONS. THE DRAWING IS TO BE READ IN CONJUNCTION WITH ALL OTHER PROJECT DRAWINGS, CONSTRUCTION NOTES AND/OR PROJECT SPECIFICATION. ALL DISCREPANCIES SHOULD BE REPORTED IMMEDIATELY.

Rev.	Date	Details	Drawn
A	24/02/26	Generally revised.	JM



SOUTH EAST ELEVATION

NORTH EAST ELEVATION

NORTH WEST ELEVATION

SOUTH WEST ELEVATION

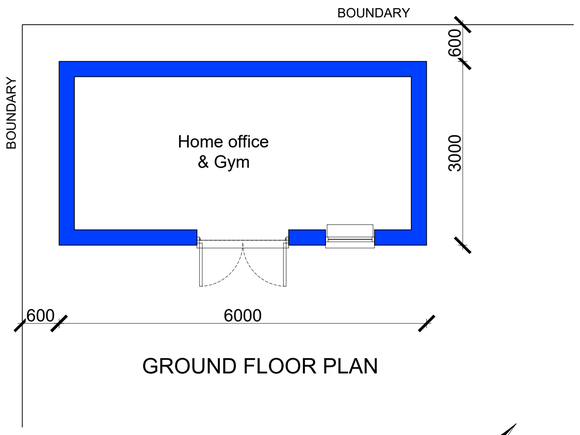

GROUND FLOOR PLAN



ROOF PLAN

Scale 1:50

0 1 2 3 4 5

PLEASE NOTE THIS DRAWING IS INTENDED TO BE PRINTED IN COLOUR

Client:

Mr P. Trehan.

Site Address:
4 Harcourt Drive,
Reading,
Berkshire,
RG6 5TJ.

Description:
Householder Planning
Application.
Proposed Plans &
Elevations for Outbuilding.

Drawing Number: 24-021-11-07A

Status: HOUSEHOLDER PLANNING

Scale: 1:50 @ A1

Date: Feb 26'.

Drawn: JM

Checked:

LEGEND

Existing Walls

New Walls

Demolition

THIS DRAWING IS THE COPYRIGHT OF BLUE SKY CAD LTD AND MUST NOT BE USED IN CONJUNCTION WITH ANY OTHER PROJECT WITHOUT WRITTEN CONSENT

BlueSky CAD
Architectural Consultants

FERNEBERGA HOUSE
ALEXANDRA ROAD
FARNBOROUGH
HAMPSHIRE, GU14 6DQ
t: 01252 757285
w: www.blueskycad.co.uk