

This map is based upon Ordnance Survey material with the permission of Ordnance Survey on behalf of the Controller of HMSO. © Crown Copyright
Unauthorised reproduction infringes Crown Copyright and may lead to prosecution or civil proceedings. Wokingham District Council Licence LA086134

Development Control Section, Environmental Services, Wokingham District Council.

6 August 2002

Scale: 1 : 1250

N W E S



Site Plan, Scale: 1 to 2500

APPROVED

This copy has been produced specifically for the map return scheme purposes only. No further copies may be made.

This map is reproduced from Ordnance Survey material with the permission of Ordnance Survey on behalf of the Controller of HMSO Office. © Crown Copyright. Wokingham District Council, Licence No. LA086134

Date: 30 July 2002

N
W E
S

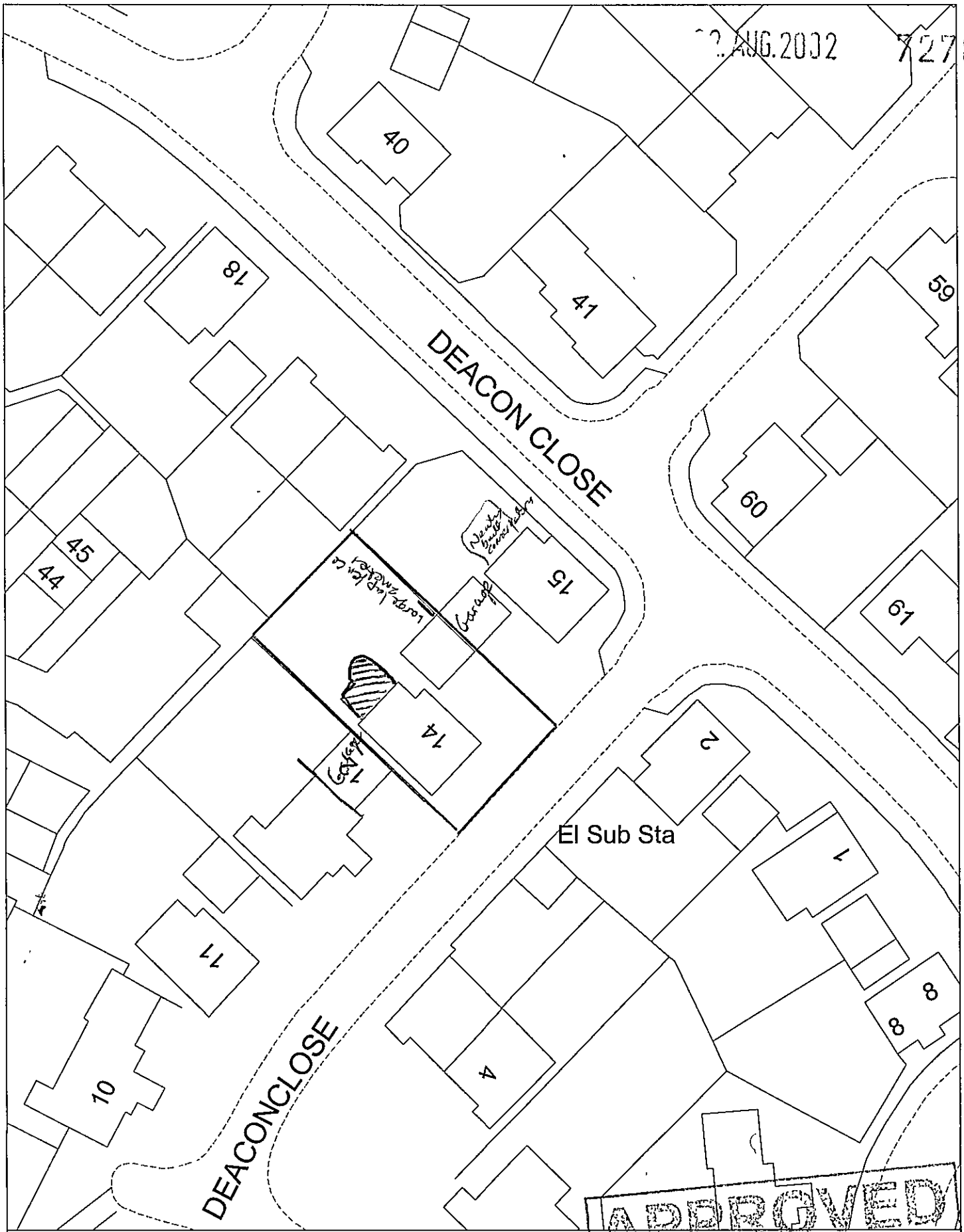

Site Plan, Scale: 1 to 500

This copy has been produced specifically for the map return scheme purposes only. No further copies may be made.

This map is reproduced from Ordnance Survey material with the permission of Ordnance Survey on behalf of the Controller of HMSO Office. © Crown Copyright. Wokingham District Council, Licence No. LA086134

Date: 30 July 2002

N
W E
S

ALL PLAN VIEWS

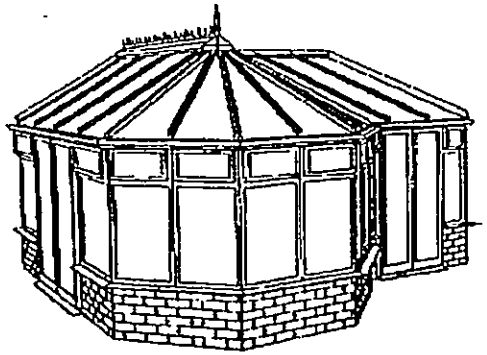

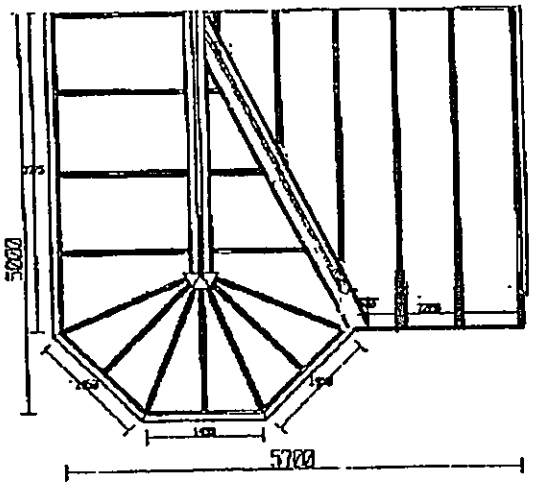



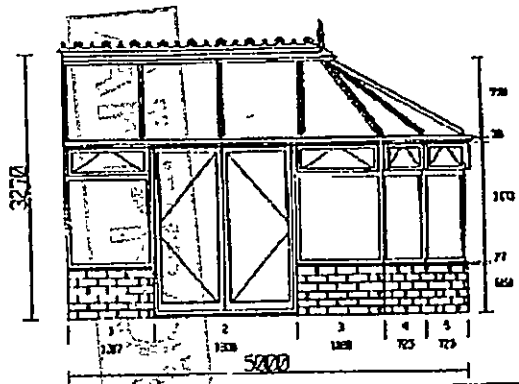

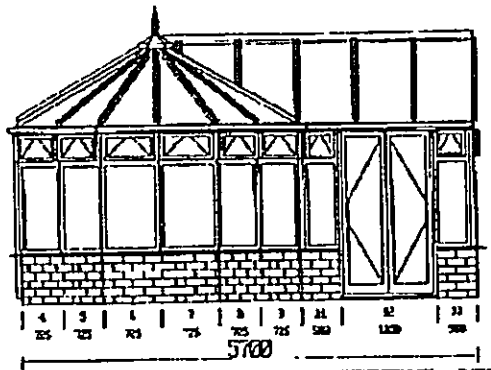

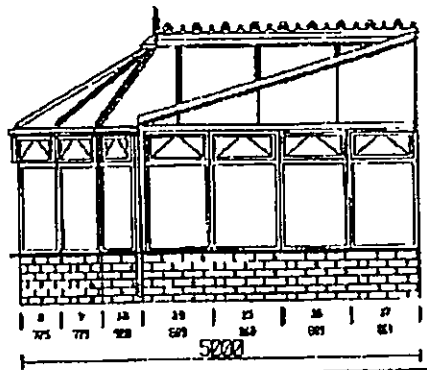

02.AUG.2002

BERKSHIRE WINDOW CENTRE
21 DENMARK STREET
WOKINGHAM
BERKSHIRE
RG40 2AY
01734 771144

PLEASE NOTE ALL DIMENSIONS IN MM
DIMENSIONS TO INTERNAL RING BEAM
FRAMES CONFORM TO BS7750
ALL GLAZING TO BS6262
ROOF LOADING TO CONFORM WITH BS6399

ONE OFF
CLARK/EVANS

DRAWN BY #
DATE 15.07.2002
SCALE 1: 90
DRAWING NO 60283

278

15/07/2002 13:43 000000001

14 DEACON CLOSE
WOKINGHAM
BERKS RG40 1GF

SCALE 1 TO 100

REAR ELEVATION
(NORTH WEST FACING)

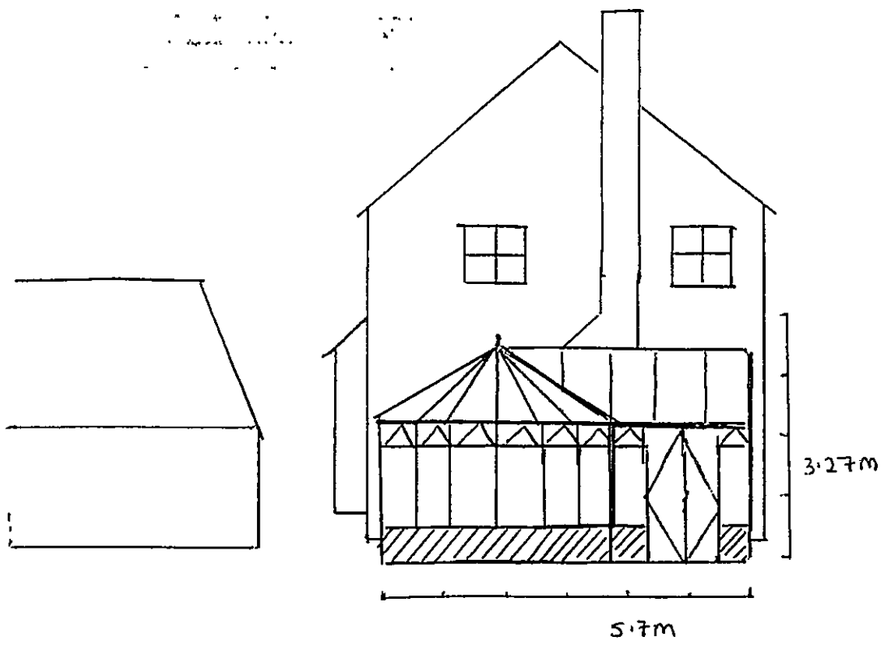

SIDE ELEVATION
(SOUTH WEST FACING)

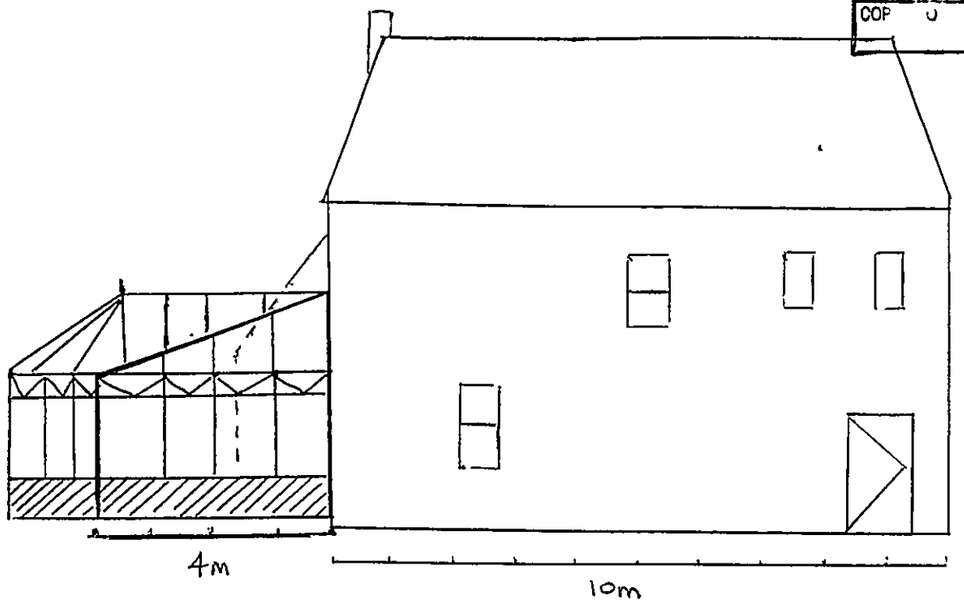

APPROVED

PLANNING
POL
DC
APP
CS

19 AUG 2002

COP 0 | ACK

GROUND FLOOR PLAN

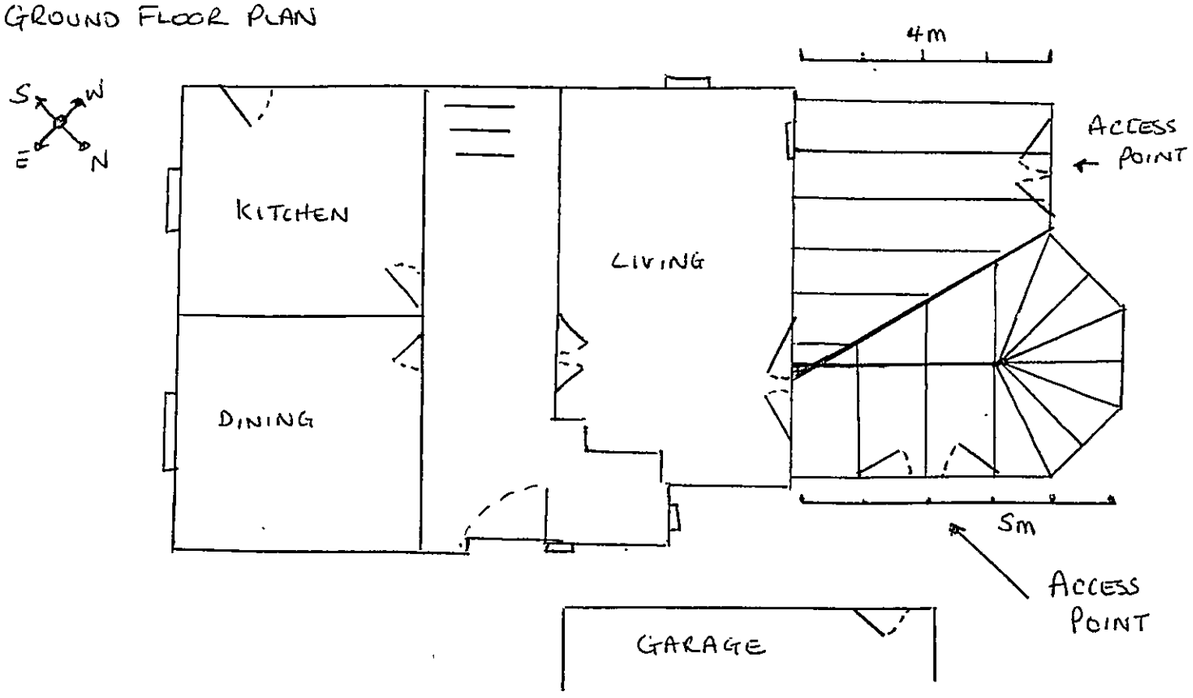

SIDE ELEVATION
(NORTH EAST FACING)

