Write Up

APPLICATION NO:
F/2000/2103 24

LOCATION:
Land Opposite 14 Norreys Avenue, Wokingham.

APPLICANT:
Royal Mail

PROPOSAL:
Proposed erection of double postal pouch.

EARLIEST DATE FOR DECISION: **01/09/2000**

APPLICATION WILL HAVE EXPIRED ON:
25/09/2000

CASE OFFICER: **Andrew Thorley**

APPROVED

RAILEX
Marbleboard

EASIFILE EP7

WOKINGHAM DISTRICT COUNCIL

TOWN AND COUNTRY PLANNING ACTS

Notification of Approval of Permission

Royal Mail
Service Maintenance Manager
80 Caversham Road
READING
Berkshire
RG1 1AA

Application Number: F/2000/2103

Parish: **WOKINGHAM**

Location: **Land Opposite 14 Norreys Avenue, Wokingham**

Proposal: **Proposed erection of double postal pouch.**

The Wokingham District Council in pursuance of their powers under the above Acts and Regulations hereby **Approve Permission** for carrying out the above development in accordance with the application and the accompanying plans submitted to the Council subject to compliance with the following conditions, the reasons for which are specified hereunder.

Condition
1. The development hereby permitted shall be begun before the expiration of five years from the date of this permission.

Condition
2. The hereby approved pouch will be powder coated in dark grey BS4800.

Reason
1. In pursuance of Section 91(1) of the Town and Country Planning Act 1990

Reason
2. To ensure a satisfactory external appearance.

Informative
1. Care should be taken to ensure that the location of the postal pouch and its subsequent use does not encroach onto private land. Wherever possible the pouch should be located such that access to it can be gained directly from a surfaced footpath and the location should ensure that pedestrian movements are not obstructed and lines of visibility for vehicular traffic are maintained.

Informative

2. You are advised, in compliance with The Town and Country Planning (General Development Procedure) (England) (Amendment) Order 2000, that the following policies and/or proposals in the development plan are relevant to this decision:

Berkshire Structure Plan Policy EN1
South East Area Local Plan Policies SBE1, SBE2, STV1, STV6
Deposit Draft Wokingham District Local Plan Policies WBE1, WOS2, WOS3

John Mitchell
Development Control Manager
Date: 09/11/2000

If this notice grants permission to proceed with the proposal the applicant is reminded that it relates to planning permission only and does not constitute approval under any other legislation including Building Regulations.

Received by Wokingham District Council

Application No: F/2000/2103

Proposal:
Proposed erection of double postal pouch.

Location:
Land Opposite 14, Norreys Avenue, Wokingham.

The application is available for inspection at Wokingham District Council's offices during the following times:

PLANNING DEPARTMENT, SHUTE END, WOKINGHAM TEL (0118) 974 6428
8.30 - 5.00 Monday - Thursday & 8.30 - 4.00 Friday

WOODLEY LIBRARY HEADLEY ROAD WOODLEY (9.30am - 7.00pm Mon, Thurs & Fri. 9.30am - 5.00pm Tues, 9.30am - 1.00pm Saturday. closed all day Wednesday). If you intend to view this application at Woodley Library (see details above) please allow 4 days from the date of this notice for delivery of plans.

Comments should be sent in writing QUOTING THE APPLICATION NUMBER to the Case Officer Andrew Thorley P.O. Box 157 Council Offices, Shute End, Wokingham Berkshire, RG40 1WR to arrive on or before 01/09/2000. Written comments submitted will become available for public inspection.

In view of the very large number of planning applications and letters of comment received, it will not normally be possible for an individual reply to observations made. However any comments will be taken into account when the application is determined and you will be notified of the decision.

Head Planning and Transportation

08 August 2000

Tel: 0118 974 6441

Date: 27/10/2000

My ref: F/2000/2103

Environmental Services Department
Planning Services
P.O. Box 157
Shute End, Wokingham
Berkshire RG40 1WR
Tel: (0118) 974 6000
Fax: (0118) 974 6484
Minicom No: (0118) 974 6991
DX: 33506 – Wokingham

CONFIDENTIAL

Councillor M Robertson
47 Proctors Road
Wokingham
RG40 1RP

Dear Councillor

Application Number: F/2000/2103
Land Opposite 14, Norreys Avenue, , Wokingham.
Proposed erection of double postal pouch.

I write to let you know that the above mentioned application has been recommended for APPROVAL: ☑ REFUSAL: ☐ under delegated powers.

If you have any questions please do not hesitate to contact **Andrew Thorley** on **0118 974 6441**. If you then feel the application needs to be transferred to the next available Development Control Sub-Committee for decision please fill in the form below.
This form must be received no later than 06/11/2000

Yours faithfully

pp John Mitchell
Development Control Manager

LISTING FORM
Case officer: **Andrew Thorley** Application Number: **F/2000/2103**
Land Opposite 14, Norreys Avenue, , Wokingham.
Proposed erection of double postal pouch.

Transfer: Yes ☐ No ☐
Reason for Transfer:

_____

_____

Signed: _____ Date: _____

Councillor M Robertson

NB. It would be helpful for speedy decision making if you could respond, even if you do not wish this application to be transferred.

Tel: 0118 974 6441

Date: 27/10/2000

My ref: F/2000/2103

Environmental Services Department
Planning Services
P.O. Box 157
Shute End, Wokingham
Berkshire RG40 1WR
Tel: (0118) 974 6000
Fax: (0118) 974 6484
Minicom No: (0118) 974 6991
DX: 33506 – Wokingham

CONFIDENTIAL

Councillor P Edwards
30 Mays Road
Wokingham
RG40 1RW

Dear Councillor

Application Number: F/2000/2103
Land Opposite 14, Norreys Avenue, , Wokingham.
Proposed erection of double postal pouch..

I write to let you know that the above mentioned application has been recommended for APPROVAL: ☑ REFUSAL: ☐ under delegated powers.

If you have any questions please do not hesitate to contact **Andrew Thorley** on **0118 974 6441**. If you then feel the application needs to be transferred to the next available Development Control Sub-Committee for decision please contact the Councillor for your area responsible for planning matters as soon as possible

Yours faithfully

John Mitchell
Development Control Manager

Tel: 0118 974 6441

Date: 27/10/2000

My ref: F/2000/2103

Environmental Services Department
Planning Services
P.O. Box 157
Shute End, Wokingham
Berkshire RG40 1WR
Tel: (0118) 974 6000
Fax: (0118) 974 6484
Minicom No: (0118) 974 6991
DX: 33506 – Wokingham

CONFIDENTIAL

Councillor I Brown
12 Paice Green
Wokingham
RG40 1YN

Dear Councillor

Application Number: F/2000/2103
Land Opposite 14, Norreys Avenue, , Wokingham.
Proposed erection of double postal pouch..

I write to let you know that the above mentioned application has been recommended for APPROVAL: ☑ REFUSAL: ☐ under delegated powers.

If you have any questions please do not hesitate to contact **Andrew Thorley** on **0118 974 6441.** If you then feel the application needs to be transferred to the next available Development Control Sub-Committee for decision please contact the Councillor for your area responsible for planning matters as soon as possible

Yours faithfully

John Mitchell
Development Control Manager

WORK SHEET FOR : Andrew Thorley

Application Number : F/2000/2103

Applicant : Royal Mail .

Location : Land Opposite 14, Norreys Avenue, , Wokingham.

Proposal : Proposed erection of double postal pouch.

Site Notice Displayed ? :	YES	NO	DATE
	✓		24/10/2000

Date of Neighbour Notifications : .....

Date of Site Visit : 4/10/2000

Date Registered : 31/07/2000

Earliest Date for Decision : 01/09/2000

Latest Consultation Date/Site Notice Expiry Date : 01/09/2000

This application will have expired on: 25/09/2000. You need to make a decision 1 day prior to this date for this application to count as determined in less than 8 weeks.

Consultation Responses :

Highways: Comments & No Comment
Property: None comments received
WTC: No Objections.
DC: No comments received.

Planning Issues : (relevant settlement)

1) Impact on streetscene
2) Highways.

Application Number: F/2000/2103

Appraisal:

1) Impact on street scene /visual impact.

No harm to street scene a minor piece of street furniture. Located on wide grass verge between road and pavement, close-boarded fence behind backing onto cemetery, directly opposite No. 14, Norreys Avenue.

2) Highways

No objections.

Recommendation : Approval: [ ] **Refusal : [ ]**
(tick appropriate box)

Application Number F/2000/2103
Conditions/~~Reasons for Refusal~~

No	Std Con	Std Reas	Non Std Conditions / ~~Reasons for Refusal~~
1.	COO1	ROO1	'Full Permission' – 5 Years

Condition:
2. The hereby approved pouch will be powder coated in dark grey BS4800.

Reason:
2. To ensure a satisfactory external appearance.

INFORMATIVE:

Care should be taken to ensure that the location of the postal pouch and its subsequent use does not encroach onto private land. Wherever possible the pouch should be located such that access to it can be gained directly from a surfaced footpath and the location should ensure that pedestrian movements are not obstructed and lines of visibility for vehicular traffic are maintained.

N16 Relevant Policies

WDLP: WBE1, WOS2/3,
SEALP: SBE1/2, STV1, STV6.
BSP: EN1

RECORD OF SITE VISIT

SITE ADDRESS: Land Opposite 14 Norreys Avenue Wokingham.

APPLICATION NUMBER: F/2000/2103

OFFICER: Andrew Thorley

DATE OF SITE VISIT: 4/10/2000

1 SITE/STATUTORY NOTICE DISPLAYED ? Yes on parking post

2. DESCRIPTION OF SURROUNDINGS
Residential 2 storey Lousing / fenced
low hedges opposite. On street parking in bays provided

3. DESCRIPTION OF SITE/BUILDING To be located on wide
Grass strip between road and pavement, ob fence
behind 1.8m backing onto cemetery. (Visible to neighbours across the road)
Through road fairly busy at peak times.

4. RELATIONSHIP TO ADJOINING PROPERTIES

Refer to site plan

5. SITE CONSTRAINTS

TREES — Not effected

ACCESS/PARKING — Adequate, will not obstruct
LEVELS movement of pedestrians or
BOUNDARY TREATMENT vehicles.
OTHERS (+ adj to parking bay on road)

NB Approve

WOKINGHAM D.C. DEVELOPMENT CONTROL

Start date: 31 JUL 2000	
Officer: AT	Application No. F/2000/2103

Map No. ..... Site .....
Easting: ..... Flood Pln .....
Northing: ..... Mineral .....

Level: ☐ **Sub Committee** ☐ **Delegated** ☐ **Sec. State**
☐ **Incorrect Fee** ☐ **Invalid** ☐ **PD**

Description:
(F.) PROPOSED ERECTION OF DOUBLE POSTAL POUCH

Location: Land OPPOSITE 14 NORREYS AVE

Parish: WOKINGHAM Ward: .....

Applicant: ROYAL MAIL

resubmission F/2000/0724 withdrawn

Fee Received 00-00 Required ..... Additional ..... Refund .....

Enforcement Section to be notified ☐ tick if required

Additional information required for validation

		Reason	Requested	Received
1	1:2500 OS location plan showing property edged in blue/red			
2	1:500 block plan showing existing & proposed dev. + adj. Properties			
3	Forms unsigned			
4	Correct S 66 certificate			
5	Elevation plans			
6	Floor plans			
7	Metric scale disclaimer			
8	Encroachment letter			
9	Miscellaneous			

APPLN NO. _____

ACTION REQUIRED BY DEVELOPMENT CONTROL

Conservation Area .....

Listed Building 1 2 2*

Advertisement Required .....

Date Site Notice Sent : ..... Parish Council Informed - YES / NO

INTERNAL CONSULTATIONS

Building Control .....
Landscape .....
Trees .....
Conservation Officer .....
Environmental Health .....
Housing .....
Leisure & Cultural services .....
Public Rights of Way .....
(Property) ✓ .....
District Secretary (only if called in by SOS) .....
Policy & Plans .....
Strategic Planning (JSPU) .....
Minerals (BABTIE) .....
Archaeological Site (BABTIE) : .....
Education .....
Social Services .....
(Highways) ✓ .....

EXTERNAL CONSULTATIONS

Adjacent D P A : .....
Adjacent Parish : .....
Southern Electricity Board .....
British Gas .....
PSA Oil Pipeline .....
Transco : .....
Environment Agency .....

Rail Track .....
Police Arch. Liaison Officer .....

HERITAGE BODIES

The Georgian Group .....
Ancient Monuments Society .....
Council for British Arch. .....
RCHME .....
Telecommunications (NRPB) .....
Sport England : .....

OTHERS:

.....
.....
.....

NEIGHBOURS: 12+ S/N + A 14 NORREYS AVENUE. ✓

.....
.....
.....
.....
.....
.....
.....
.....

WOKINGHAM TOWN COUNCIL

PLANNING SERVICES	HPT 34304
POL	TLS
DC AT	ENF
SEP 2000	
COPIES TO:	ACK:
	FILE:

Town Hall
Market Place
WOKINGHAM
Berkshire
RG40 1AS

Tel: (0118) 978 3185
Fax: (0118) 979 2335

Mr K J Abnett
Town Clerk

S:\Planning&Transportation\letters\postal pouches\Sept2000

Mr A Thorley
Planning Officer
Planning & Transportation Services
Shute End
Wokingham RG40 1WL

13 September 2000

Dear Mr Thorley

RE: PLANNING APPLICATIONS – POSTAL POUCHES

I refer to the planning applications for postal pouches recently received in this office, and enclose for your attention comments received from Town Councillors on some of the applications.

No comments have been made on the applications listed below.

F/2000/2087	F/2000/2094	F/2000/2104
F/2000/2088	F/2000/2095	F/2000/2106
F/2000/2089	F/2000/2096	F/2000/2107
F/2000/2090	F/2000/2100	F/2000/2108
F/2000/2092	F/2000/2102	F/2000/2109
F/2000/2093	F/2000/2103	F/2000/2110

Yours sincerely

Tricia Harcourt

Mrs Tricia Harcourt
Planning & Transportation Officer

HIGHWAYS CONSULTATION SHEET

From: Andrew Thorley **Date:** 08 August 2000

DELEGATED

Application Number: F/2000/2103

Proposal: Proposed erection of double postal pouch.

Parish: WOKINGHAM TOWN

Site Address:
Land Opposite 14, Norreys Avenue, , Wokingham.

Applicant:
Royal Mail .

Your observations are required in respect of this application within **7 days** of the above date.

✓ below as applicable;

1) ☐ Recommend refusal for the reason(s) **stated below;**
2) ☐ Recommend approval but with condition(s) & reason(s) **stated below;**
3) ☑ Recommend approval with **no** condition(s) or reason(s).

Signed: _____ **Print name:** ADAM COLLINS

14/8/00

1769d

YOUR PLANNING APPLICATION

WHY DO YOU NEED TO MAKE A PLANNING APPLICATION ?

New buildings, major alterations and enlargement of existing buildings, and many changes in the use of buildings and land need planning permission.
The Town and Country Planning Acts impose a duty on Local Authorities to control these changes, and this means that a balance has to be found between the need and pressure for change, and the desire to protect the character of settlements and the countryside.
The merits of each application are, therefore, carefully examined.

WHAT ELSE MAY YOU HAVE TO DO ?

Listed Building Consent: for works to a Listed Building; or for demolition works on land within the curtilage of a Listed Building or within a Conservation Area.

Advertisement Consent: for the display of advertisements or signs

Building Regulation Approval: for most new building or construction work.

Special forms are available for these types of applications.

You should also check whether there are any other regulations with which you may need to comply.

WHAT HAPPENS TO THE APPLICATION ?

It will first be checked to see if it is complete and if it is, it will be registered.

Consultations will be carried out with public and other bodies, such as the Highway Authority, or Local Parish Councils.

Publicity may be given to allow local people the opportunity to comment on your proposals.

The application will be considered in relation to the Council's planning policies and guidelines, the past history of decisions on that site or in the locality, other standards (such as parking, or visibility at road junctions), and any other material considerations.

The site will be visited by a Planning Officer You may be asked to submit more information, or to amend your application.

The application will then be considered either by a Planning Committee or Sub Committee (made up of Councillors) or by the Chief Officer responsible for planning matters. Objections to an application will be taken into consideration by the Committee or the Chief Officer.

Shortly after the application has been determined, you will receive a Decision Notice.

HOW LONG WILL IT TAKE ?

An application will generally be determined within eight weeks although a longer period may sometimes be required for a complicated application.

WHAT SORT OF DECISION CAN BE MADE ?

Your application may be approved.

Your application may be approved subject to certain conditions. These could impose restictions on the use of land or buildings, or require further details to be approved at a later stage, (e.g. materials or landscaping).
You may appeal against the conditions, but this opens the entire permission to review by the Secretary of State.

Your application may be refused. The reason will be listed on the Decision Notice.

WHAT HAPPENS IF THE APPLICATION IS REFUSED ?

You have the right to appeal against the refusal to the Secretary of State, but you have to do that within six months. Appeals can be dealt with by written representations by both sides, or by a Public Inquiry.
You may ask the Planning Officer whether an amended application would be more likely to receive planning permission.

DATA PROTECTION ACT 1984

'Information contained in this form is likely to be personal data within the terms of the Data Protection Act 1984, and as such will be held by the Council on computer (such as the PLANAPS applications processing system) and may be used by the Council only for purposes registered under the terms of the Data Protection Act.'

1769a

WOKINGHAM DISTRICT COUNCIL
PLANNING APPLICATION

PART 1

APPLICATION FOR PERMISSION TO CARRY OUT DEVELOPMENT - TOWN AND COUNTRY PLANNING ACTS

Please answer ALL QUESTIONS in BLOCK LETTERS. If a question is not applicable, answer N/A in space. Please submit SIX copies of this form and plans to:-

THE DISTRICT PLANNING OFFICER
WOKINGHAM DISTRICT COUNCIL
PLANNING DEPARTMENT
P O Box No. 157
COUNCIL OFFICES
SHUTE END
WOKINGHAM
BERKSHIRE, RG40 1WR

FOR OFFICE USE ONLY
DELEGATED
31 JUL 2000 2103

1.	APPLICANT'S NAME	Service Maintenance Manager, Royal Mail
	ADDRESS	Reading, 80 Caversham Road, Reading
	POST CODE	RG1 1AA PHONE (0118) 9537285
2. If the applicant has an agent, all correspondence will be sent to the agent	AGENT'S NAME	
	ADDRESS	N/A
	POST CODE	PHONE
3. On the plans show the SITE outlined in RED Show also OTHER land in the applicant's ownership or control in BLUE.	SITE LOCATION	Opposite N° 14 Norreys Ave - See Attached List.
4. WHAT IS THE APPLICATION FOR ? Give brief details and state for what purpose this site and any buildings will be used.		Install Postal Pouch Box. - See Attached Leaflet.
5. Give the area in hectares or part of a hectare	AREA OF SITE	N/A
6. State the applicant's interest in the land e.g. owner, prospective purchaser, lessee	OWNERSHIP	None
7. List all the plans and drawings submitted with the application	PLANS/DRAWINGS	1:2500 1:500

8. DOES THE APPLICATION INVOLVE ANY OF THE FOLLOWING ?
Tick the boxes(x)

CHANGE OF USE	☐	REDEVELOPMENT	☐
ERECTION OF NEW BUILDING	☐	ALTERATION or EXTENSION	☐

N/A

9. WHAT TYPE OF APPLICATION IS THIS ?
Tick one box only

OUTLINE PERMISSION	☐	See question 10
FULL PERMISSION	☑	
APPROVAL OF DETAILS/RESERVED MATTERS	☐	State relevant outline permission number Also complete Question 10
TEMPORARY PERMISSION	☐	State period required
RELAXATION OF CONDITIONS	☐	State relevant application number Conditions to be relaxed

10. IF THIS IS AN OUTLINE APPLICATION OR AN APPROVAL OF RESERVED MATTERS, which details, if any, do you wish to be considered as part of this application ?

N/A

SITING	☐	EXTERNAL APPEARANCE	☐
DESIGN	☐	MEANS OF ACCESS	☐
LANDSCAPING	☐		

11. WHAT IS THE EXISTING USE OF THE LAND AND/OR BUILDING(S) e.g. residential, industrial, etc. If the site is vacant say so, and also state its previous use and when that ceased.
Highways Land.

12. DOES A PUBLIC RIGHT OF WAY CROSS OR ABUT THE SITE OR THE PROPOSED ACCESS? ~~YES~~/NO — If yes, show existing route(s) and any proposed alternatives on the plans

13. ARE THERE ANY TREES ON THE SITE? IF YES, ARE ANY TO BE FELLED? ~~YES~~/NO — If yes, please show their positions, spread and species on the plans and which, if any, are to be felled.

14. STATE EXTERNAL MATERIALS TO BE USED.
None

15. HOW WILL THE SITE BE ENCLOSED?
Say whether walls, fences or hedges, and give height, colour and materials. If the site is divided into plots, say how each is to be enclosed.
N/A

16. HOW WILL SURFACE WATER BE DISPOSED OF?
N/A

17. HOW WILL FOUL SEWAGE BE DISPOSED OF?
To existing system YES/NO
If no, please give details N/A

18. WHAT ARE THE ACCESS ARRANGEMENTS?
AS EXISTING
AS PROPOSED
Give details of pedestrian and vehicular access
N/A

19. HAS PROVISION BEEN MADE FOR THE DISABLED?
See notes for applicants

20. IF THIS PROPOSAL INVOLVES RESIDENTIAL DEVELOPMENT OR THE LOSS OF RESIDENTIAL UNITS, COMPLETE THE FOLLOWING TABLE

	No. OF DWELLINGS/HABITABLE ROOMS PROPOSED	TO BE RETAINED	TO BE LOST
HOUSE			
BUNGALOW			
FLAT/MAISONETTE	N/A		
OTHER			

* STATE No. OF HABITABLE ROOMS

21. DOES THE PROPOSAL INVOLVE ANY NON-RESIDENTIAL BUILDING OR USE? ~~YES~~/NO — If YES, complete Part 2 of the form

22. DOES THE PROPOSAL INVOLVE THE WINNING, WORKING OR PROCESSING OF MINERALS: THE DISPOSAL OF MINERAL WASTE, OR THE DEPOSIT OR PROCESSING OF REFUSE AND WASTE MATERIALS? ~~YES~~/NO — If YES, please ask for and complete Part 3 of the form

23. STATE THE FEE ENCLOSED WITH THIS APPLICATION
The current scale of fees is enclosed. If you believe a reduced fee or no fee is payable, say why.
Nil (Resubmission of Application) (F/2000/0724)

I hereby apply for permission in respect of the particulars described above and in the attached plans and drawings. If planning permission is granted, the development must be carried out strictly in accordance with the approved plans. Failure to do so could result in enforcement action being taken. Permission under the Town & Country Planning Acts does not obviate the possible need to apply for Building Regulations approval.

SIGNED A.P. Nicholls ON BEHALF OF Royal Mail DATE 31-07-00

Before submitting the application check that it is complete, that all questions have been answered and that the site boundary and the new work are clearly edged in red on the plans. Every application must be accompanied by the appropriate certificate and fee. See "NOTES TO HELP APPLICANTS".

PLANNING APPLICATION

PART 2

This part of the form need only be completed if the application involves non-residential development. Please answer all questions in print or block letters. If the answer is not applicable, write N/A in the space. You may wish to amplify your answers in a covering letter.

24. STATE THE GROSS FLOOR SPACE (by external measurement) OF ALL BUILDINGS TO WHICH THIS APPLICATION REFERS. Please give all floor areas in SQUARE METRES.

	USE CLASS	Existing floor space: Retained in existing use	Existing floor space: Lost by change of use or demolition	Proposed additional floorspace created by: New building	Proposed additional floorspace created by: Change of use
A1	SHOPS				
A2	FINANCIAL AND PROFESSIONAL SERVICES				
A3	FOOD AND DRINK				
B1(a)	OFFICE (other than A2)				
B1 (b)	RESEARCH AND DEVELOPMENT				
B1 (c)	LIGHT INDUSTRIAL				
B2	GENERAL INDUSTRIAL		N/A		
B7	SPECIAL INDUSTRIAL				
B8	STORAGE OR DISTRIBUTION				
C1	HOTELS AND HOSTELS				
C2	RESIDENTIAL INSTITUTIONS				
D1	NON-RESIDENTIAL INSTITUTIONS				
D2	ASSEMBLY AND LEISURE				
OTHER	Please Specify				
OTHER	Please Specify				
	TOTAL				

25. IF C1 OR C2 USE IS PROPOSED, PLEASE STATE NUMBER OF BED SPACES
N/A

26. WHAT PROVISION IS BEING MADE FOR PARKING?

	Cars	Lorries
Existing	N/A	
Proposed		

27. DESCRIBE THE ACTIVITY OR PROCESSES TO BE CARRIED ON
Please provide details of any equipment, plant or machinery to be installed and any end products. You may wish to amplify your answers in a covering letter.
N/A

28. WHO WILL OCCUPY THE PREMISES?
a) Give the name and current operating address of the proposed occupier
b) Will these premises be vacated?

29. IF KNOWN, HOW MANY PEOPLE ARE LIKELY TO BE EMPLOYED ON SITE AFTER COMPLETION OF THE DEVELOPMENT?

Existing Staff	Transferred Staff	New Staff	Total
	N/A		

30. DOES THE PROPOSAL INVOLVE THE USE OR STORAGE OF ANY OF THE HAZARDOUS SUBSTANCES LISTED IN THE NOTES?
If so, state this material, the quantity and method of storage.
No

Before submitting the application check that it is complete, that all questions have been answered and that the site boundary and the new work are clearly edged in red on the plans. Every application must be accompanied by the appropriate certificate and fee. See "NOTES TO HELP APPLICANTS".

ROMEC Manufacturing

STREET FURNITURE

Second Delivery Pouch Box

External storage box for delivery pouches

The free-standing second delivery pouch box offers secure storage for delivery pouches. Produced in robust sheet steel with Post Office approved locks, the box is highly durable and resistant to vandalism.



Technical Specification

Single Box

Height:	660mm
Width:	450mm
Depth:	400mm

Technical Specification

Double Box

Height:	1000mm
Width:	450mm
Depth:	400mm

DELEGATED

Royal Mail policy is for all Pouch Boxes to be free-standing. Mounted boxes are still available for independent customers.

31.JUL.2000* 2103

PRODUCT CODES

Single Box	Double Box
Code 1270/001	Code 1270/002
Also Available:	
Standard Pedestal	**Short Pedestal**
Code 1270/005	Code 1270/006

For more information on ROMEC's range of Products and Services...
Freephone 0800 61 65 62 Portline 5836 4611

Royal Mail Pouch Box [Double] Resubmission Application (Wokingham Area)

Box No	Address	Original Application Code No
R01	Near No 99 St Pauls Gate	F/2000/0761
R02	Outside / Near No1 Brook Close	F/2000/0760
R03	At / Near No 1 Peregrine Court (Near Junction Of Swalloway & Chaffinch Close)	F/2000/0756
R04	At End Of Duncan Drive (Near No 10)	F/2000/0735
R05	Opposite No 4 Webb Court	F/2000/0727
R06	At / Near No 54 Crail Close	F/2000/0738
R07	Near Gas Govenor On Manor Road	F/2000/0773
R08	Opposite / Near No 8 Magnolia Way	F/2000/0739
R09	Opposite No 3 Sandy Lane	F/2000/0722
R10	At Junction Of Luckley Road & Luckley Wood	F/2000/0775
R11	Opposite No 50 Tangley Drive	F/2000/0774
R12	Opposite No 52 manor Road	F/2000/0771
R13	At Junction Of Sorrel Close & Campion Way	F/2000/0770
R14	Opposite No 63 Oaklands Drive	F/2000/0740
R15	Opposite No 3 Beanoak Road	F/2000/0748
R16	Opposite No 10 Lowther Road	F/2000/0762
R17	Adjacent To Rear Boundary of 3/4 Mindel Close (Sited On Culloden Way - Near Tree)	F/2000/0776
R18	Next To Footpath / Cut On All Saints Close Which Leads To Deacon Close	F/2000/0735
R19	Opposite No 14 Norreys Ave	F/2000/0724
R20	To The Rear Of 21/22 Sheriden Way Opposite No 9	F/2000/0754
R21	Next To 144 Mathews - Green Rd	F/2000/0777
R22	At Junction Of Priest Av & London Road (Near 225 London Road)	F/2000/0743
R23	Opposite No 26 Commons Rd	F/2000/0768
R24	Near No 22 Ruskin Way (Next To Green Box & Lamp	F/2000/0759

DELEGATED

31.JUL.2000* 2103

31 JUL 2000 2103

DELEGATED

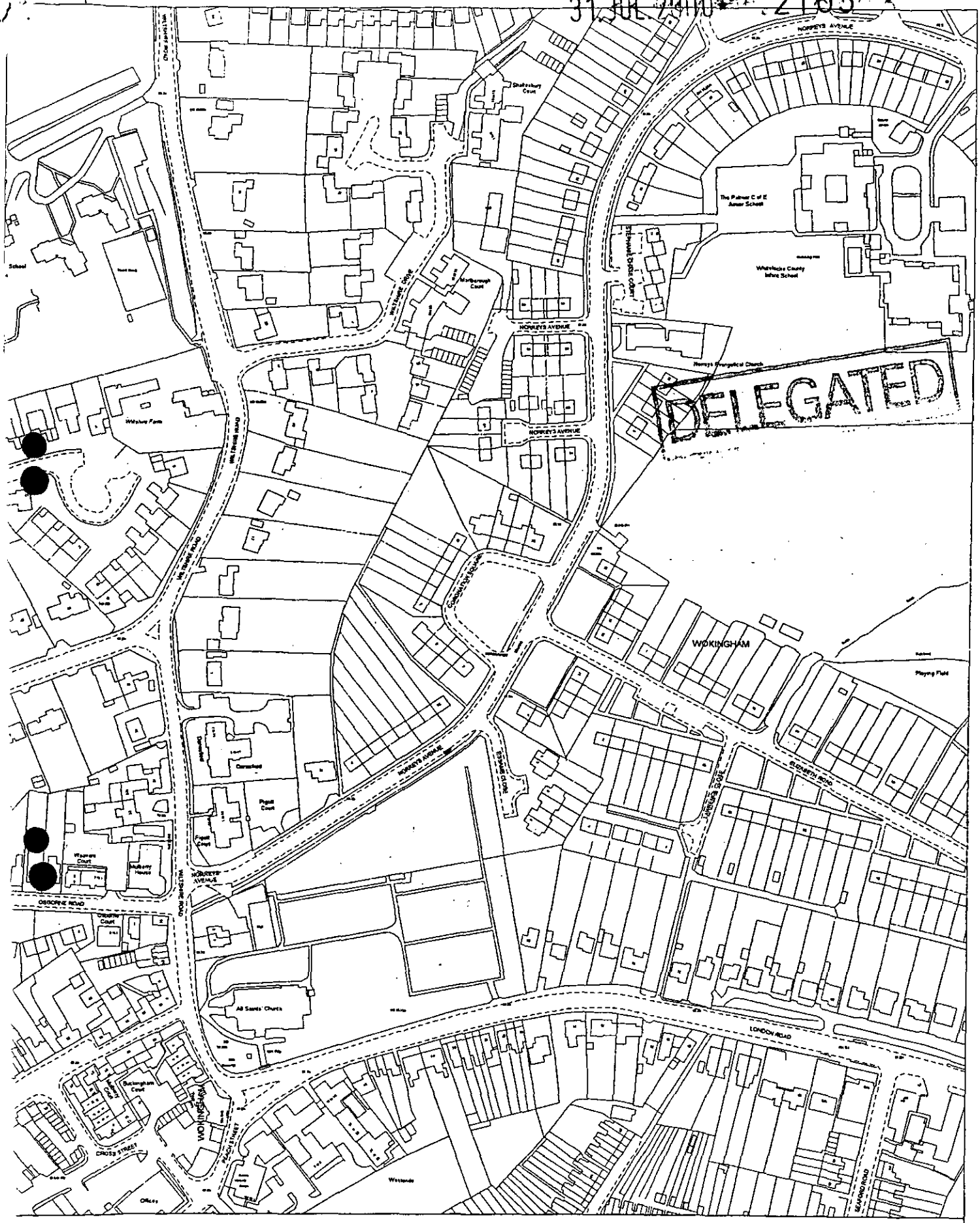

Site Plan, Scale: 1 to 2500

This copy has been produced specifically for the map return scheme purposes only. No further copies may be made.

This map is reproduced from Ordnance Survey material with the permission of Ordnance Survey on behalf of the Controller of HMSO Office. © Crown Copyright. Wokingham District Council, Licence No. LA086134
Date: 31 August 1999

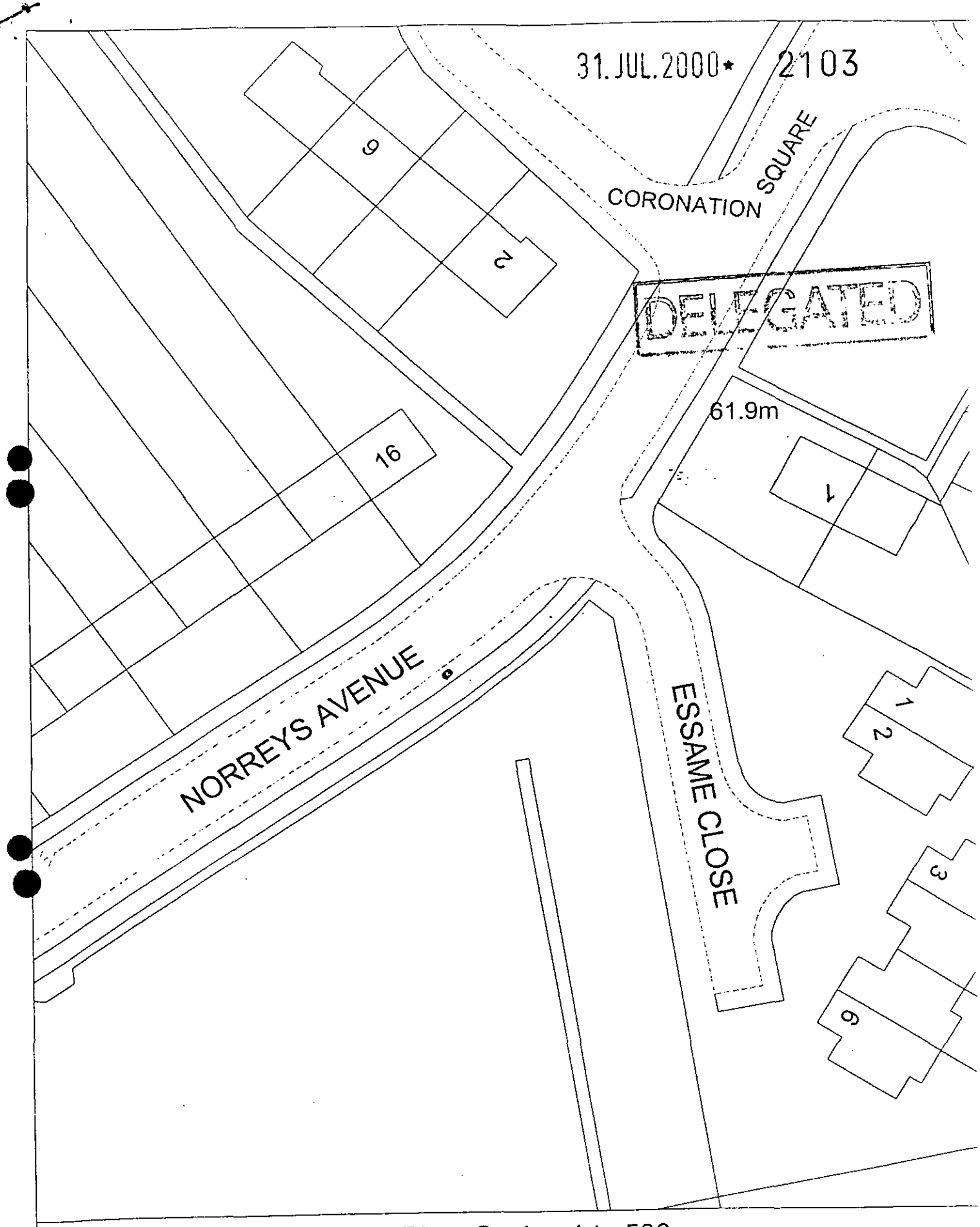

Site Plan, Scale: 1 to 500

This copy has been produced specifically for the map return scheme purposes only. No further copies may be made.

This map is reproduced from Ordnance Survey material with the permission of Ordnance Survey on behalf of the Controller of HMSO Office. © Crown Copyright. Wokingham District Council, Licence No. LA086134

Date: 26 May 2000

N
W E
S

To:
Property Dept

From: Andrew Thorley

Date: 08 August 2000

Application Number: F/2000/2103





Proposal: Proposed erection of double postal pouch..

Site Address:
Land Opposite 14, Norreys Avenue, , Wokingham.

Applicant:
Royal Mail .

Your observations are required in respect of this application within **7 days** of the above date.

1769d

YOUR PLANNING APPLICATION

WHY DO YOU NEED TO MAKE A PLANNING APPLICATION ?

New buildings, major alterations and enlargement of existing buildings, and many changes in the use of buildings and land need planning permission.
The Town and Country Planning Acts impose a duty on Local Authorities to control these changes, and this means that a balance has to be found between the need and pressure for change, and the desire to protect the character of settlements and the countryside.
The merits of each application are, therefore, carefully examined.

WHAT ELSE MAY YOU HAVE TO DO ?

Listed Building Consent: for works to a Listed Building; or for demolition works on land within the curtilage of a Listed Building or within a Conservation Area.

Advertisement Consent: for the display of advertisements or signs

Building Regulation Approval: for most new building or construction work.

Special forms are available for these types of applications.

You should also check whether there are any other regulations with which you may need to comply.

WHAT HAPPENS TO THE APPLICATION ?

It will first be checked to see if it is complete and if it is, it will be registered.

Consultations will be carried out with public and other bodies, such as the Highway Authority, or Local Parish Councils.

Publicity may be given to allow local people the opportunity to comment on your proposals.

The application will be considered in relation to the Council's planning policies and guidelines, the past history of decisions on that site or in the locality, other standards (such as parking, or visibility at road junctions), and any other material considerations.

The site will be visited by a Planning Officer You may be asked to submit more information, or to amend your application.

The application will then be considered either by a Planning Committee or Sub Committee (made up of Councillors) or by the Chief Officer responsible for planning matters. Objections to an application will be taken into consideration by the Committee or the Chief Officer.

Shortly after the application has been determined, you will receive a Decision Notice.

HOW LONG WILL IT TAKE ?

An application will generally be determined within eight weeks although a longer period may sometimes be required for a complicated application.

WHAT SORT OF DECISION CAN BE MADE ?

Your application may be approved.

Your application may be approved subject to certain conditions. These could impose restictions on the use of land or buildings, or require further details to be approved at a later stage, (e.g. materials or landscaping).
You may appeal against the conditions, but this opens the entire permission to review by the Secretary of State.

Your application may be refused. The reason will be listed on the Decision Notice.

WHAT HAPPENS IF THE APPLICATION IS REFUSED ?

You have the right to appeal against the refusal to the Secretary of State, but you have to do that within six months. Appeals can be dealt with by written representations by both sides, or by a Public Inquiry.
You may ask the Planning Officer whether an amended application would be more likely to receive planning permission.

DATA PROTECTION ACT 1984

'Information contained in this form is likely to be personal data within the terms of the Data Protection Act 1984, and as such will be held by the Council on computer (such as the PLANAPS applications processing system) and may be used by the Council only for purposes registered under the terms of the Data Protection Act.'

1769a

WOKINGHAM DISTRICT COUNCIL
PLANNING APPLICATION

PART 1

APPLICATION FOR PERMISSION TO CARRY OUT DEVELOPMENT - TOWN AND COUNTRY PLANNING ACTS

Please answer ALL QUESTIONS in BLOCK LETTERS. If a question is not applicable, answer N/A in space. Please submit SIX copies of this form and plans to:-

THE DISTRICT PLANNING OFFICER
WOKINGHAM DISTRICT COUNCIL
PLANNING DEPARTMENT
P O Box No. 157
COUNCIL OFFICES
SHUTE END
WOKINGHAM
BERKSHIRE, RG40 1WR

FOR OFFICE USE ONLY

DELEGATED

31.JUL.2000* 2103

1.	APPLICANT'S NAME	SERVICE MAINTENANCE MANAGER, Royal Mail
	ADDRESS	READING, 80 CAVERSHAM ROAD, READING
	POST CODE	RG1 1AA PHONE (0118) 9537285
2. If the applicant has an agent, all correspondence will be sent to the agent	AGENT'S NAME	
	ADDRESS	N/A
	POST CODE	PHONE
3. On the plans show the SITE outlined in RED Show also OTHER land in the applicant's ownership or control in BLUE.	SITE LOCATION	OPPOSITE Nº 14 NORREYS AVE - SEE ATTACHED LIST.
4. WHAT IS THE APPLICATION FOR ? Give brief details and state for what purpose this site and any buildings will be used.		INSTALL POSTAL POUCH BOX. - SEE ATTACHED LEAFLET.
5. Give the area in hectares or part of a hectare	AREA OF SITE	N/A
6. State the applicant's interest in the land e.g. owner, prospective purchaser, lessee	OWNERSHIP	NONE
7. List all the plans and drawings submitted with the application	PLANS/DRAWINGS	1:2500 1:500

8. DOES THE APPLICATION INVOLVE ANY OF THE FOLLOWING ?
Tick the boxes(x)

CHANGE OF USE	☐	N/A REDEVELOPMENT	☐
ERECTION OF NEW BUILDING	☐	ALTERATION or EXTENSION	☐

9. WHAT TYPE OF APPLICATION IS THIS ? Tick one box only

OUTLINE PERMISSION	☐	See question 10
FULL PERMISSION	☑	
APPROVAL OF DETAILS/RESERVED MATTERS	☐	State relevant outline permission number Also complete Question 10
TEMPORARY PERMISSION	☐	State period required
RELAXATION OF CONDITIONS	☐	State relevant application number Conditions to be relaxed

10. IF THIS IS AN OUTLINE APPLICATION OR AN APPROVAL OF RESERVED MATTERS, which details, if any, do you wish to be considered as part of this application ?

		N/A SITING	☐
EXTERNAL APPEARANCE	☐	DESIGN	☐
MEANS OF ACCESS	☐	LANDSCAPING	☐

11. WHAT IS THE EXISTING USE OF THE LAND AND/OR BUILDING(S)
e.g. residential, industrial, etc. If the site is vacant say so, and also state its previous use and when that ceased.

Highways Land.

12. DOES A PUBLIC RIGHT OF WAY CROSS OR ABUT THE SITE OR THE PROPOSED ACCESS? ~~YES~~/NO — If yes, show existing route(s) and any proposed alternatives on the plans

13. ARE THERE ANY TREES ON THE SITE? IF YES, ARE ANY TO BE FELLED? ~~YES~~/NO — If yes, please show their positions, spread and species on the plans and which, if any, are to be felled.

14. STATE EXTERNAL MATERIALS TO BE USED.

None

15. HOW WILL THE SITE BE ENCLOSED?
Say whether walls, fences or hedges, and give height, colour and materials. If the site is divided into plots, say how each is to be enclosed.

N/A

16. HOW WILL SURFACE WATER BE DISPOSED OF?

N/A

17. HOW WILL FOUL SEWAGE BE DISPOSED OF?

To existing system YES/NO N/A

If no, please give details

18. WHAT ARE THE ACCESS ARRANGEMENTS?
AS EXISTING
AS PROPOSED
Give details of pedestrian and vehicular access

N/A

19. HAS PROVISION BEEN MADE FOR THE DISABLED?
See notes for applicants

20. IF THIS PROPOSAL INVOLVES RESIDENTIAL DEVELOPMENT OR THE LOSS OF RESIDENTIAL UNITS, COMPLETE THE FOLLOWING TABLE

	No. OF DWELLINGS/HABITABLE ROOMS PROPOSED	TO BE RETAINED	TO BE LOST
HOUSE	/ *	/ *	/ *
BUNGALOW	/ *	/ *	/ *
FLAT/MAISONETTE	/ *	N/A / *	/
OTHER	/ *	/ *	/ *

* STATE No. OF HABITABLE ROOMS

21. DOES THE PROPOSAL INVOLVE ANY NON-RESIDENTIAL BUILDING OR USE? ~~YES~~/NO — If YES, complete Part 2 of the form

22. DOES THE PROPOSAL INVOLVE THE WINNING, WORKING OR PROCESSING OF MINERALS; THE DISPOSAL OF MINERAL WASTE, OR THE DEPOSIT OR PROCESSING OF REFUSE AND WASTE MATERIALS? ~~YES~~/NO — If YES, please ask for and complete Part 3 of the form

23. STATE THE FEE ENCLOSED WITH THIS APPLICATION
The current scale of fees is enclosed. If you believe a reduced fee or no fee is payable, say why.

Nil (Resubmission of Application) (F/2000/0724)

I hereby apply for permission in respect of the particulars described above and in the attached plans and drawings. If planning permission is granted, the development must be carried out strictly in accordance with the approved plans. Failure to do so could result in enforcement action being taken. Permission under the Town & Country Planning Acts does not obviate the possible need to apply for Building Regulations approval.

SIGNED A.F. Marshall ON BEHALF OF Royal Mail DATE 31-07-00

Before submitting the application check that it is complete, that all questions have been answered and that the site boundary and the new work are clearly edged in red on the plans. Every application must be accompanied by the appropriate certificate and fee. See "NOTES TO HELP APPLICANTS".

PLANNING APPLICATION

PART 2

This part of the form need only be completed if the application involves non-residential development. Please answer all questions in print or block letters. If the answer is not applicable, write N/A in the space. You may wish to amplify your answers in a covering letter.

24. STATE THE GROSS FLOOR SPACE (by external measurement) OF ALL BUILDINGS TO WHICH THIS APPLICATION REFERS.
Please give all floor areas in SQUARE METRES.

	USE CLASS	Existing floor space: Retained in existing use	Existing floor space: Lost by change of use or demolition	Proposed additional floorspace created by: New building	Proposed additional floorspace created by: Change of use
A1	SHOPS				
A2	FINANCIAL AND PROFESSIONAL SERVICES				
A3	FOOD AND DRINK				
B1(a)	OFFICE (other than A2)				
B1 (b)	RESEARCH AND DEVELOPMENT				
B1 (c)	LIGHT INDUSTRIAL				
B2	GENERAL INDUSTRIAL		N/A		
B3-7	SPECIAL INDUSTRIAL				
B8	STORAGE OR DISTRIBUTION				
C1	HOTELS AND HOSTELS				
C2	RESIDENTIAL INSTITUTIONS				
D1	NON-RESIDENTIAL INSTITUTIONS				
D2	ASSEMBLY AND LEISURE				
OTHER	Please Specify				
OTHER	Please Specify				
	TOTAL				

25. IF C1 OR C2 USE IS PROPOSED, PLEASE STATE NUMBER OF BED SPACES

N/A

26. WHAT PROVISION IS BEING MADE FOR PARKING?

	Cars	Lorries
Existing	N/A	
Proposed		

27. DESCRIBE THE ACTIVITY OR PROCESSES TO BE CARRIED ON
Please provide details of any equipment, plant or machinery to be installed and any end products. You may wish to amplify your answers in a covering letter.

N/A

28. WHO WILL OCCUPY THE PREMISES?
a) Give the name and current operating address of the proposed occupier
b) Will these premises be vacated?

29. IF KNOWN, HOW MANY PEOPLE ARE LIKELY TO BE EMPLOYED ON SITE AFTER COMPLETION OF THE DEVELOPMENT?

Existing Staff	Transferred Staff	New Staff	Total
	N/A		

30. DOES THE PROPOSAL INVOLVE THE USE OR STORAGE OF ANY OF THE HAZARDOUS SUBSTANCES LISTED IN THE NOTES?
If so, state this material, the quantity and method of storage.

NO

Before submitting the application check that it is complete, that all questions have been answered and that the site boundary and the new work are clearly edged in red on the plans. Every application must be accompanied by the appropriate certificate and fee. See "NOTES TO HELP APPLICANTS".

ROMEC Manufacturing

STREET FURNITURE

Second Delivery Pouch Box

External storage box for delivery pouches



The free-standing second delivery pouch box offers secure storage for delivery pouches. Produced in robust sheet steel with Post Office approved locks, the box is highly durable and resistant to vandalism.

Technical Specification	
Single Box	
Height:	660mm
Width:	450mm
Depth:	400mm

Technical Specification	
Double Box	
Height:	1000mm
Width:	450mm
Depth:	400mm

DELEGATED

Royal Mail policy is for all Pouch Boxes to be free-standing. Mounted boxes are still available for independent customers.

31.JUL.2000* 2103

PRODUCT CODES

Single Box
Code 1270/001

Double Box
Code 1270/002

Also Available:

Standard Pedestal
Code 1270/005

Short Pedestal
Code 1270/006

For more information on ROMEC's range of Products and Services...
Freephone 0800 61 65 62 Postline 5836 4041

Royal Mail Pouch Box [Double] Resubmission Application (Wokingham Area)

Box No	Address	Original Application Code No
R01	Near No 99 St Pauls Gate	F/2000/0761
R02	Outside / Near No1 Brook Close	F/2000/0760
R03	At / Near No 1 Peregrine Court (Near Junction Of Swalloway & Chaffinch Close)	F/2000/0756
R04	At End Of Duncan Drive (Near No 10)	F/2000/0735
R05	Opposite No 4 Webb Court	F/2000/0727
R06	At / Near No 54 Crail Close	F/2000/0738
R07	Near Gas Govenor On Manor Road	F/2000/0773
R08	Opposite / Near No 8 Magnolia Way	F/2000/0739
R09	Opposite No 3 Sandy Lane	F/2000/0722
R10	At Junction Of Luckley Road & Luckley Wood	F/2000/0775
R11	Opposite No 50 Tangley Drive	F/2000/0774
R12	Opposite No 52 manor Road	F/2000/0771
R13	At Junction Of Sorrel Close & Campion Way	F/2000/0770
R14	Opposite No 63 Oaklands Drive	F/2000/0740
R15	Opposite No 3 Beanoak Road	F/2000/0748
R16	Opposite No 10 Lowther Road	F/2000/0762
R17	Adjacent To Rear Boundary of 3/4 Mindel Close (Sited On Culloden Way - Near Tree)	F/2000/0776
R18	Next To Footpath / Cut On All Saints Close Which Leads To Deacon Close	F/2000/0735
R19	Opposite No 14 Norreys Ave	F/2000/0724
R20	To The Rear Of 21/22 Sheriden Way Opposite No 9	F/2000/0754
R21	Next To 144 Mathews - Green Rd	F/2000/0777
R22	At Junction Of Priest Av & London Road (Near 225 London Road)	F/2000/0743
R23	Opposite No 26 Commons Rd	F/2000/0768
R24	Near No 22 Ruskin Way (Next To Green Box & Lamp	F/2000/0759

DELEGATED

21 JUL 2000 2103

31.JUL.2000* 2103

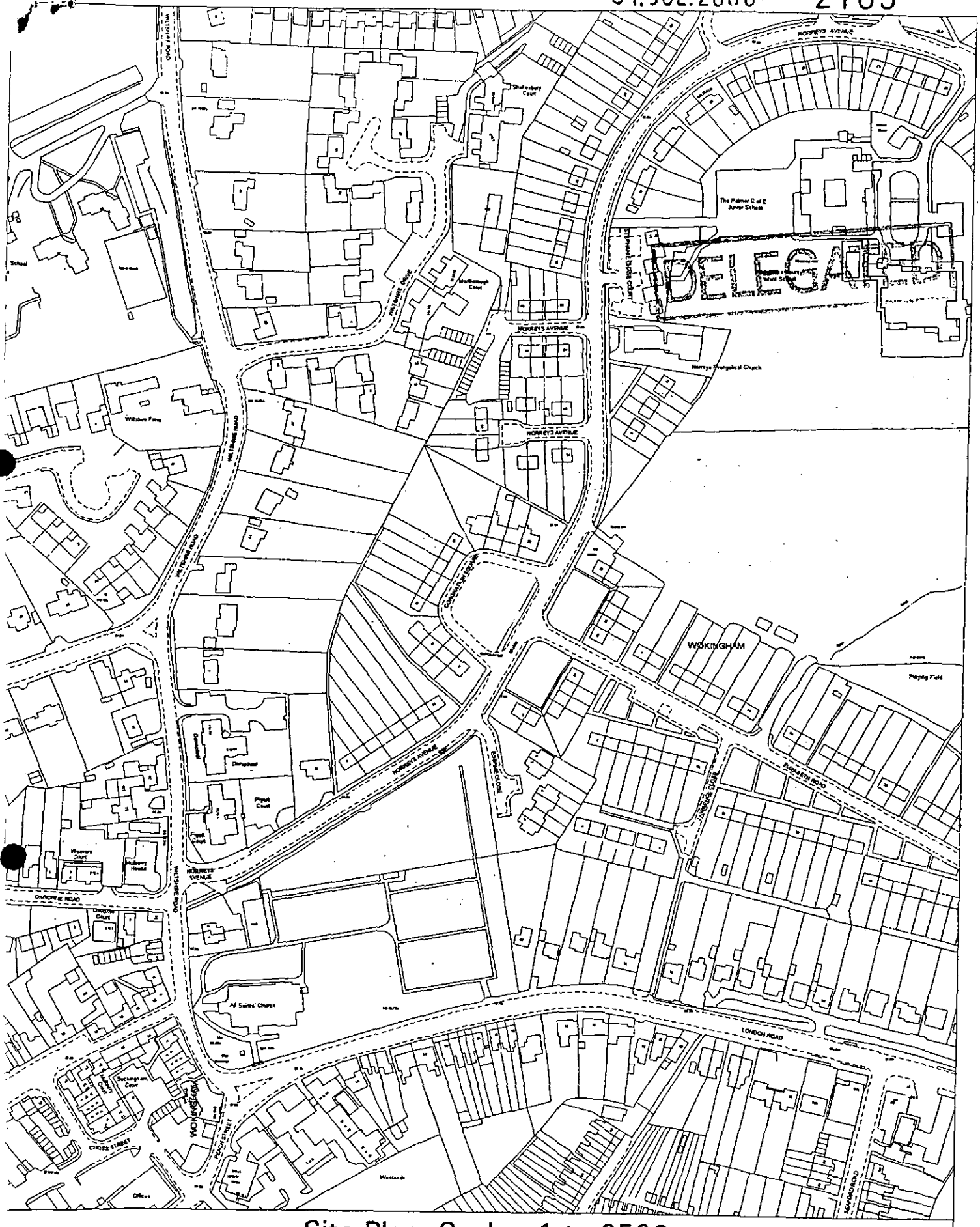

Site Plan, Scale: 1 to 2500

This copy has been produced specifically for the map return scheme purposes only. No further copies may be made.

This map is reproduced from Ordnance Survey material with the permission of Ordnance Survey on behalf of the Controller of HMSO Office. © Crown Copyright. Wokingham District Council, Licence No. LA086134

Date: 31 August 1999

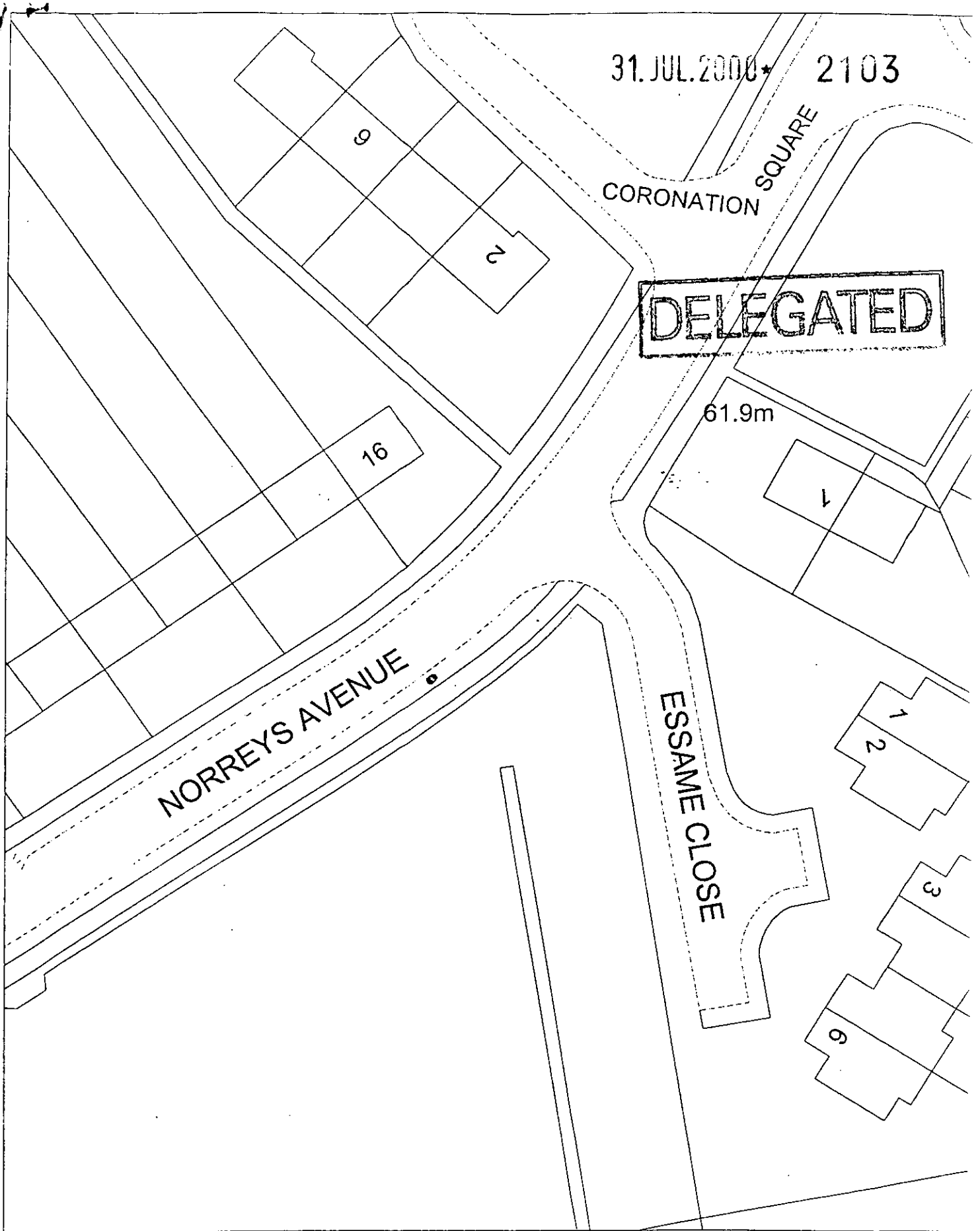

Site Plan, Scale: 1 to 500

This copy has been produced specifically for the map return scheme purposes only. No further copies may be made.

This map is reproduced from Ordnance Survey material with the permission of Ordnance Survey on behalf of the Controller of HMSO Office. © Crown Copyright. Wokingham District Council, Licence No. LA086134

Date: 26 May 2000

N
W E
S

1789/a

SECTION 66 CERTIFICATE

Application No. 31.JUL.2000* 2103

Please fill in both Certificate A, B, C or D and the Agricultural Holdings Certificate. Delete sections not relevant.

(a) "Owner" means a person having a freehold interest or leasehold interest the unexpired term of which is not less than 7 years.

OR

+ See Note (a) to Certificate A

OR

(b) Insert description of steps taken.

(c) Name of local newspaper circulating in the area where the land is situated.

(d) Date of publication (which must be not earlier than the beginning of the period of 21 days ending with the date of the application).

CERTIFICATE A

I certify that:

at the beginning of the period of 21 days ending with the date of the accompanying application, nobody, except the applicant, was the owner of (a) of any part of the land to which the application relates.

CERTIFICATE B

I certify that:

I have/The applicant has* given the required notice to everyone else who, at the beginning of the period of 21 days ending with the date of the accompanying application was the owner (a) of any part of the land to which the application relates, as listed below.

Owner's(a) name	Address at which notice was served	Date on which notice was served
HIGHWAYS LAND	WOKINGHAM DISTRICT COUNCIL	

CERTIFICATE C

I certify that

● I/The applicant* cannot issued a certificate in accordance with either paragraph (a) or paragraph (b) of Section 66(1) of the Act in respect of the accompanying application.

● I have/The applicant has* given the required notice to the persons specified below, being persons who at the beginning of the period of 21 days ending with the date of the application were owners (a) of any part of the land to which the application relates.

Owner's(a) name	Address at which notice was served	Date on which notice was served

● I have/The applicant has* taken all reasonable steps open to me/him/her* to find out the names and addresses of the other owners (a) of the land, or of a part of it, but have/has* been unable to do so. These steps were as follows:

(b) .....

.....

● Notice of the application as attached to this Certificate, has been published in

the (c) .....

on (d) .....

1789/b

CERTIFICATE D

I certify that

● I/The applicant cannot issue a certificate in accordance with paragraph (a) of Section 66 of the Act in respect of the accompanying application.

OR

● I/The applicant have/has taken all reasonable steps open to me/him/her to find out the names and addresses of everyone else who, at the beginning of the period of 21 days beginning with the date of application was the owner (a) of any part of the land to which the application relates, but have/has been unable to do so. These steps were as follows:

(b) . . . . . .

. . . . . .

(b) Insert description of steps taken

(c) Insert name of local newspaper circulating in the area where the land is situated.

(d) Insert date of publication (which must not be earlier than the beginning of the period of 21 days ending with the date of the application).

● Notice of the application as attached to this Certificate, has been published in the (c) . . . . . .

on (d) . . . . . .

ALL APPLICANTS MUST COMPLETE THIS SECTION

If any of the site is part of an area of land which is let or there is an agreement to let the land for agricultural purposes to a tenant, it may be an agricultural holding. Further advice may be obtained from the Department.

Agricultural Holdings Certificate

One or other section must be crossed through as not applicable.

If the applicant is the sole agricultural tenant he or she must delete the first alternative and insert "not applicable" as the information required by the second alternative.

● None of the land to which the application relates is, or is part of, an agricultural holding.

OR

● I have/The applicant has given the required notice to every person other than my/him/herself who, at the beginning of the period of 21 days ending with the date of the application, was a tenant of an agricultural holding on all or part of the land to which the application relates, as follows:

Tenant's name	Address at which notice was served	Date on which notice was served

Signed . . A. L. Rhodes . . . . . .

On behalf of . . Royal Mail . . . . . .

Date . . 31-07-00 . . . . . .

TOWN AND COUNTRY PLANNING ACT, 1990
TOWN & COUNTRY PLANNING GENERAL DEVELOPMENT ORDER 1988
Certificate under Section 66

1769d

YOUR PLANNING APPLICATION

WHY DO YOU NEED TO MAKE A PLANNING APPLICATION ?

New buildings, major alterations and enlargement of existing buildings, and many changes in the use of buildings and land need planning permission.
The Town and Country Planning Acts impose a duty on Local Authorities to control these changes, and this means that a balance has to be found between the need and pressure for change, and the desire to protect the character of settlements and the countryside.
The merits of each application are, therefore, carefully examined.

WHAT ELSE MAY YOU HAVE TO DO ?

Listed Building Consent: for works to a Listed Building; or for demolition works on land within the curtilage of a Listed Building or within a Conservation Area.

Advertisement Consent: for the display of advertisements or signs

Building Regulation Approval: for most new building or construction work.

Special forms are available for these types of applications.

You should also check whether there are any other regulations with which you may need to comply.

WHAT HAPPENS TO THE APPLICATION ?

It will first be checked to see if it is complete and if it is, it will be registered.

Consultations will be carried out with public and other bodies, such as the Highway Authority, or Local Parish Councils.

Publicity may be given to allow local people the opportunity to comment on your proposals.

The application will be considered in relation to the Council's planning policies and guidelines, the past history of decisions on that site or in the locality, other standards (such as parking, or visibility at road junctions), and any other material considerations.

The site will be visited by a Planning Officer You may be asked to submit more information, or to amend your application.

The application will then be considered either by a Planning Committee or Sub Committee (made up of Councillors) or by the Chief Officer responsible for planning matters. Objections to an application will be taken into consideration by the Committee or the Chief Officer.

Shortly after the application has been determined, you will receive a Decision Notice.

HOW LONG WILL IT TAKE ?

An application will generally be determined within eight weeks although a longer period may sometimes be required for a complicated application.

WHAT SORT OF DECISION CAN BE MADE ?

Your application may be approved.

Your application may be approved subject to certain conditions. These could impose restictions on the use of land or buildings, or require further details to be approved at a later stage, (e.g. materials or landscaping).
You may appeal against the conditions, but this opens the entire permission to review by the Secretary of State.

Your application may be refused. The reason will be listed on the Decision Notice.

WHAT HAPPENS IF THE APPLICATION IS REFUSED ?

You have the right to appeal against the refusal to the Secretary of State, but you have to do that within six months. Appeals can be dealt with by written representations by both sides, or by a Public Inquiry.
You may ask the Planning Officer whether an amended application would be more likely to receive planning permission.

DATA PROTECTION ACT 1984

'Information contained in this form is likely to be personal data within the terms of the Data Protection Act 1984, and as such will be held by the Council on computer (such as the PLANAPS applications processing system) and may be used by the Council only for purposes registered under the terms of the Data Protection Act.'

1769a

WOKINGHAM DISTRICT COUNCIL
PLANNING APPLICATION

PART 1

APPLICATION FOR PERMISSION TO CARRY OUT DEVELOPMENT - TOWN AND COUNTRY PLANNING ACTS

Please answer ALL QUESTIONS in BLOCK LETTERS. If a question is not applicable, answer N/A in space. Please submit SIX copies of this form and plans to:-

THE DISTRICT PLANNING OFFICER
WOKINGHAM DISTRICT COUNCIL
PLANNING DEPARTMENT
P O Box No. 157
COUNCIL OFFICES
SHUTE END
WOKINGHAM
BERKSHIRE, RG40 1WR

FOR OFFICE USE ONLY
DELEGATED
31.JUL.2000 2103

1.	APPLICANT'S NAME	Service Maintenance Manager, Royal Mail,
	ADDRESS	Reading, 80 Caversham Road, Reading
	POST CODE	RG1 1AA PHONE (0118) 9537285
2. If the applicant has an agent, all correspondence will be sent to the agent	AGENT'S NAME	
	ADDRESS	N/A
	POST CODE	PHONE
3. On the plans show the SITE outlined in RED Show also OTHER land in the applicant's ownership or control in BLUE.	SITE LOCATION	Opposite No 14 Norreys Ave - see Attached List.
4. WHAT IS THE APPLICATION FOR ? Give brief details and state for what purpose this site and any buildings will be used.		Install Postal Pouch Box. - see Attached Leaflet.
5. Give the area in hectares or part of a hectare	AREA OF SITE	N/A
6. State the applicant's interest in the land e.g. owner, prospective purchaser, lessee	OWNERSHIP	None
7. List all the plans and drawings submitted with the application	PLANS/DRAWINGS	1:2500 1:500

8. DOES THE APPLICATION INVOLVE ANY OF THE FOLLOWING ?
Tick the boxes(x)

CHANGE OF USE	☐ N/A	REDEVELOPMENT	☐
ERECTION OF NEW BUILDING	☐	ALTERATION or EXTENSION	☐

9. WHAT TYPE OF APPLICATION IS THIS ?
Tick one box only

OUTLINE PERMISSION	☐	See question 10
FULL PERMISSION	☑	
APPROVAL OF DETAILS/RESERVED MATTERS	☐	State relevant outline permission number Also complete Question 10
TEMPORARY PERMISSION	☐	State period required
RELAXATION OF CONDITIONS	☐	State relevant application number Conditions to be relaxed

10. IF THIS IS AN OUTLINE APPLICATION OR AN APPROVAL OF RESERVED MATTERS, which details, if any, do you wish to be considered as part of this application ?

		N/A	
EXTERNAL APPEARANCE	☐	DESIGN	☐
MEANS OF ACCESS	☐	LANDSCAPING	☐
		SITING	☐

11. WHAT IS THE EXISTING USE OF THE LAND AND/OR BUILDING(S)
e.g. residential, industrial, etc. If the site is vacant say so, and also state its previous use and when that ceased.

Highways Land.

12. DOES A PUBLIC RIGHT OF WAY CROSS OR ABUT THE SITE OR THE PROPOSED ACCESS? ~~YES~~/NO — If yes, show existing route(s) and any proposed alternatives on the plans

13. ARE THERE ANY TREES ON THE SITE? IF YES, ARE ANY TO BE FELLED? ~~YES~~/NO — If yes, please show their positions, spread and species on the plans and which, if any, are to be felled.

14. STATE EXTERNAL MATERIALS TO BE USED.

None

15. HOW WILL THE SITE BE ENCLOSED?
Say whether walls, fences or hedges, and give height, colour and materials. If the site is divided into plots, say how each is to be enclosed.

N/A

16. HOW WILL SURFACE WATER BE DISPOSED OF?

N/A

17. HOW WILL FOUL SEWAGE BE DISPOSED OF?

To existing system YES/NO

If no, please give details N/A

18. WHAT ARE THE ACCESS ARRANGEMENTS?
AS EXISTING
AS PROPOSED
Give details of pedestrian and vehicular access

N/A

19. HAS PROVISION BEEN MADE FOR THE DISABLED?
See notes for applicants

20. IF THIS PROPOSAL INVOLVES RESIDENTIAL DEVELOPMENT OR THE LOSS OF RESIDENTIAL UNITS, COMPLETE THE FOLLOWING TABLE

	No. OF DWELLINGS/HABITABLE ROOMS PROPOSED	TO BE RETAINED	TO BE LOST
HOUSE	/ *	/ *	/ *
BUNGALOW	/ *	/ *	/ *
FLAT/MAISONETTE	/ *	N/A *	/ *
OTHER	/ *	/ *	/ *

* STATE No. OF HABITABLE ROOMS

21. DOES THE PROPOSAL INVOLVE ANY NON-RESIDENTIAL BUILDING OR USE? ~~YES~~/NO — If YES, complete Part 2 of the form

22. DOES THE PROPOSAL INVOLVE THE WINNING, WORKING OR PROCESSING OF MINERALS: THE DISPOSAL OF MINERAL WASTE, OR THE DEPOSIT OR PROCESSING OF REFUSE AND WASTE MATERIALS? ~~YES~~/NO — If YES, please ask for and complete Part 3 of the form

23. STATE THE FEE ENCLOSED WITH THIS APPLICATION
The current scale of fees is enclosed. If you believe a reduced fee or no fee is payable, say why.

Nil (Resubmission of Application) (F/2000/0724)

I hereby apply for permission in respect of the particulars described above and in the attached plans and drawings. If planning permission is granted, the development must be carried out strictly in accordance with the approved plans. Failure to do so could result in enforcement action being taken. Permission under the Town & Country Planning Acts does not obviate the possible need to apply for Building Regulations approval.

SIGNED A.P. Hewitt ON BEHALF OF Royal Mail DATE 31-07-00

Before submitting the application check that it is complete, that all questions have been answered and that the site boundary and the new work are clearly edged in red on the plans. Every application must be accompanied by the appropriate certificate and fee. See "NOTES TO HELP APPLICANTS".

PLANNING APPLICATION

PART 2

This part of the form need only be completed if the application involves non-residential development. Please answer all questions in print or block letters. If the answer is not applicable, write N/A in the space. You may wish to amplify your answers in a covering letter.

24. STATE THE GROSS FLOOR SPACE (by external measurement) OF ALL BUILDINGS TO WHICH THIS APPLICATION REFERS.
Please give all floor areas in SQUARE METRES.

	USE CLASS	Existing floor space: Retained in existing use	Existing floor space: Lost by change of use or demolition	Proposed additional floorspace created by: New building	Proposed additional floorspace created by: Change of use
A1	SHOPS				
A2	FINANCIAL AND PROFESSIONAL SERVICES				
A3	FOOD AND DRINK				
B1(a)	OFFICE (other than A2)				
B1 (b)	RESEARCH AND DEVELOPMENT				
B1 (c)	LIGHT INDUSTRIAL				
B2	GENERAL INDUSTRIAL		N/A		
B3-7	SPECIAL INDUSTRIAL				
B8	STORAGE OR DISTRIBUTION				
C1	HOTELS AND HOSTELS				
C2	RESIDENTIAL INSTITUTIONS				
D1	NON-RESIDENTIAL INSTITUTIONS				
D2	ASSEMBLY AND LEISURE				
OTHER	Please Specify				
OTHER	Please Specify				
	TOTAL				

25. IF C1 OR C2 USE IS PROPOSED, PLEASE STATE
NUMBER OF BED SPACES

N/A

26. WHAT PROVISION IS BEING MADE FOR PARKING?

	Cars	Lorries
Existing	N/A	
Proposed		

27. DESCRIBE THE ACTIVITY OR PROCESSES TO BE CARRIED ON
Please provide details of any equipment, plant or machinery to be installed and any end products. You may wish to amplify your answers in a covering letter.

N/A

28. WHO WILL OCCUPY THE PREMISES?
a) Give the name and current operating address of the proposed occupier
b) Will these premises be vacated?

29. IF KNOWN, HOW MANY PEOPLE ARE LIKELY TO BE EMPLOYED ON SITE AFTER COMPLETION OF THE DEVELOPMENT?

Existing Staff	Transferred Staff	New Staff	Total
	N/A		

30. DOES THE PROPOSAL INVOLVE THE USE OR STORAGE OF ANY OF THE HAZARDOUS SUBSTANCES LISTED IN THE NOTES?
If so, state this material, the quantity and method of storage.

NO

Before submitting the application check that it is complete, that all questions have been answered and that the site boundary and the new work are clearly edged in red on the plans. Every application must be accompanied by the appropriate certificate and fee. See "NOTES TO HELP APPLICANTS".

Royal Mail Pouch Box [Double] Resubmission Application (Wokingham Area)

Box No	Address	Original Application Code No
R01	Near No 99 St Pauls Gate	F/2000/0761
R02	Outside / Near No1 Brook Close	F/2000/0760
R03	At / Near No 1 Peregrine Court (Near Junction Of Swalloway & Chaffinch Close)	F/2000/0756
R04	At End Of Duncan Drive (Near No 10)	F/2000/0735
R05	Opposite No 4 Webb Court	F/2000/0727
R06	At / Near No 54 Crail Close	F/2000/0738
R07	Near Gas Govenor On Manor Road	F/2000/0773
R08	Opposite / Near No 8 Magnolia Way	F/2000/0739
R09	Opposite No 3 Sandy Lane	F/2000/0722
R10	At Junction Of Luckley Road & Luckley Wood	F/2000/0775
R11	Opposite No 50 Tangley Drive	F/2000/0774
R12	Opposite No 52 manor Road	F/2000/0771
R13	At Junction Of Sorrel Close & Campion Way	F/2000/0770
R14	Opposite No 63 Oaklands Drive	F/2000/0740
R15	Opposite No 3 Beanoak Road	F/2000/0748
R16	Opposite No 10 Lowther Road	F/2000/0762
R17	Adjacent To Rear Boundary of 3/4 Mindel Close (Sited On Culloden Way - Near Tree)	F/2000/0776
R18	Next To Footpath / Cut On All Saints Close Which Leads To Deacon Close	F/2000/0735
R19	Opposite No 14 Norreys Ave	F/2000/0724
R20	To The Rear Of 21/22 Sheriden Way Opposite No 9	F/2000/0754
R21	Next To 144 Mathews - Green Rd	F/2000/0777
R22	At Junction Of Priest Av & London Road (Near 225 London Road)	F/2000/0743
R23	Opposite No 26 Commons Rd	F/2000/0768
R24	Near No 22 Ruskin Way (Next To Green Box & Lamp	F/2000/0759

31.JUL.2000* 2103

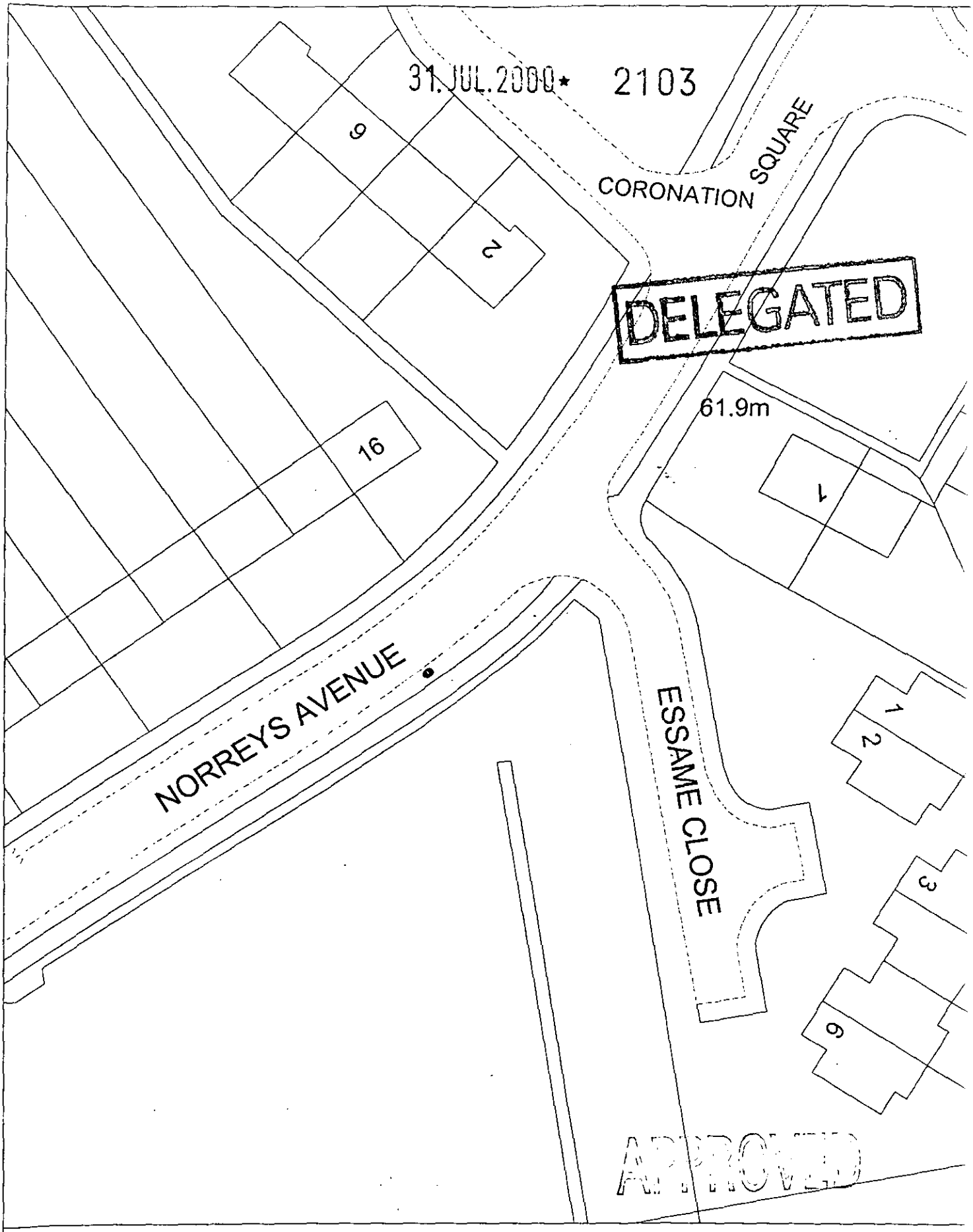

Site Plan, Scale: 1 to 500

This copy has been produced specifically for the map return scheme purposes only. No further copies may be made.

This map is reproduced from Ordnance Survey material with the permission of Ordnance Survey on behalf of the Controller of HMSO Office. © Crown Copyright. Wokingham District Council, Licence No. LA086134

Date: 26 May 2000

N
W E
S

31 JUL 2000 2103

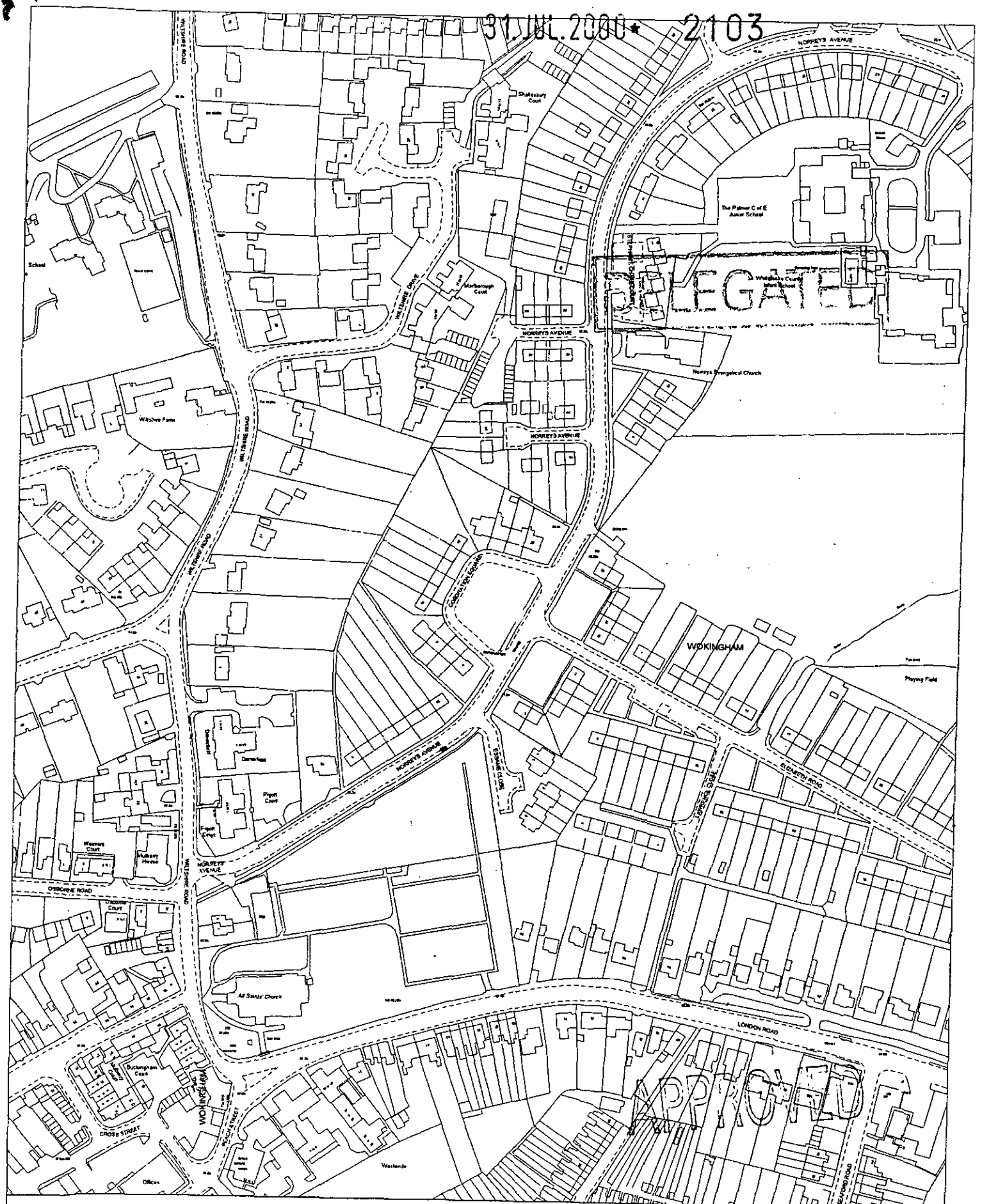

Site Plan, Scale: 1 to 2500

This copy has been produced specifically for the map return scheme purposes only. No further copies may be made.

This map is reproduced from Ordnance Survey material with the permission of Ordnance Survey on behalf of the Controller of HMSO Office. © Crown Copyright. Wokingham District Council, Licence No. LA086134

Date: 31 August 1999

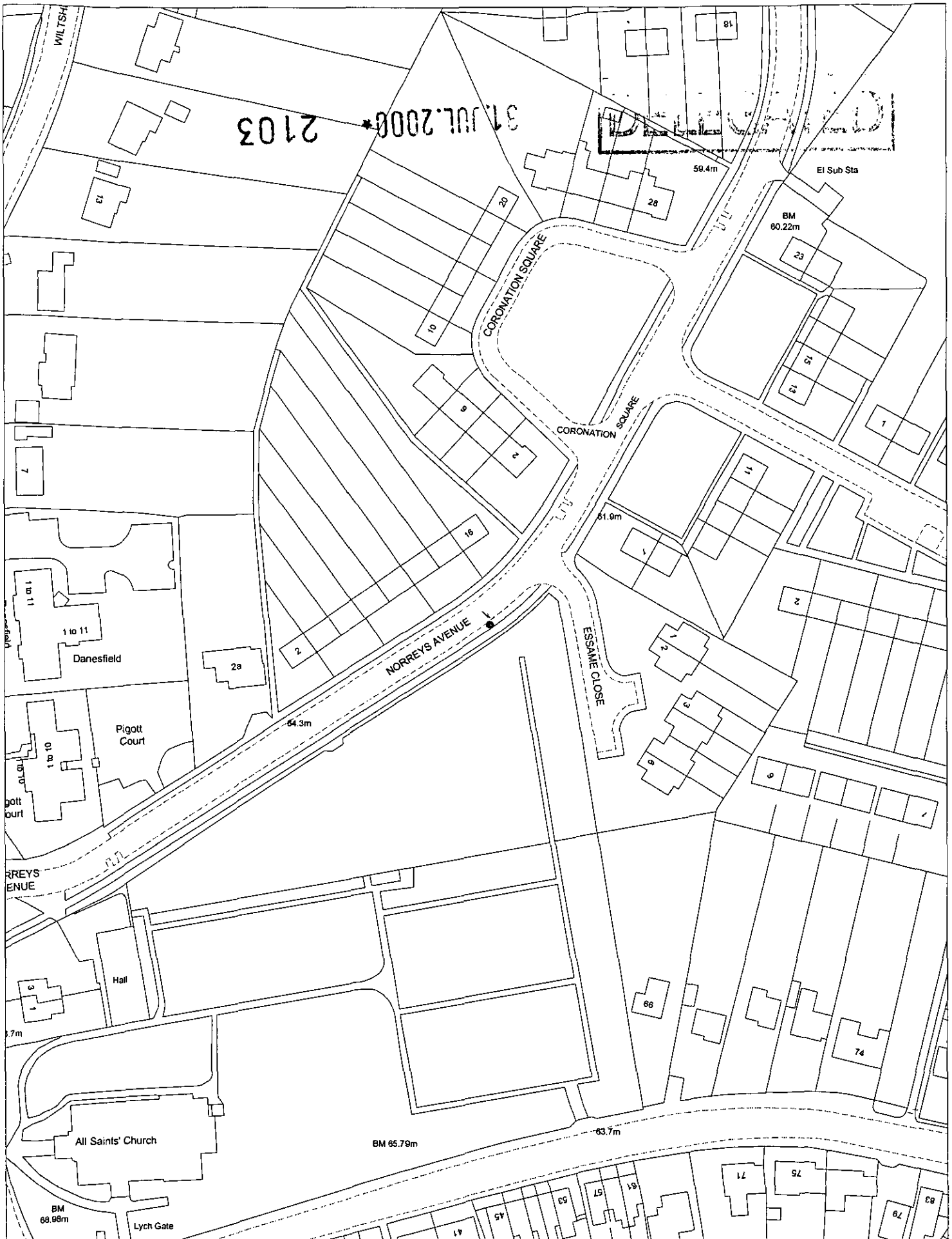

This map is based upon Ordnance Survey material with the permission of Ordnance Survey on behalf of the Controller of HMSO. © Crown Copyright.
Unauthorised reproduction infringes Crown Copyright and may lead to prosecution or civil proceedings.Wokingham District Council Licence LA086134

Development Control Section, Environmental Services, Wokingham District Council.

3 August 2000

Scale: 1 : 1250

N W E S