

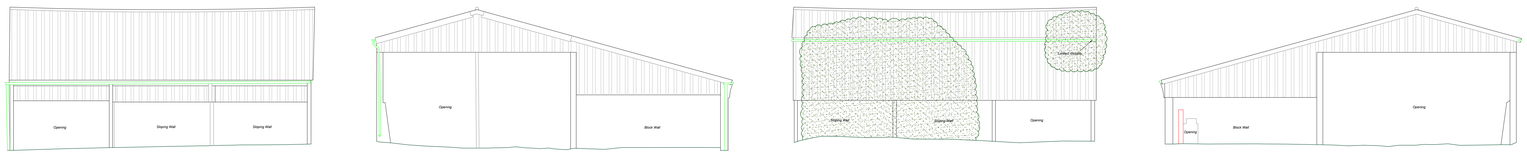
1

Datum 80.00m
Elevation 1

Datum 80.00m
Elevation 2

Datum 80.00m
Elevation 3

Datum 80.00m
Elevation 4



2

Datum 80.00m
Elevation 5

Datum 80.00m
Elevation 6

Datum 80.00m
Elevation 7

Datum 80.00m
Elevation 8



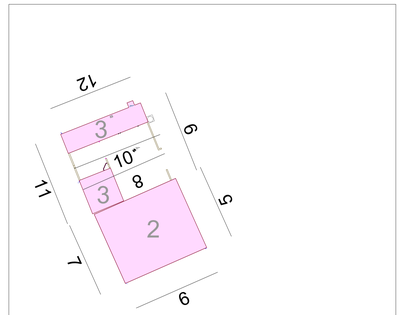
3

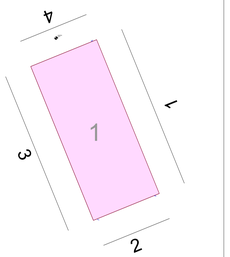
Datum 80.00m
Elevation 9

Datum 80.00m
Elevation 10

Datum 80.00m
Elevation 11


Datum 80.00m
Elevation 12





SCALE NTS

Location Plan



Key:

FL:	Floor level		Building line
CL:	Ceiling level		Beam
SusCL:	Suspended ceiling level		Ceiling Break
U/S:	Underside level		Angled Ceiling
SHL:	Sill height level		Window
HHL:	Head height level		Dimension
SPR:	Spring Point		
	Sanitary ware		Ground light
	Heater / radiator		Door / sliding door
			Inspection cover

Av	Air valve	G:	Girth circumference	Sv	Stop valve
Bg	Back gully	Gy	Gully	TCB	Telephone call box
BH	Borehole	Ht.	Height	TL:	Tree tip level
BM	Benchmark	IC	Inspection cover	THL	Threshold level
Bol	Bollard	IFL	Internal floor level	TCB	Telephone call box
Bs	Bus stop	IL	Invert level	TL	Traffic light
BT	British Telecom	Lb	Letter box	THL	Threshold level
Bg	Back Gully	Lp	Lamp Post	Tp	Telegraph post
CL	Cover Level	MG	Mydgehi	Ts	Traffic signal
CBX	Control box	MH	Manhole	TT	Twelfe panning
CPS	Concrete paving slab	Mkr	Marker post	Twl	Top of wall level
CTV	Cable TV cover	NVP	Non return pipes	UTL	Unable to lift
Ela	Electric cover	PrHy	Pipe hook pr	WL	Water level
Ep	Electricity post	Pb	Post box	Wm	Water meter
Er	Earth rod	Re	Rodding eye	Wo	Wash out
Fh	Fire hydrant	Sp	Sign post		
Fs	Flagstaff	St	Stop tap		

Road		Verge Grass	
Drop Kerb		Verge	
Verge Tarmac		Hedge	
Verge Concrete		Bottoms	

Ordnance Survey information is provided for a guide only.
OS BUILDING OUTLINE
OS DETAIL

REV	DATE	DESCRIPTION OF WORK	SURVEYOR	CHECKED BY

MAPMATIC
MEASURED SURVEYS
MOTTING OUT ▪ UTILITY SURVEYS ▪ ECO SURVEYS ▪ CAMERA SURVEYS ▪ FLOOD RISK ASSESSMENT
AERIAL SURVEYS ▪ EARTHWORK CALCULATIONS ▪ MEASURED BUILDING SURVEYS ▪ TOPOGRAPHICAL SURVEYS
Mapmatic, Suite 1, Woburn House, South Street, Vernon Gate, Derby, DE1 1UL
Tel: 01332 650 580 www.mapmatic.com Email: info@mapmatic.com

CLIENT
Tony
Nasser

PROJECT
Warren Crest Farm, Wick Hill Lane
Finchampstead, Wokingham,
Berkshire, RG40 3PY

TITLE
Measured Building
Survey

Scale	1: 100@A0	Date	2.10.2023
Drawn	TM	Checked	CCJ
Level datum	GNSS	Grid orientation	GNSS
Job number	6246	Revision	0
Drawing no.	0001	Sheet	1 of 2

Notes:

All critical measurements should be checked on site prior to design. No liability will be taken for this plan if passed onto 3rd parties. Trees and other survey data may be omitted due to dense vegetation. Some services may have been omitted due to parked vehicles and vegetation. Please note the drainage information has been ascertained by visual inspection from the surface and therefore values are estimated.

This survey has been orientated to the Ordnance Survey (OS) national grid via a Global Navigation Satellite System (GNSS) survey. The survey utilises the OS's active GNSS network of permanently established base stations and is fully tied in via a transformation using the OSTN15 & OSGM15 transformation models. The survey has been correlated to this point and a further one or more OSGB36 points established to create a true OS bearing for angle orientation. No scale factor has been applied to the survey therefore the coordinates shown are arbitrary and not true OS coordinates.
Please refer to the survey station table to enable establishment of the on-site grid.

RICS ICES

©Copyright Mapmatic 2023