Legend

Abbreviated Features:

AV	Air Valve	FH	Fire Hydrant	RS	Road Sign
BB	Bollard	FL	Flood Light	RWP	Rain Water Pipe
BD	Bollard	FT	Flag Staff	SC	Stop Cock
BM	Bench Mark	FW	Fish Water	TN	Tank
BP	Box	GP	Gate Post	TP	Tree Sapling
BS	Boundary Peg	GV	Gas Valve	TV	Trial Hole
BS	Bus Stop	HV	Hose Valve	UP	Urinal Pipe
BT	Telecom Cover	IC	Inspection Cover	UV	Surface Water
CTP	Telecom Pillar	IL	Invert Level	WP	Parapet Wall
CV	Cable Valve	LCD	Letter Box	WT	Water Tap
CL	Clover Level	LE	Letter Plate	TC	Telephone Kiosk
COL	Columns	LP	Lamp Post	TCB	Telephone Call Box
CP	Cable Pillar	MH	Manhole	TH	Trial Hole
CTV	Cable TV Cover	MP	Marker Post	TM	Telecom Marker
CTV	Cable TV Pillar	ME	Mile Stone	UTL	Unidentified Line
CV	Unidentified Cover	NB	Notice Board	UTL	Unidentified Line
DPC	Damp Proof Course	NP	Name Plate	UGC	Underground
DP	Down Pipe	OH	Over Head	VC	Valve Chamber
EC	Electricity Cover	PL	Post	WC	Water Course
EP	Electricity Pole	PT	Pond	WM	Water Meter
EPL	Electric Power Line	RF	Roofing Eye	WO	Wash Out
ES	Earth Rod	RC	Roof Vent	Av.	Average
FD	Fence Dwarf	RP	Rodding	Dia	Diameter
FDP	Fence Pillar	RP	Reflective Post	(DD)	Dead Drop
				Ø	Diameter(dem)

Hatching:

Building .

Building/Shed

Glass House :

Symbols:

Manhole/Inspection Chamber .

Inlet Pipe / Inlet Pipe / Out Flow Pipe

Control Station .

Bush/Shrub : Sp.3.0 Ht:5.0

Tree : Sp.8.0 Gr.0.5 Ht:12.0

Tree (Multi-Bole) . Sp.8.0 Gr.0.5 Ht:12.0

Tree (Coppice) : Sp.8.0 Gr.0.5 Ht:12.0

Gates : Single / Double Style

Wet/Marsh Land :

Line Types:

Embankment . Top of Bank / Bottom of Bank

Telephone Line :

Electricity Power Line :

Drop Kerb :

Contours : 1 / 0.5

Hedge :

Root Line :

Foliage

Tree Canopy :

Fence :

Change In Boundary type . Chg

JUBILEE ROAD

HOUSE SUBJECT TO SEPARATE PLANNING APPLICATION

Post Only

1.5m Ht. Snowberry

Area Of Elm Saplings

Retaining wall

1.0m Ht. Box

Existing wall retained

Steps

Patio

Terrace

Gravel Driveway realigned

Timber Bay Garage

Brick Garage

Brick piers

Gravel Track

Grass

Paddock

Field in ownership of Highground

1.0m Ht. Post & Rail

1.0m Ht. Barbed Wire

1.0m Ht. Mesh

2.0m Ht. Mesh

1.8m Ht. Close Board

2.5m Ht. Ornamental

3.0m Ht. Av. Laurel

4.0m Ht. Av. Laurel

2 m Ht. Laurel Sapling & Rumpi

Existing Gate to Field

Existing Gate

Chg

APPROVED

REV	DATE	NOTES	BY
-	22.11.02	Issued for Planning	LR

PLANNING DRAWING

AED

THE AED PRACTICE

2 The Courtyard, Denmark Street,
Wokingham, Berks, RG40 2AZ.
T: 0870 777 0292 F: 0870 777 0293

E-mail:aed.practice.co.uk W: www.aedpractice.co.uk

Copyright © The AED Practice Limited (2002)

MR AND MRS A. GENT

HOUSE DEVELOPMENT, HIGHGROUND

FINCHAMPSTEAD, WOKINGHAM, BERKS

PROPOSED SITE PLAN OF STABLES & GARAGE

Scale: 1:200 Date: November 2002

Dwg No: **GA221 / 06** Rev:

FILE: GA221 - Site Plan

XREFS: -

26.NOV.2002 8075

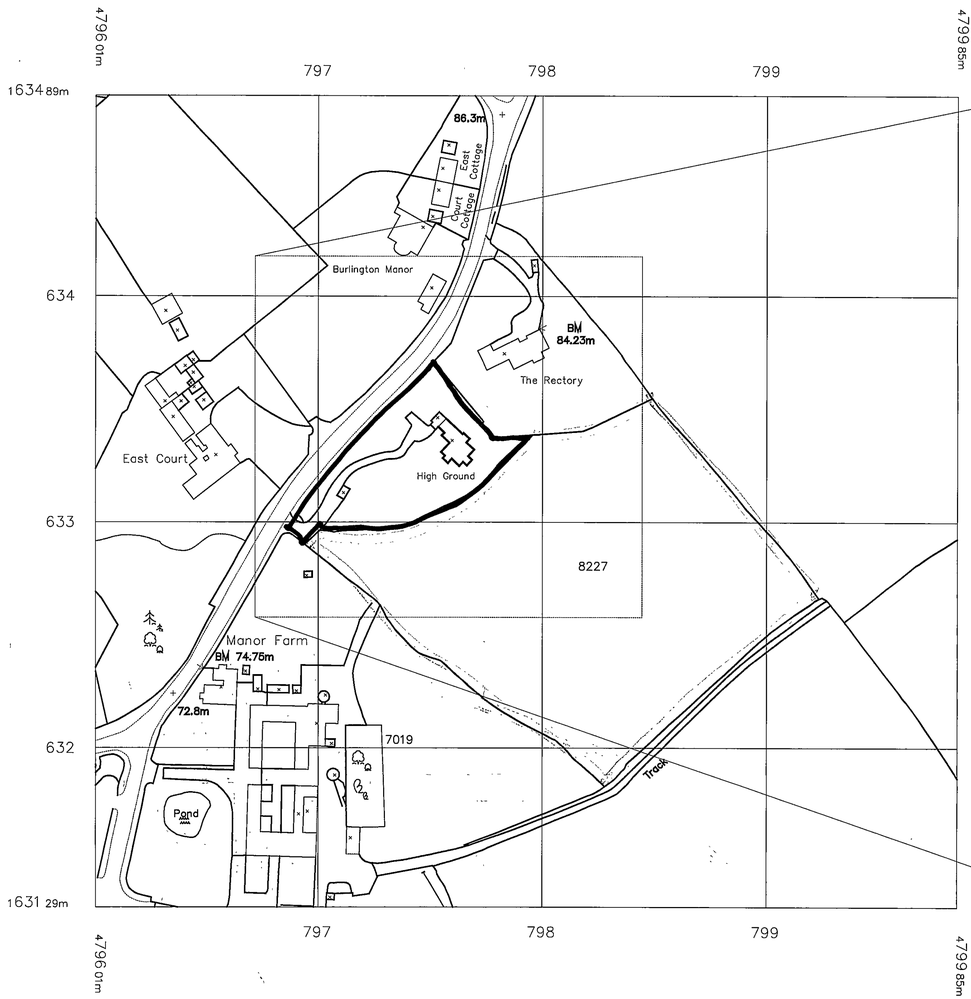

SITE OVERVIEW (scale 1:1250)

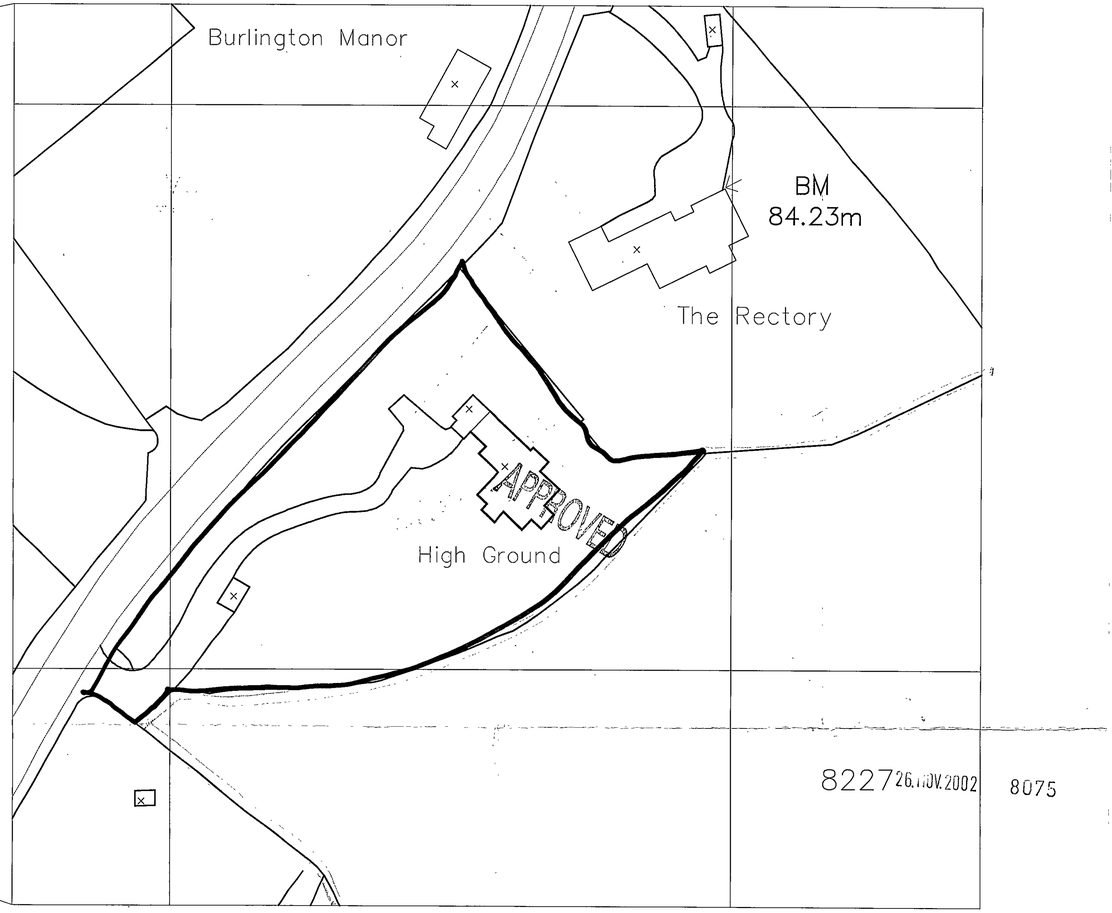

SITE LOCATION (scale 1:500)

APPROVED

REV	DATE	NOTES	BY
-	08.11.02	Issued for Planning	LR

PLANNING DRAWING

AED

THE AED PRACTICE

2 The Courtyard, Denmark Street,
Wokingham, Berks, RG40 2AZ.
T: 0870 777 0292 F: 0870 777 0293

E: mail@aed-practice.co.uk W: www.aedpractice.co.uk

Copyright © The AED Practice Limited (2002)

MR AND MRS A. GENT

HOUSE DEVELOPMENT, HIGHGROUND

FINCHAMPSTEAD, WOKINGHAM, BERKS

SITE LOCATION PLAN

Scale: As Shown Date: November 2002

Dwg No: **GA221 / 01** Rev: -

FILE: GA221 - Site Location
XREFS: -

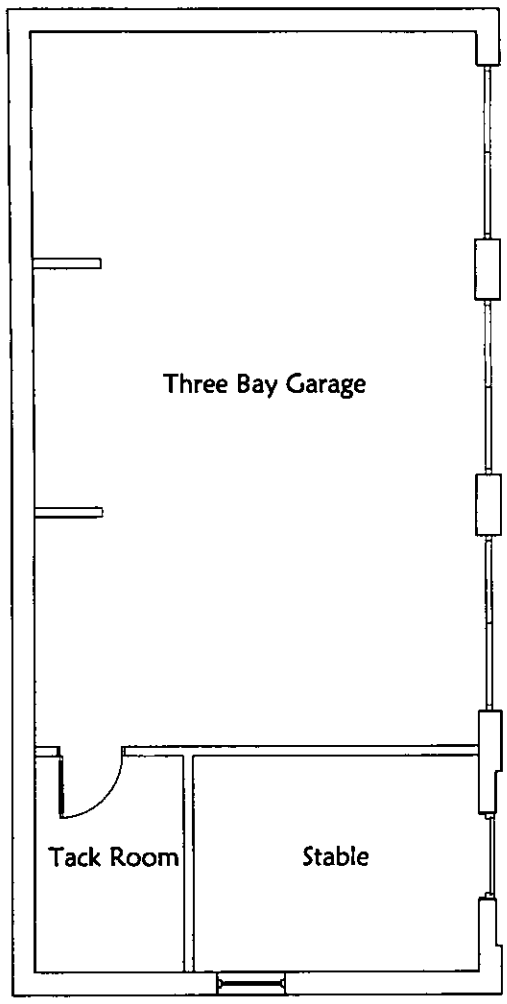

PROPOSED PLAN

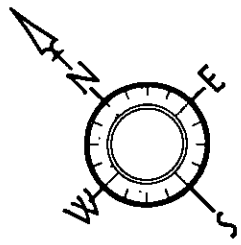

Notes

Materials:
Roof - Natural Slate
Walls - Red-multi Brick
Features - Pale Grey Stone or Pre-cast Concrete cornices, balustrading, string courses etc.
Windows - White Finish Sash Windows
Garage Doors - Timber with Dark Stained Finish
Stable Doors - Timber with Dark Stained Finish



PROPOSED SOUTH-WEST ELEVATION

PROPOSED SOUTH-EAST ELEVATION

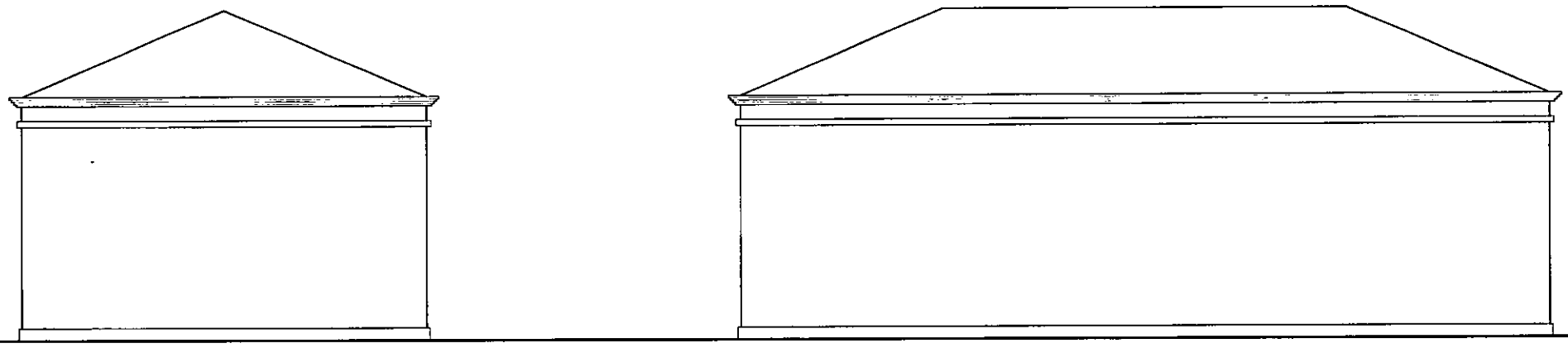

PROPOSED NORTH-EAST ELEVATION

PROPOSED NORTH-WEST ELEVATION

APPROVED

REV	DATE	NOTES	BY
	22.11.02	Issued for Planning	LR

PLANNING DRAWING

AED
THE AED PRACTICE
2 The Courtyard, Denmark Street,
Wokingham, Berks, RG40 2AZ.
T: 0870 777 0292 F: 0870 777 0293
E: mail@aed practice.co.uk W: www.aedpractice.co.uk
Copyright © The AED Practice Limited (2002)

MR AND MRS A. GENT
HOUSE DEVELOPMENT, HIGHGROUND
FINCHAMPSTEAD, WOKINGHAM, BERKS
PROPOSED PLANS & ELEVATIONS OF GARAGE & STABLES
Scale: 1:100 Date: November 2002
Dwg No: **GA221 / 07** Rev:

FILE: GA221 - Stables Plans and Elevations
XREFS: -

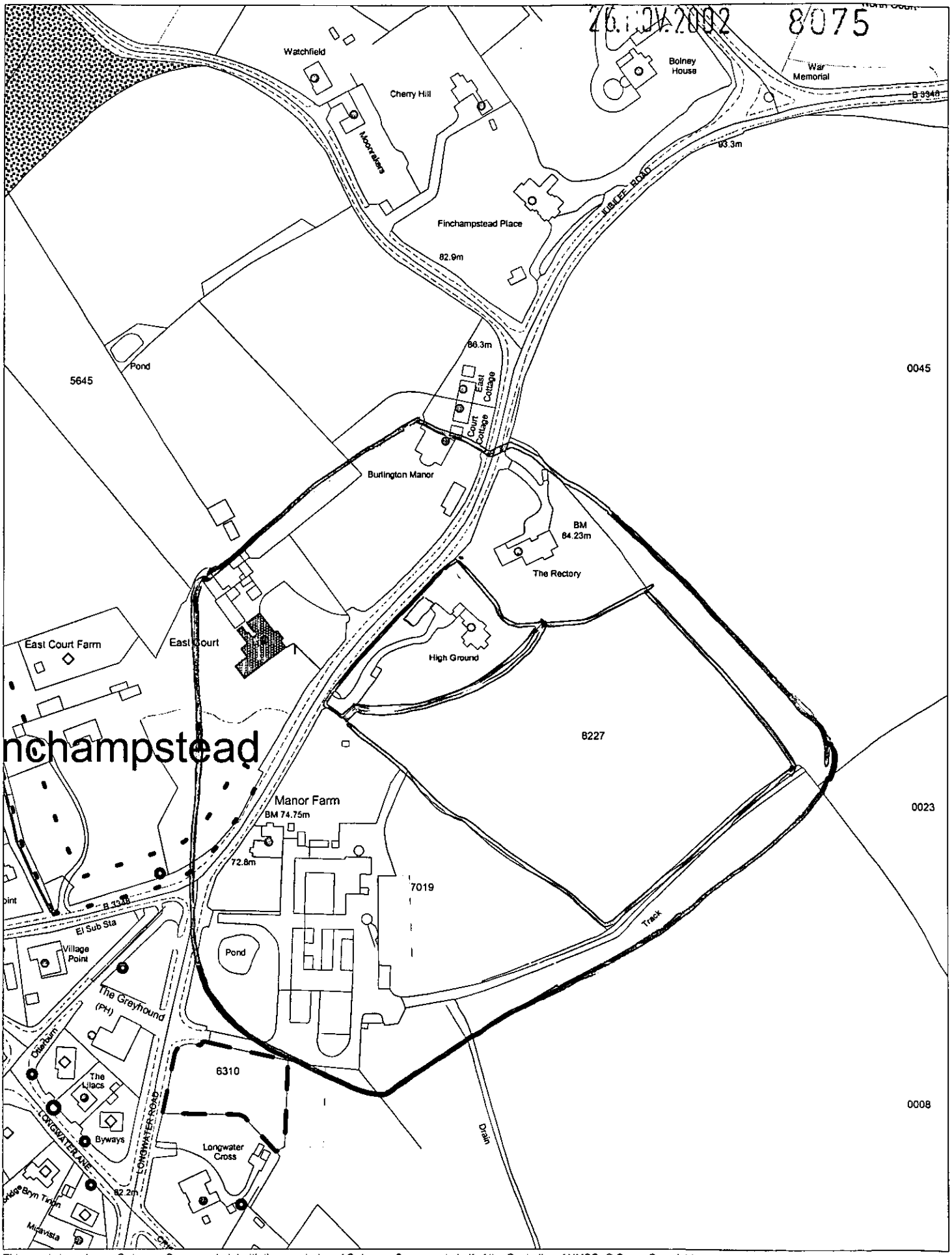

This map is based upon Ordnance Survey material with the permission of Ordnance Survey on behalf of the Controller of HMSO. © Crown Copyright. Unauthorised reproduction infringes Crown Copyright and may lead to prosecution or civil proceedings.Wokingham District Council Licence LA086134

Development Control,Wokingham District Council.

29 November 2002

Scale: 1 : 2500

N W E S