Ordnance Survey®

26.11.JV.2002 8676

Siteplan®

1:1250 Scale



Produced 18 Nov 2002 from Ordnance Survey digital data and incorporating surveyed revision available at this date. © Crown copyright 2002.

Part or all of this Siteplan is enlarged from mapping produced at one or more of the following scales 1:1250, 1:2500, 1:10000.

Reproduction in whole or in part is prohibited without prior permission of Ordnance Survey.

Ordnance Survey and the OS symbol are registered trade marks and Siteplan a trade mark of Ordnance Survey, the national mapping agency of Great Britain.

20 0 20 40 60 80

Metres

20 WATERLOO CRESCENT, WOKINGHAM
RG40 2JJ

Centre coordinates : 482284mE 168042mN

National Grid sheet reference at centre of this Siteplan: SU8268SW.

Supplied by : Dome, Guildford
Serial Number : 534259

Ordnance Survey

This document has been security printed for Ordnance Survey to prevent unauthorized copying

Project

Mr & Mrs Kerton 20 Waterloo Crescent , Wokingham , Berkshire , RG40 2JJ

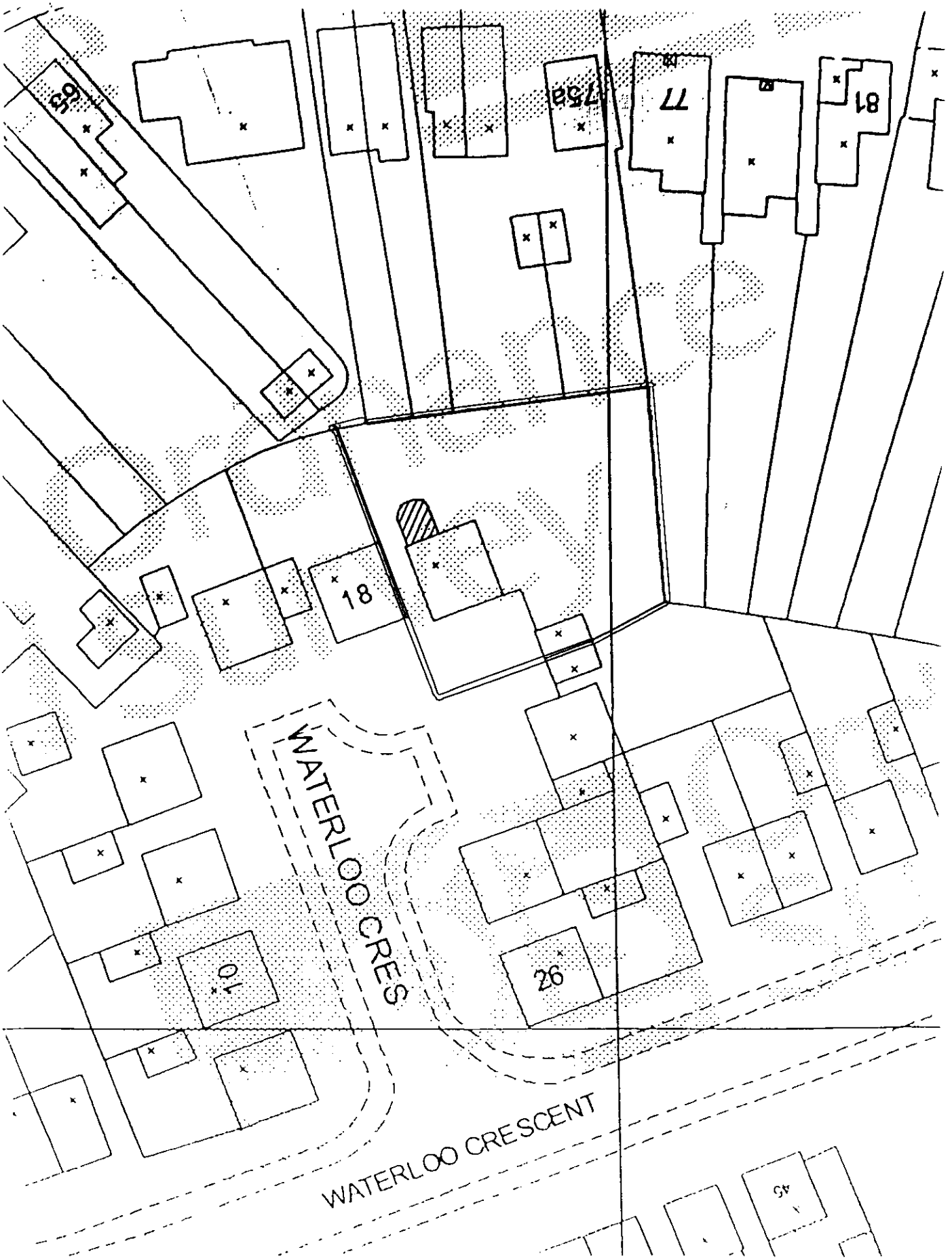

BLOCK PLAN

SCALE 1:500

Existing Side Elevation
Scale 1:100

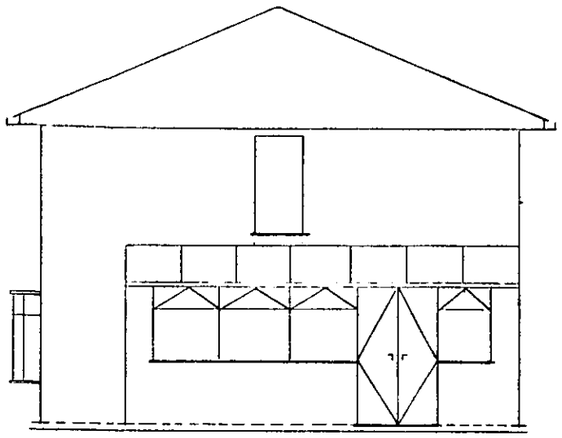

Existing Rear Elevation
Scale 1:100

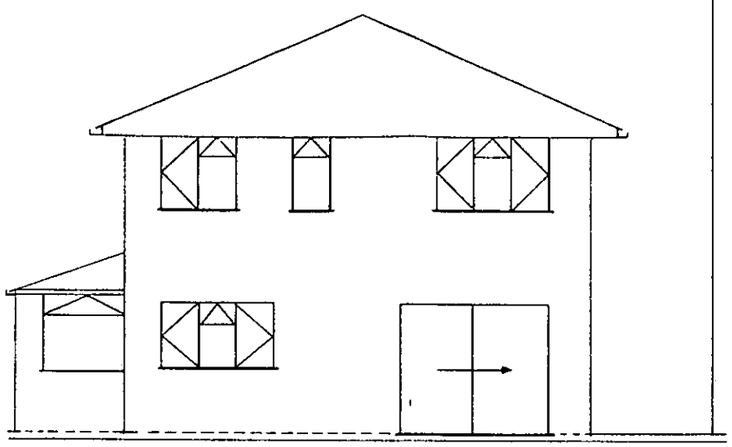

Existing Side Elevation
Scale 1:100

26...JN.2002 8078

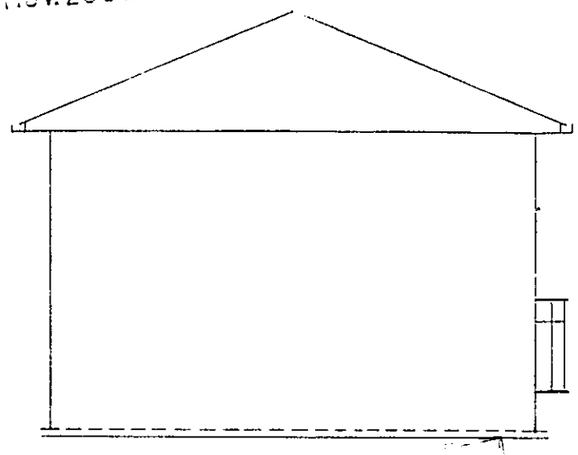

Proposed Side Elevation
Scale 1:100

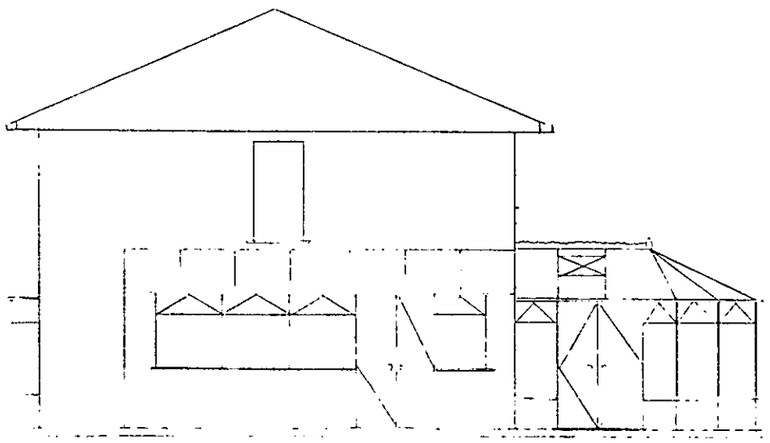

Proposed Rear Elevation
Scale 1:100

Proposed Side Elevation
Scale 1:100

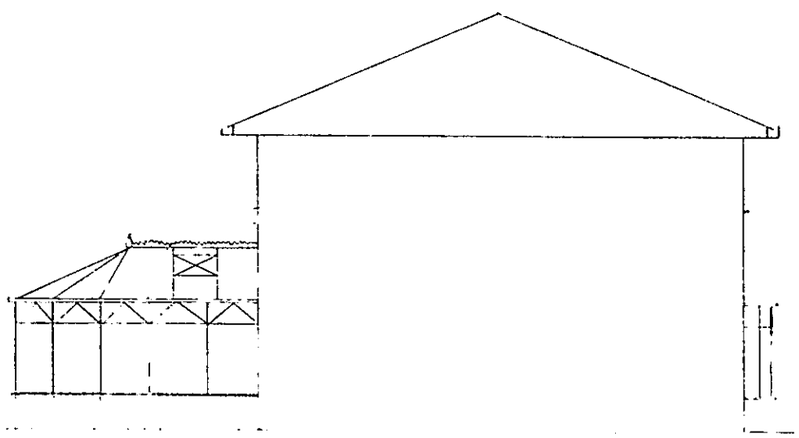

Materials And Construction

Dwarf walls-Brick to match existing	600mm , DPC to run constant
Window frames	White , Pvcu
Roof	5 facit Victorian
Plate	2140mm
Maximum ridge	1530mm
Cills	White , Pvcu

Project

Mr & Mrs Kerton 20 Waterloo Crescent , Wokingham , Berkshire , RG40 2JJ

Drawing Title

Proposed Rear Conservatory Plan & Elevations

Drawn by	NJR
Date	Nov-02
Scale	1:50 , 1:100 , 1:500 , 1:1250
DWG No	HQ 22/11/02/01

26.NOV.2002 8076

26.NOV.2002 807

Existing Ground Floor Plan
Scale 1:100

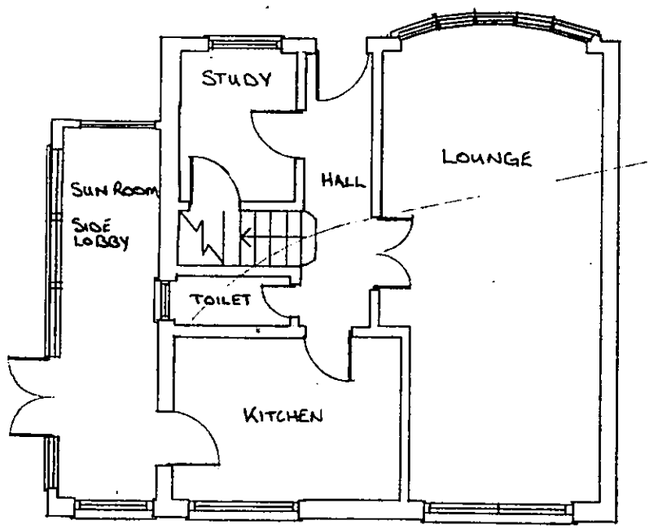

BOUNDARY

BOUNDARY

Proposed Conservatory Floor Plan
Scale 1:50

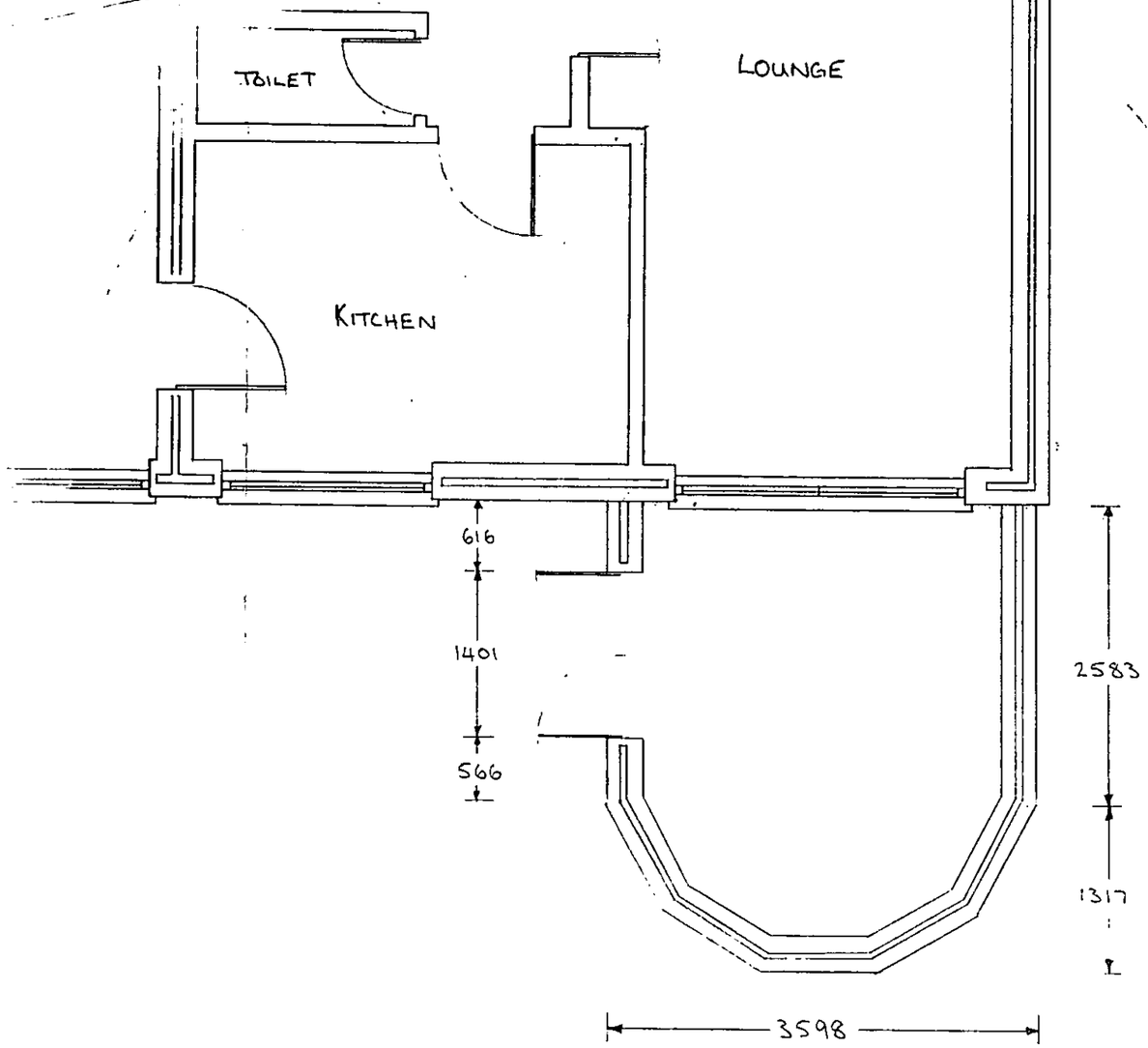

Project

Mr & Mrs Kerton 20 Waterloo Crescent , Wokingham , Berkshire , RG40 2JJ

Drawn by	NJR
Date	Nov-02
Scale	1:50 , 1:100 , 1:500 , 1:1250
DWG No	HQ 22/11/02/01

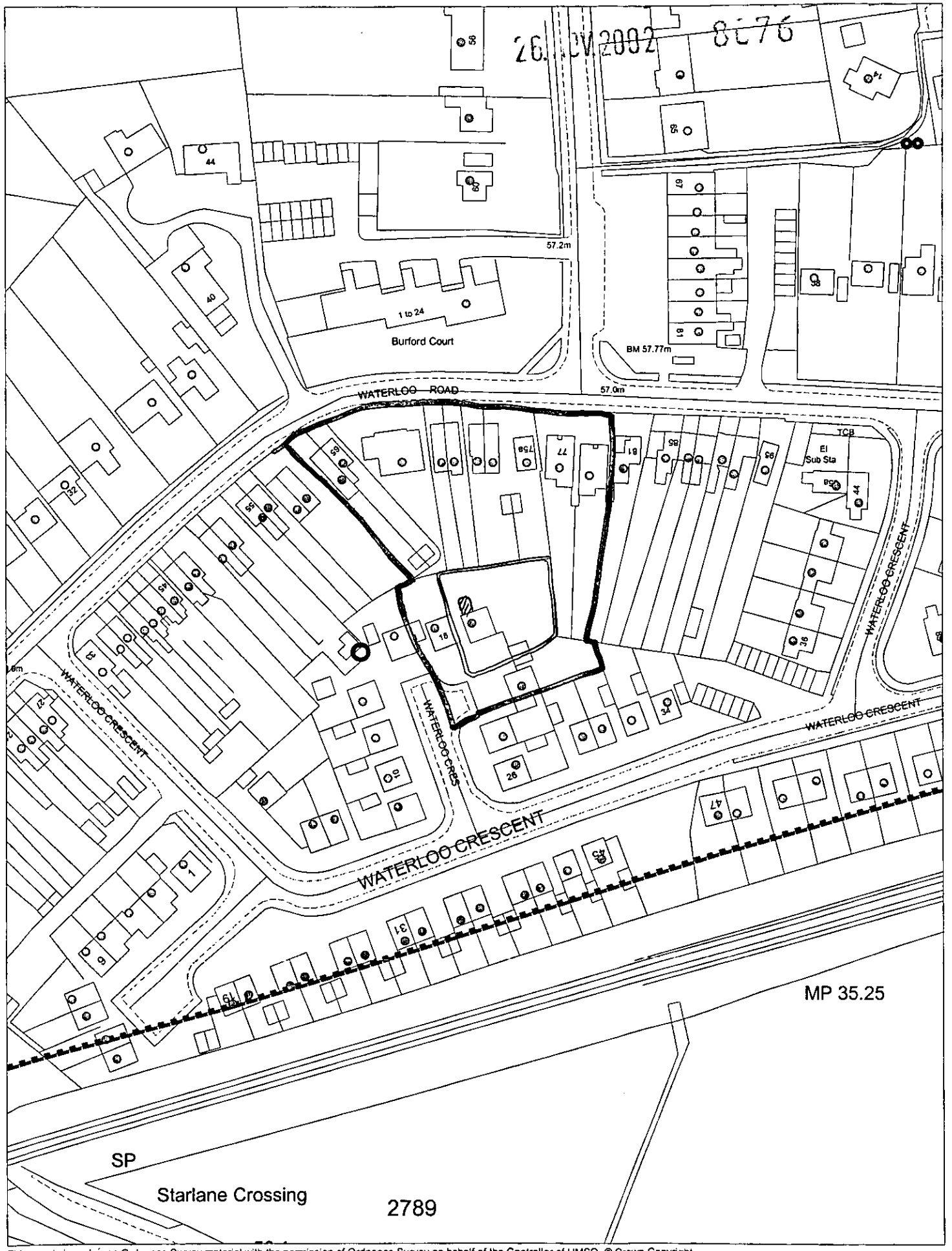

This map is based upon Ordnance Survey material with the permission of Ordnance Survey on behalf of the Controller of HMSO. © Crown Copyright. Unauthorised reproduction infringes Crown Copyright and may lead to prosecution or civil proceedings.Wokingham District Council Licence LA086134

Development Control,Wokingham District Council.
29 November 2002

Scale: 1 : 1250

N
W E
S