

Location Plan
1:1250

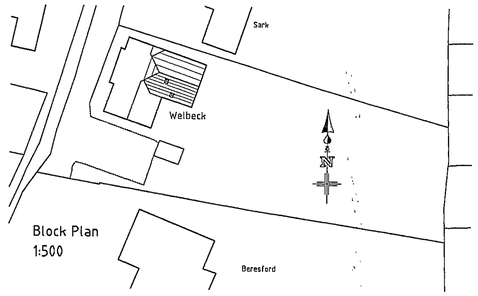

Block Plan
1:500

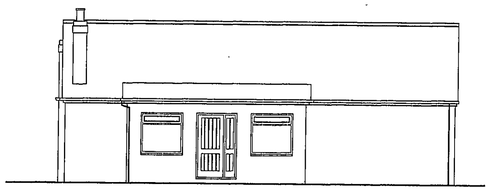

EXISTING FRONT ELEVATION

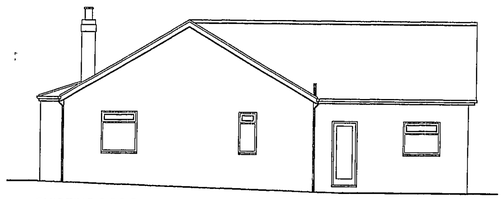

EXISTING SIDE ELEVATION

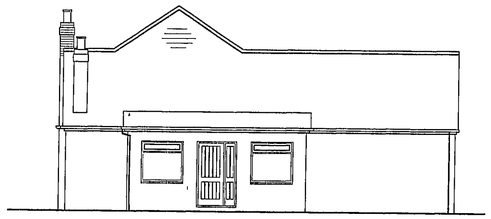

PROPOSED FRONT ELEVATION

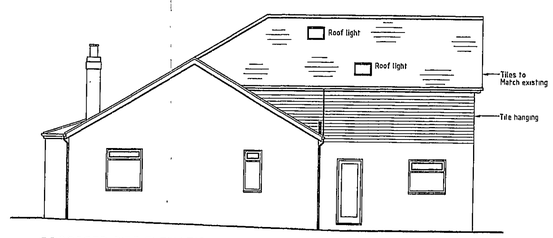

PROPOSED SIDE ELEVATION

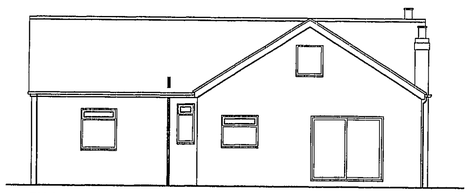

EXISTING REAR ELEVATION

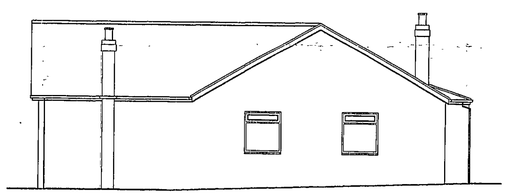

EXISTING SIDE ELEVATION

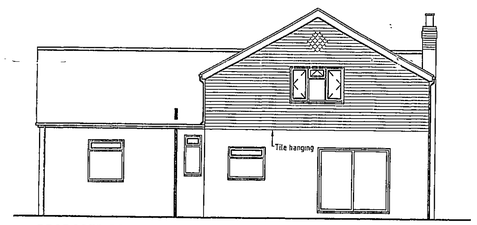

PROPOSED REAR ELEVATION

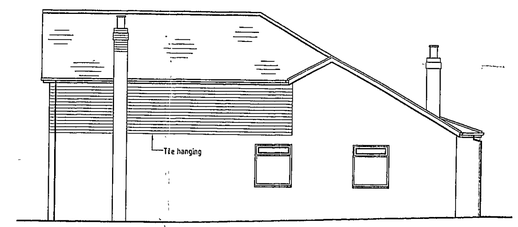

PROPOSED SIDE ELEVATION

26 NOV 2002

8077

APPROVED

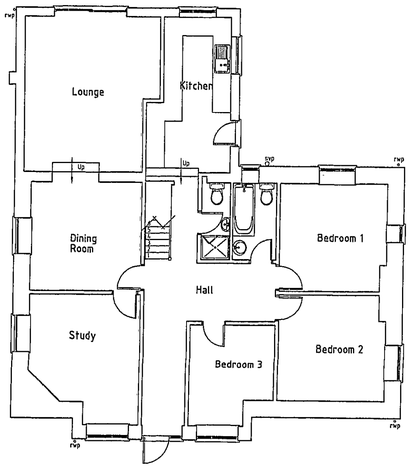

EXISTING GROUND FLOOR

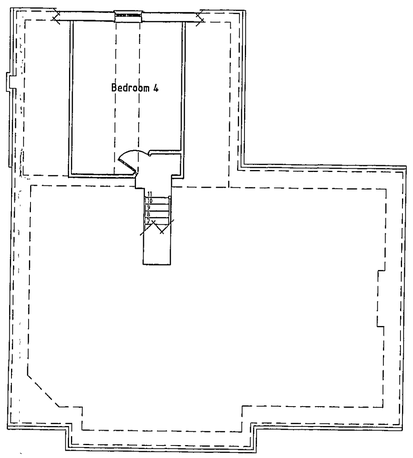

EXISTING FIRST FLOOR

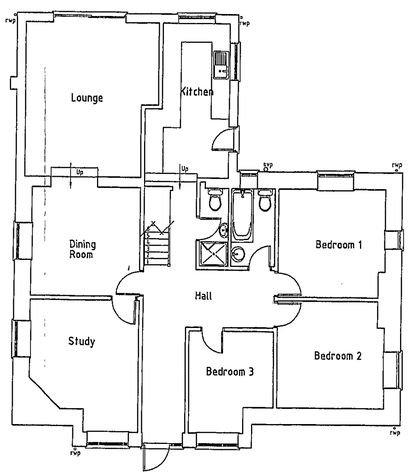

PROPOSED GROUND FLOOR

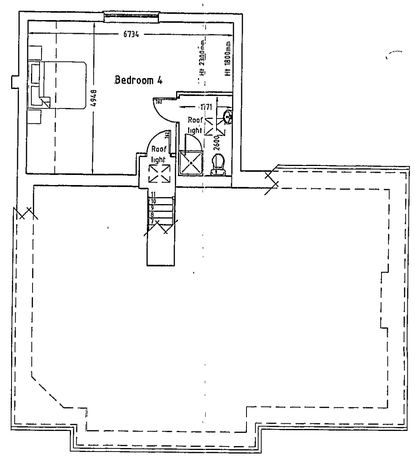

PROPOSED FIRST FLOOR

BDS
RICS
Chartered Surveyors & Property Consultants
Architectural & Building Design Services
Building & Structural Engineers
Windward House, Hollow Lane, Shinfield, Reading, RG2 9AB
Tel: 0118 988 4477 website: www.bdssurveyors.co.uk
Fax: 0118 988 5268 e-mail: mail@bdssurveyors.co.uk

Project
First Floor Extension to
WELBECK
OAKSIDE WAY
SHINFIELD

Drawing title
PLANS & ELEVATIONS

Client
I GASKELL Esq.

Date	Scale	
18.10.02	1:100	
Drawn by: MES	Drawing number: 5353:02:1	Rev

General notes
1. Dimensions to be checked on site before any work commences
2. All dimensions in millimetres, (unless otherwise stated)
3. This drawing does not represent a full specification of works or materials
4. The drawing and design is copyright of this practice ©

Revisions

Ref	Date	Description

D 28/03

26.11.2002 8077

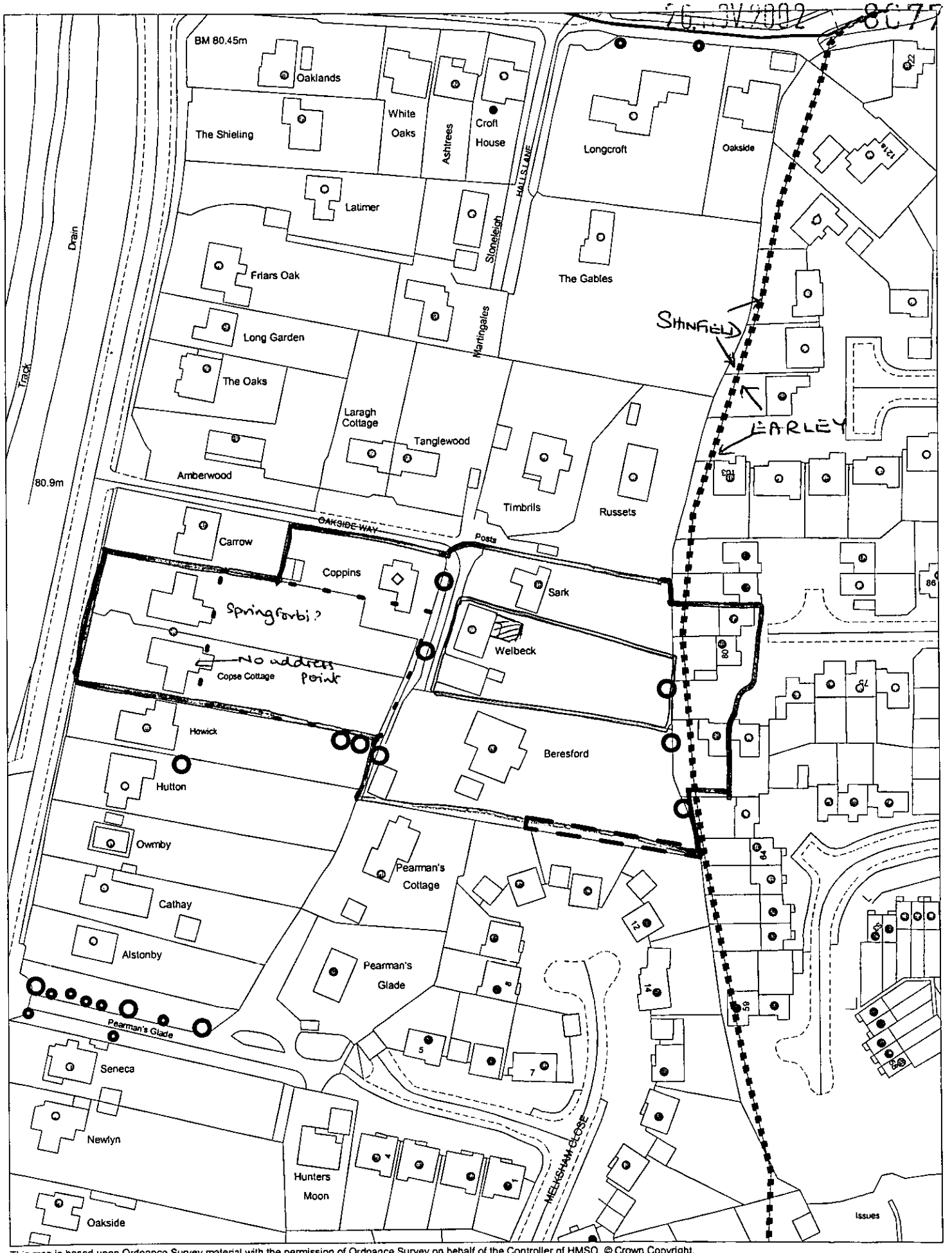

This map is based upon Ordnance Survey material with the permission of Ordnance Survey on behalf of the Controller of HMSO. © Crown Copyright. Unauthorised reproduction infringes Crown Copyright and may lead to prosecution or civil proceedings.Wokingham District Council Licence LA086134

Development Control,Wokingham District Council.
29 November 2002

Scale: 1 : 1250

N
W E
S