09.DEC.2002 8153

Easthampstead Road (West) Car Park, Wokingham



This map is based upon Ordnance Survey material with the permission of Ordnance Survey on behalf of the Controller of HMSO. © Crown Copyright. Unauthorised reproduction infringes Crown Copyright and may lead to prosecution or civil proceedings.Wokingham District Council Licence LA086134

Engineering,Wokingham District Council. 206

6 December 2002

Scale: 1 : 1250

N
W E
S

EPW11

09.DEC.02 8153

Easthampstead Road (West) Car Park, Wokingham

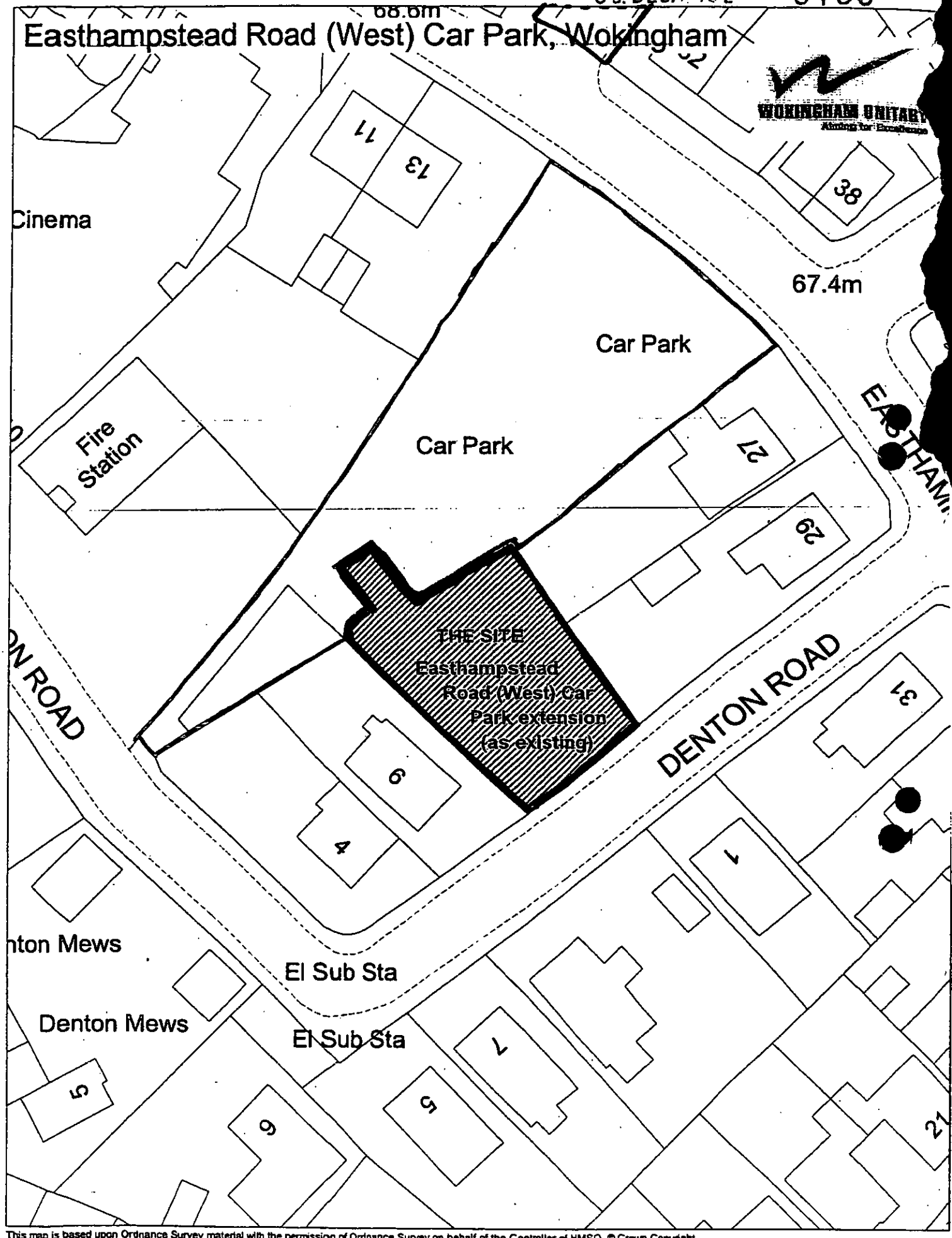

This map is based upon Ordnance Survey material with the permission of Ordnance Survey on behalf of the Controller of HMSO. © Crown Copyright. Unauthorised reproduction infringes Crown Copyright and may lead to prosecution or civil proceedings.Wokingham District Council Licence LA086134

Engineering,Wokingham District Council.
6 December 2002

207

Scale: 1 : 500

ERW2

29587

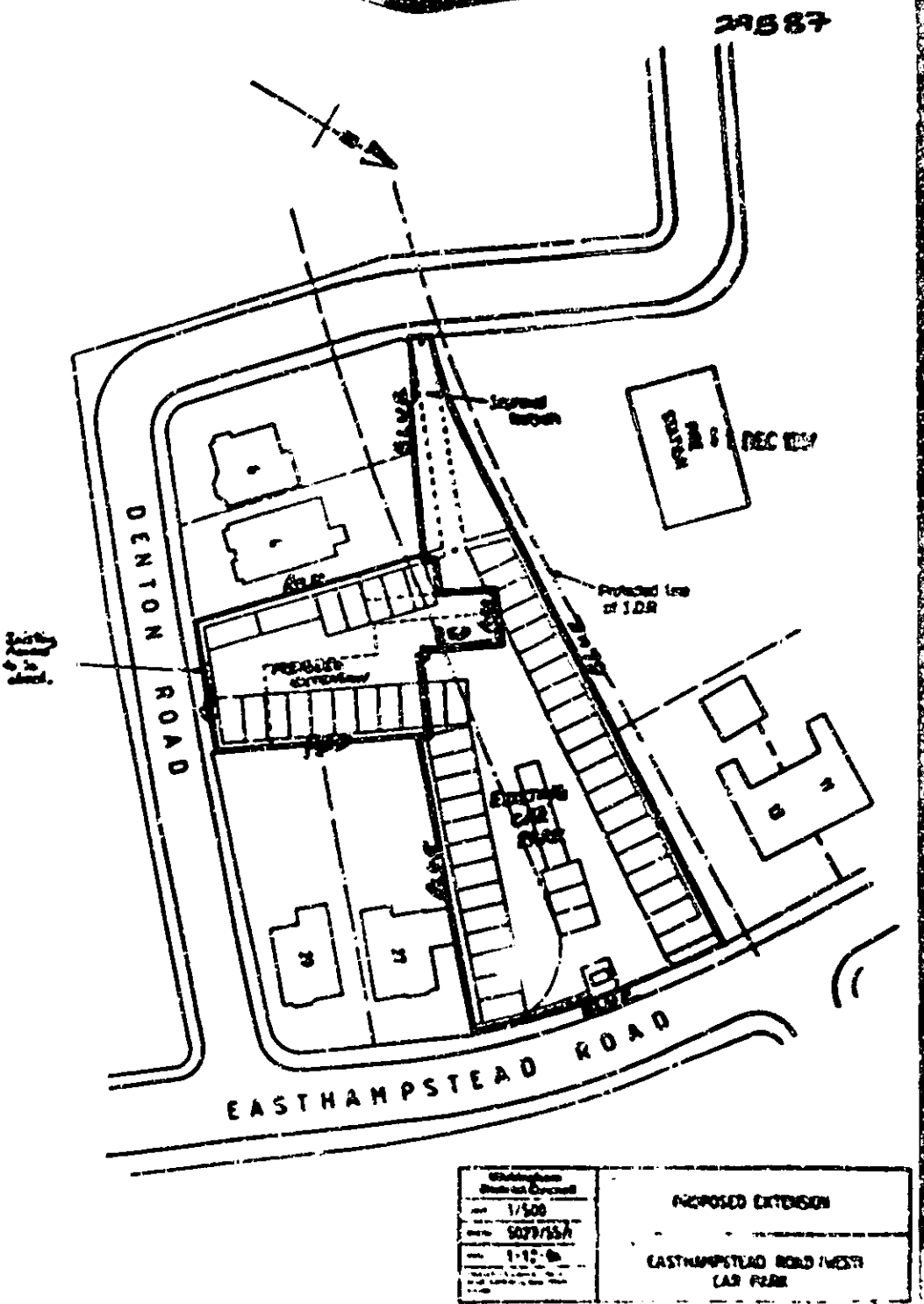

CUSTOM MICR

ADR SYSTEMS
I HEREBY CERTIFY THAT THE MICROFILM IMAGE IS A COMPLETE AND ACCURATE REPRODUCTION OF THE ORIGINAL DOCUMENT FORMING PART OF THE RECORD KEPT BY WOKINGHAM D.C. IN THE ORDINARY COURSE OF THE BUSINESS
TODAYS DATE 24/12/99 NAME M. PEENEY.

4008

98/

14 SEP 10.

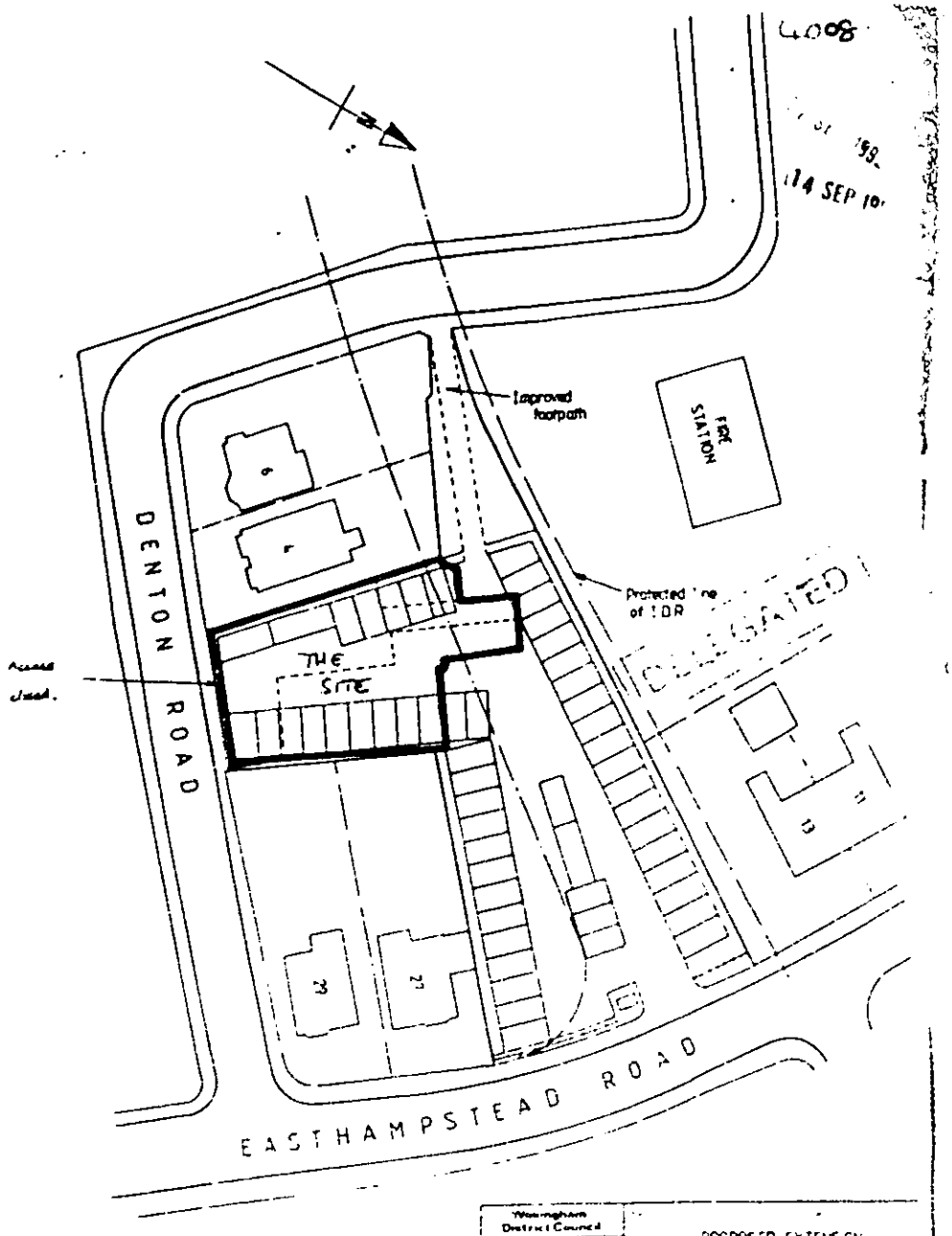

Wokingham District Council	
Scale 1/500	PROPOSED EXTENSION
Drawing No. 5029/55/1	EASTHAMPSTEAD ROAD (WEST) CAR PARK
Date 1-12-96	

32×10

25×10

09 DEC 2002 8153

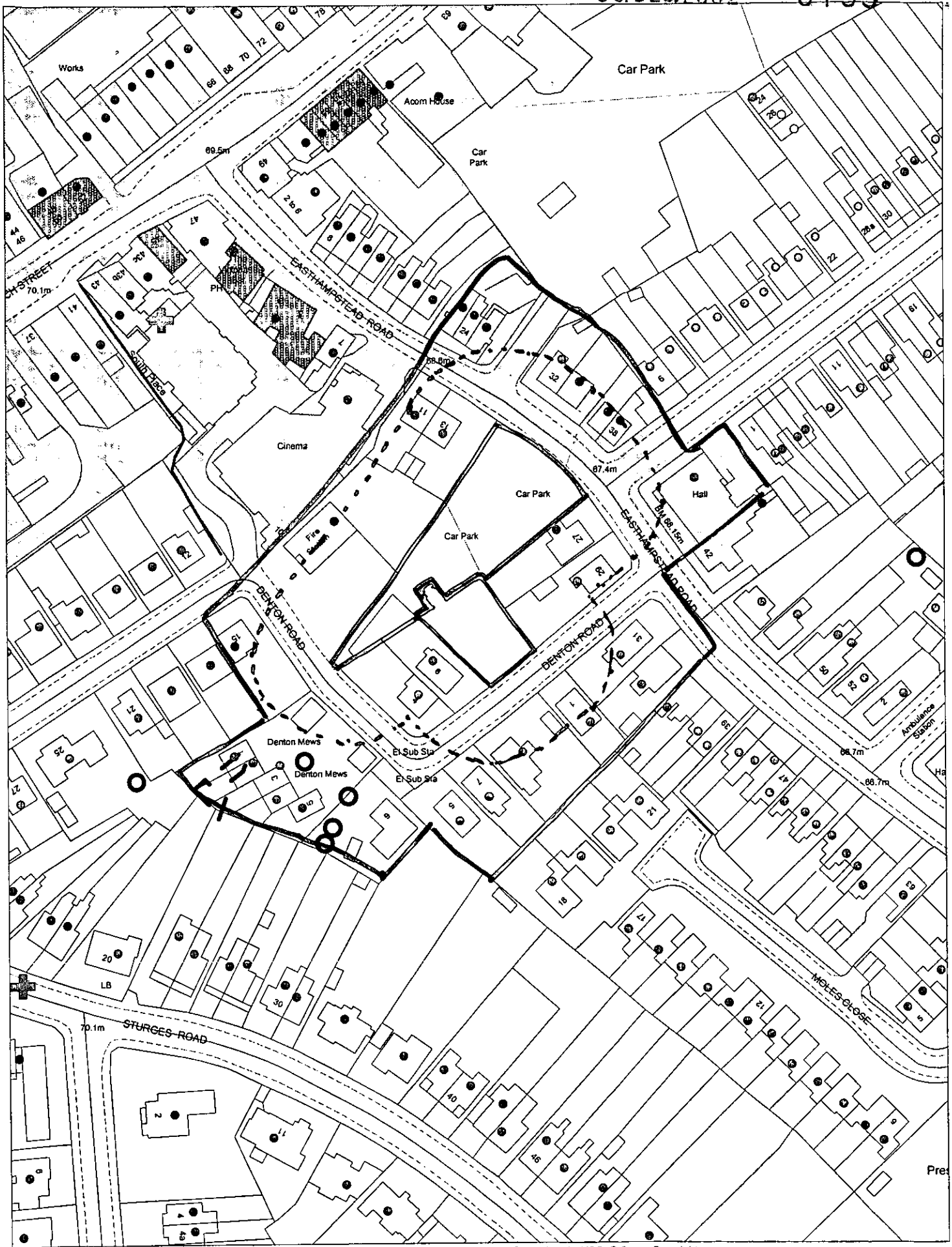

This map is based upon Ordnance Survey material with the permission of Ordnance Survey on behalf of the Controller of HMSO. © Crown Copyright.
Unauthorised reproduction infringes Crown Copyright and may lead to prosecution or civil proceedings.Wokingham District Council Licence LA086134

Development Control,Wokingham District Council.
16 December 2002

Scale: 1 : 1250

N
W E
S

09 DEC. 02 8153

Easthampstead Road (West) Car Park, Wokingham

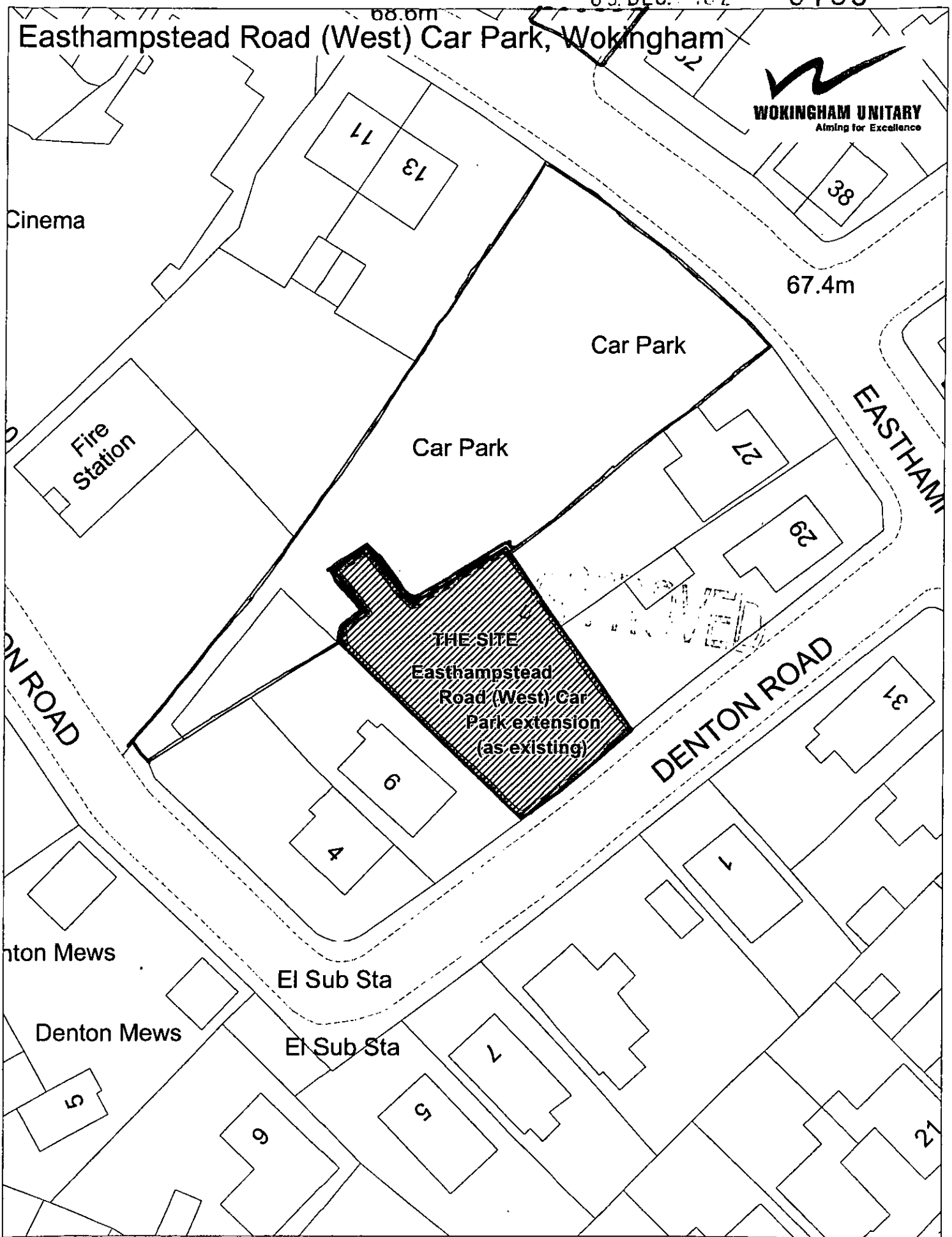

This map is based upon Ordnance Survey material with the permission of Ordnance Survey on behalf of the Controller of HMSO. © Crown Copyright. Unauthorised reproduction infringes Crown Copyright and may lead to prosecution or civil proceedings. Wokingham District Council Licence LA086134

Engineering, Wokingham District Council.
6 December 2002

Scale: 1 : 500

N
W E
S

ERW2

09. DEC. 2002 8153

Easthampstead Road (West) Car Park, Wokingham



This map is based upon Ordnance Survey material with the permission of Ordnance Survey on behalf of the Controller of HMSO. © Crown Copyright. Unauthorised reproduction infringes Crown Copyright and may lead to prosecution or civil proceedings.Wokingham District Council Licence LA086134

Engineering,Wokingham District Council.
6 December 2002

Scale: 1 : 1250

N
W E
S

ERW1

09.DEC.2002 8153

Easthampstead Road (West) Car Park, Wokingham



This map is based upon Ordnance Survey material with the permission of Ordnance Survey on behalf of the Controller of HMSO. © Crown Copyright. Unauthorised reproduction infringes Crown Copyright and may lead to prosecution or civil proceedings. Wokingham District Council Licence LA086134

Engineering, Wokingham District Council. 206

6 December 2002

Scale: 1 : 1250

N W E S

ERW1

09 DEC 02 8153

Easthampstead Road (West) Car Park, Wokingham

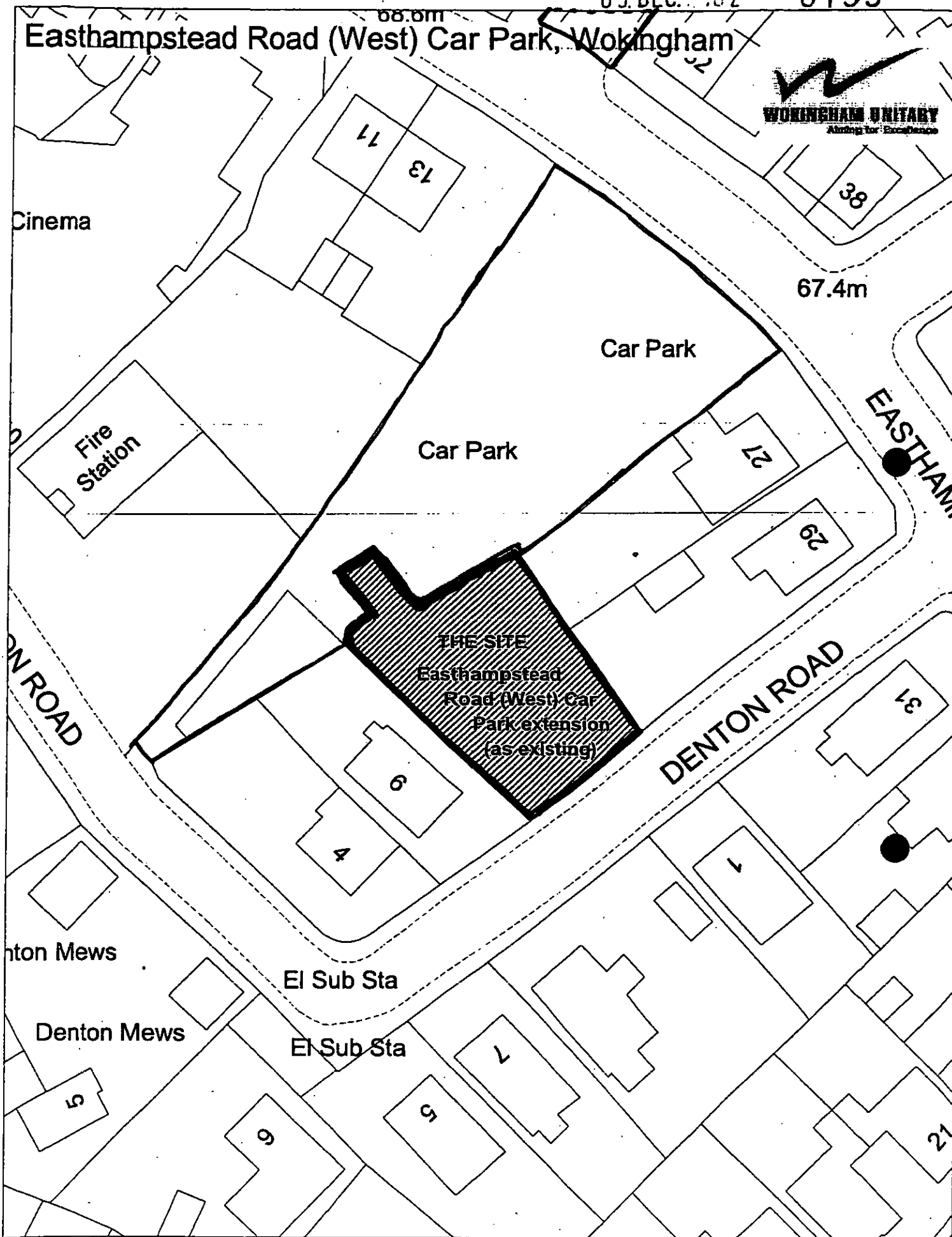

This map is based upon Ordnance Survey material with the permission of Ordnance Survey on behalf of the Controller of HMSO. © Crown Copyright. Unauthorised reproduction infringes Crown Copyright and may lead to prosecution or civil proceedings.Wokingham District Council Licence LA086134

Engineering,Wokingham District Council.
6 December 2002

207

Scale: 1 : 500

N
W E
S

ERW2