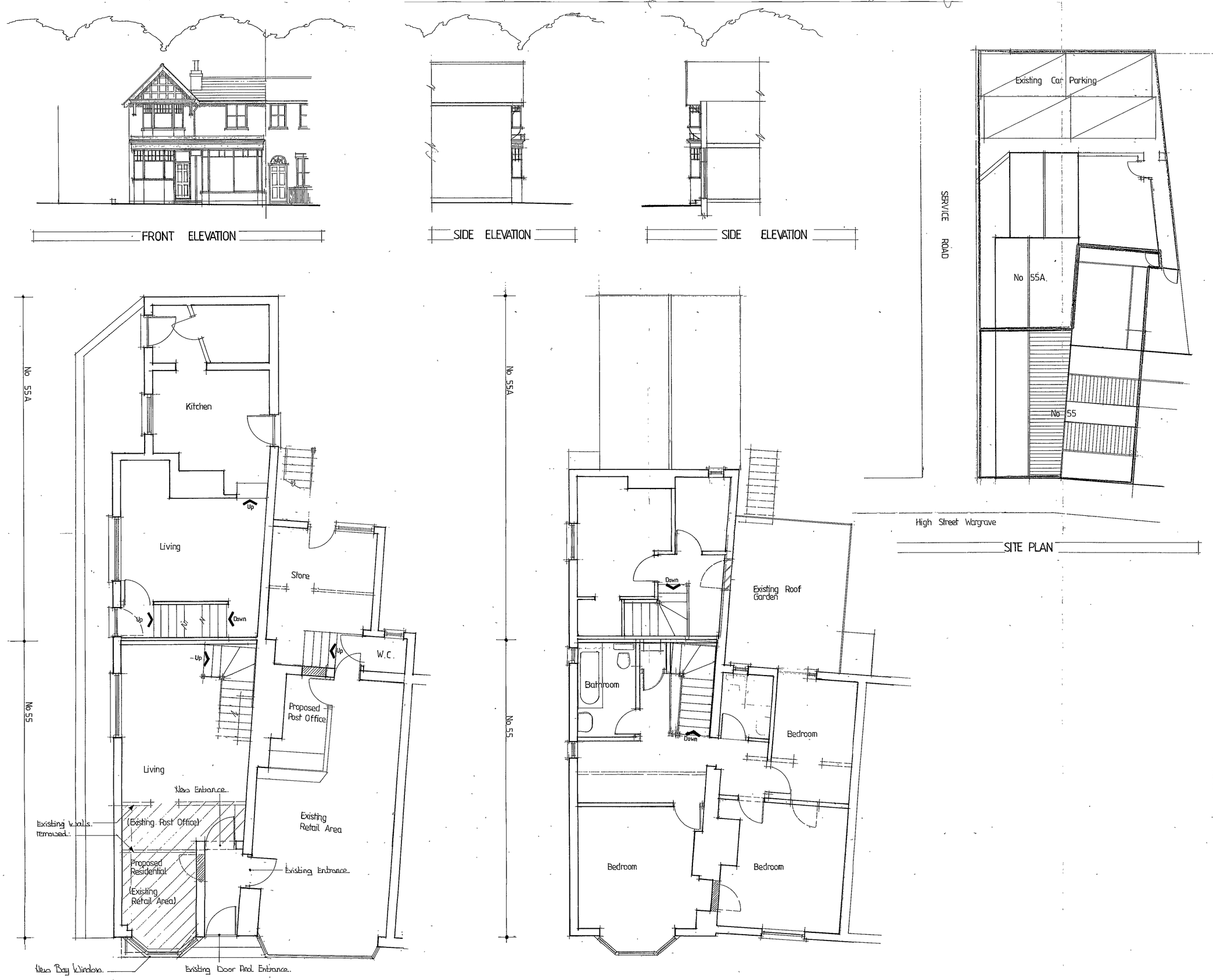

PLAN-it
ARCHITECTURAL CONSULTANTS

The Beren, 3 Hatchgate Farm, Cockpole Green
Wargrave, Berks RG10 8NE
Tel:

Client
Mr Butler

Project
Proposed Conversion At 55, High Street, Wargrave, Berks.

DRG Title
Floor Plans, Elevations.

Date
22 · 10 · 02

Scale
1 : 50 1 : 100

DRG Number
746 / 02 / 1

REFUSED

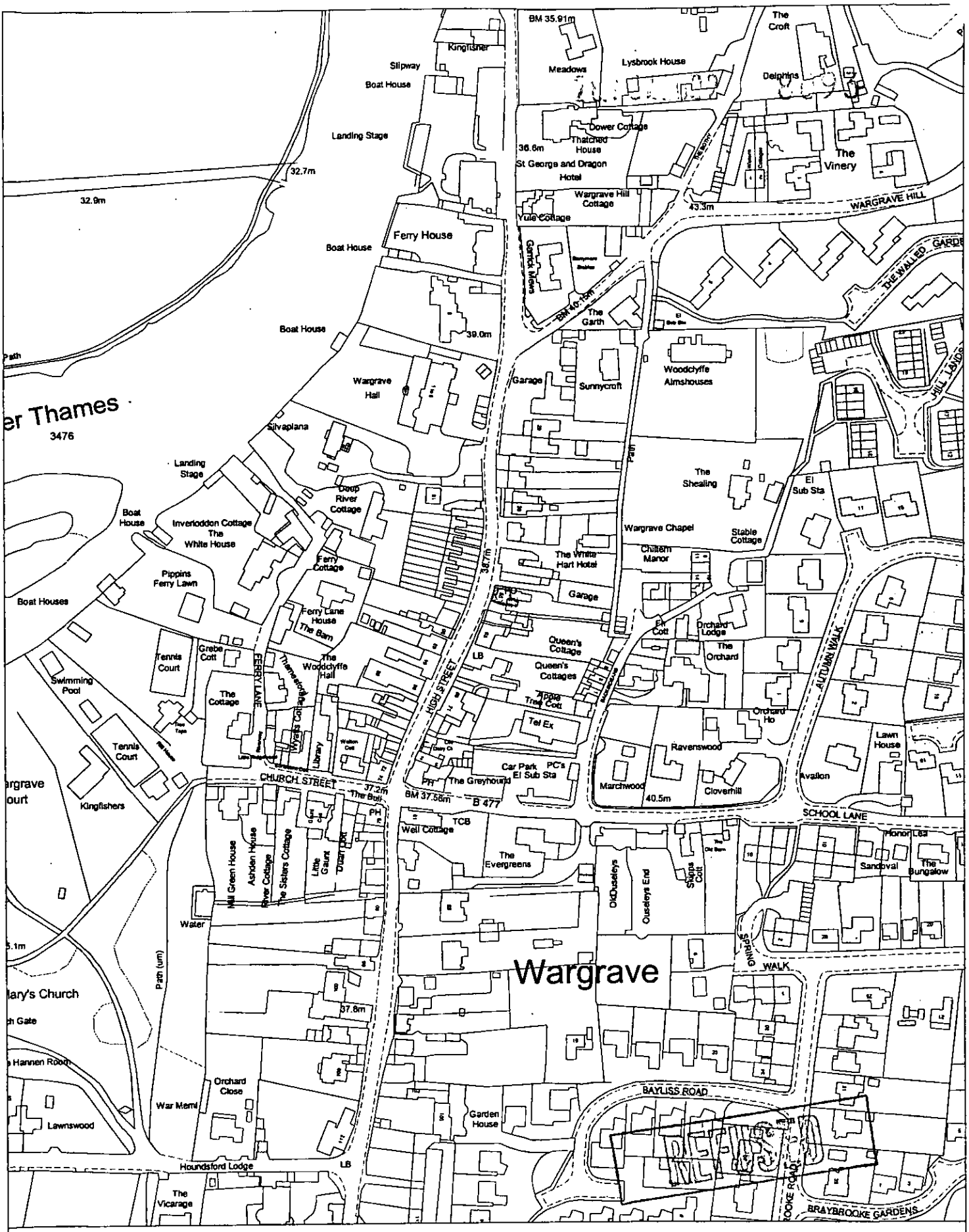

Site Plan, Scale: 1 to 2500

This copy has been produced specifically for the map return scheme purposes only. No further copies may be made.

This map is reproduced from Ordnance Survey material with the permission of Ordnance Survey on behalf of the Controller of HMSO Office. © Crown Copyright. Wokingham District Council, Licence No. LA086134

Date: 18 November 2002

N
W E
S

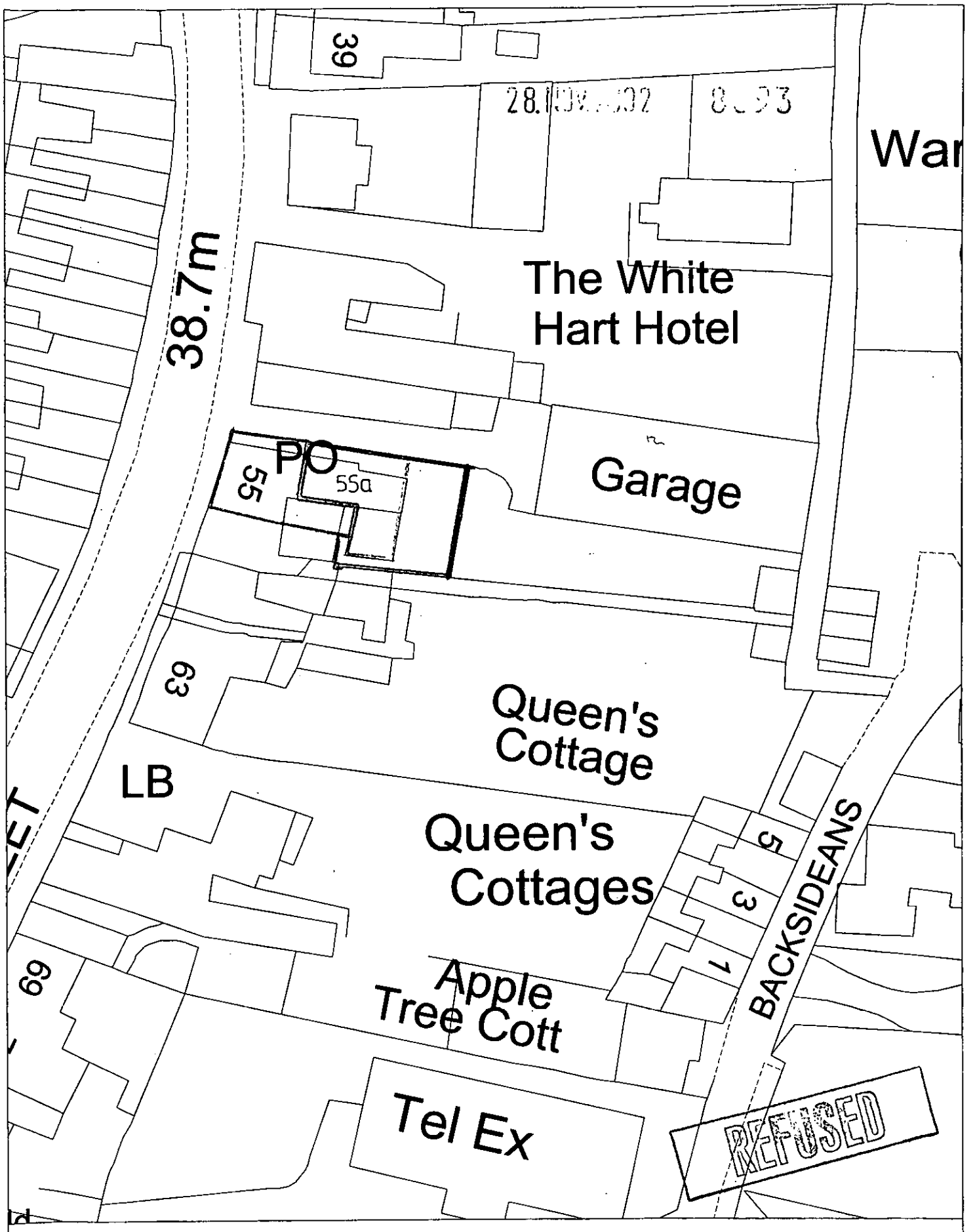

Site Plan, Scale: 1 to 500

This copy has been produced specifically for the map return scheme purposes only. No further copies may be made.

This map is reproduced from Ordnance Survey material with the permission of Ordnance Survey on behalf of the Controller of HMSO Office. © Crown Copyright. Wokingham District Council, Licence No. LA086134

Date: 18 November 2002

N
W E
S

29/11/2002 8093

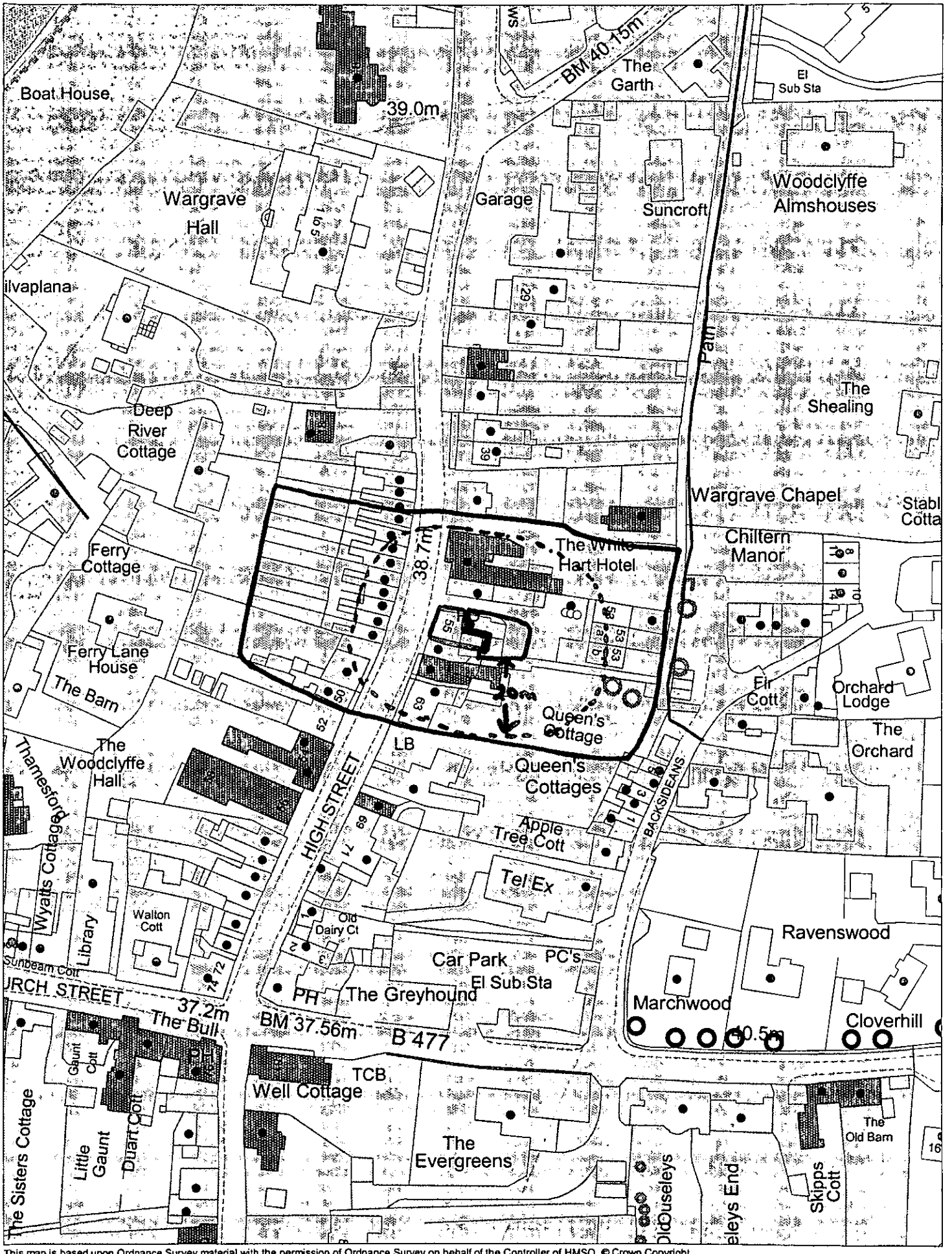

This map is based upon Ordnance Survey material with the permission of Ordnance Survey on behalf of the Controller of HMSO. © Crown Copyright. Unauthorised reproduction infringes Crown Copyright and may lead to prosecution or civil proceedings.Wokingham District Council Licence LA086134

Development Control,Wokingham District Council.
3 December 2002

Scale: 1 : 1250

N W E S