DATE: 11 October 2011

SCANNING INFORMATION SHEET

APPROVED PLANS – BUS ROUTE

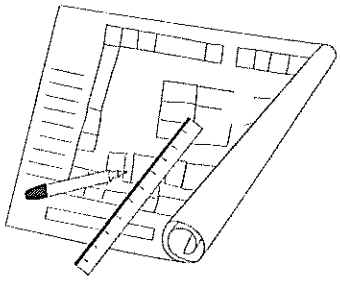

Application number: **RM/2002/6040**

Applicant name: Crest Nicholson Residential (S) Ltd

Site address: Land At Junction Of Church Lane/, Hollow Lane, Shinfield, Reading.

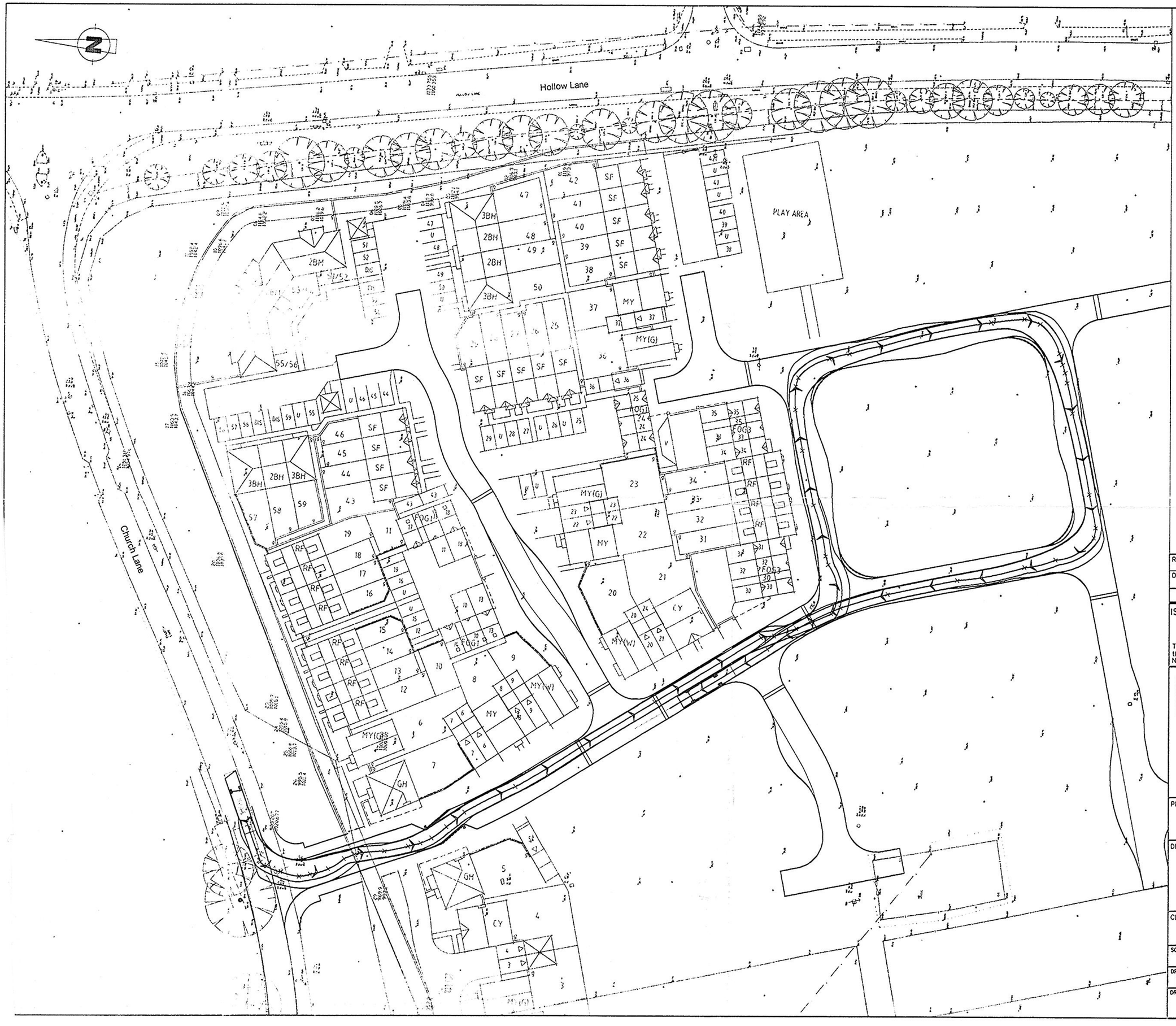

Notes:

1. Do not scale from this drawing

2. Amendments are shown on drawing to achieve swept path of vehicle, these are:

   a. inside radii of landscaped square increased to 7.5mR

   b. road narrowing at site entrance increased to 4.2m

REVISED PLAN.

APPROVED

Key:

——— Amended kerblines

Vehicle Details:

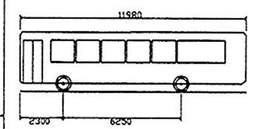

Single Deck Bus	
Overall Length	11980.0mm
Overall Width	2440.0mm
Track Width	2322.0mm
Lock to Lock Time	6.000sec
Kerb to Kerb Turning Radius	10368.0mm

02 JUL 2002

COPIES TO

REV	DESCRIPTION	DRAWN
DATE		AUTHORISED

AMENDMENTS

ISSUE PURPOSE

FOR APPROVAL

This drawing is issued solely for the purpose indicated by the original stamp in this box.
No stamp – informative only.

RPS Planning, Transport and Environment

HIGHWAYS & INFRASTRUCTURE

Tel: 01635 279000 - Fax: 01635 279050 - DX 30840 Newbury
3 London Road - Newbury - Berkshire RG14 1JL
Email: rpsne@rpsplc.co.uk - Website: www.rpsplc.co.uk

PROJECT

Hollow Lane, Shinfield

DRAWING TITLE

Swept Path of a Single Deck Bus

CLIENT

Crest Nicholson (South) Ltd.

SCALE	ORIGINAL PAPER SIZE	DATE
1:500	A2	June'02

DRAWN BY	AUTHORISED BY	FILE REF
DJG	[signature]	\Bus-Track

DRAWING NUMBER	REVISION
JNY4268/08	–