DATE: 11 October 2011

SCANNING INFORMATION SHEET

APPROVED PLANS – LOCATION/SITE

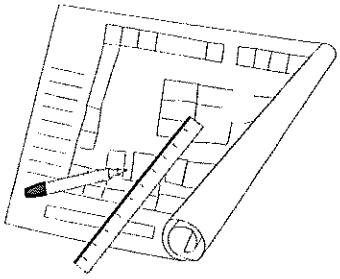

Application number: **RM/2002/6040**

Applicant name: Crest Nicholson Residential (S) Ltd

Site address: Land At Junction Of Church Lane/, Hollow Lane, Shinfield, Reading.

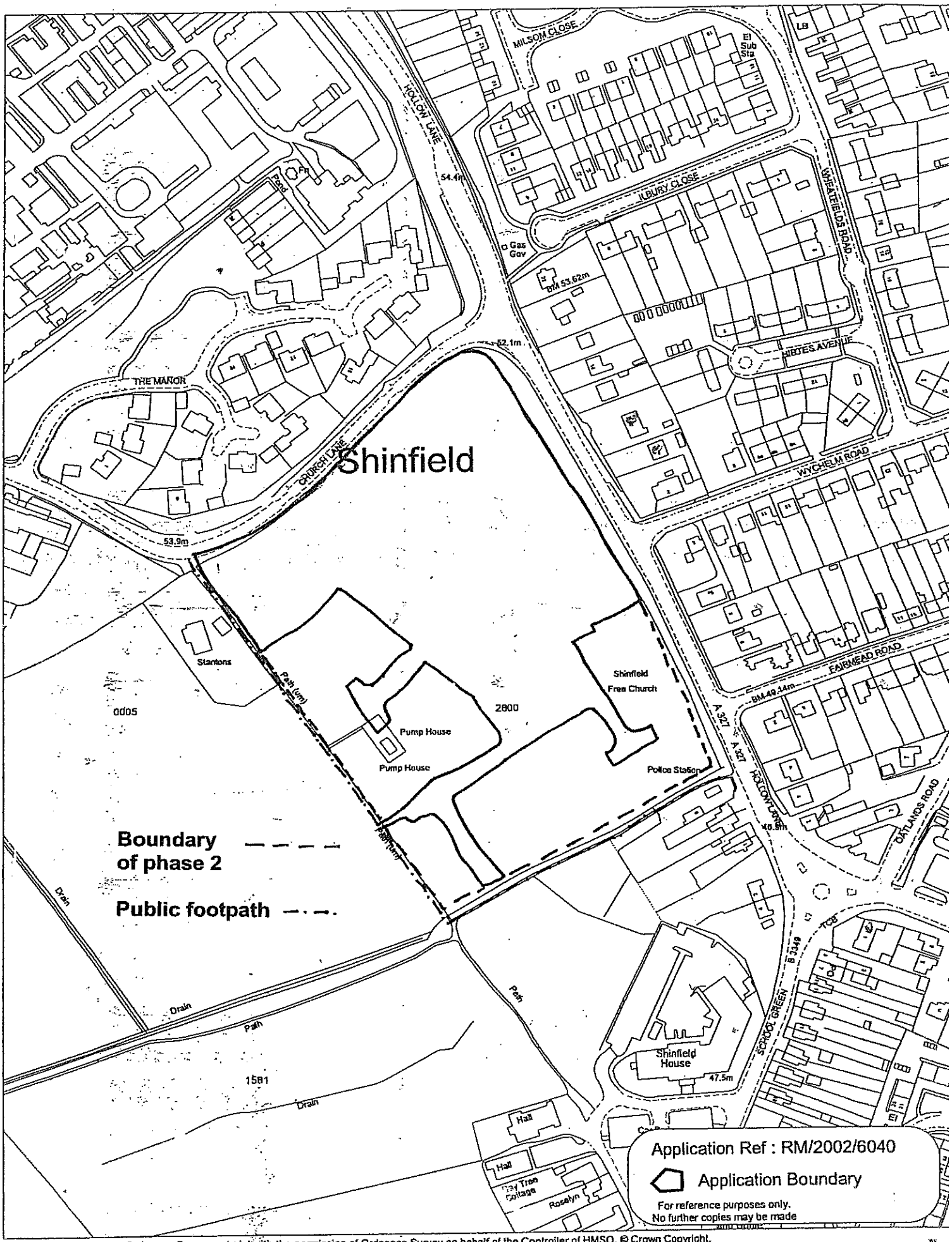

This map is based upon Ordnance Survey material with the permission of Ordnance Survey on behalf of the Controller of HMSO. © Crown Copyright.
Unauthorised reproduction infringes Crown Copyright and may lead to prosecution or civil proceedings.Wokingham District Council Licence LA086134

Development Control Section, Environmental Services, Wokingham District Council.

12 June 2002

Scale: 1 : 2500

S0743

CR 14642 01 B
BOUNDARY LANDSCAPE PROPOSALS

S0743 | CR 14642 01 B

HOLLOW LANE, SHINFIELD

BOUDARY LANDSCAPE PROPOSALS

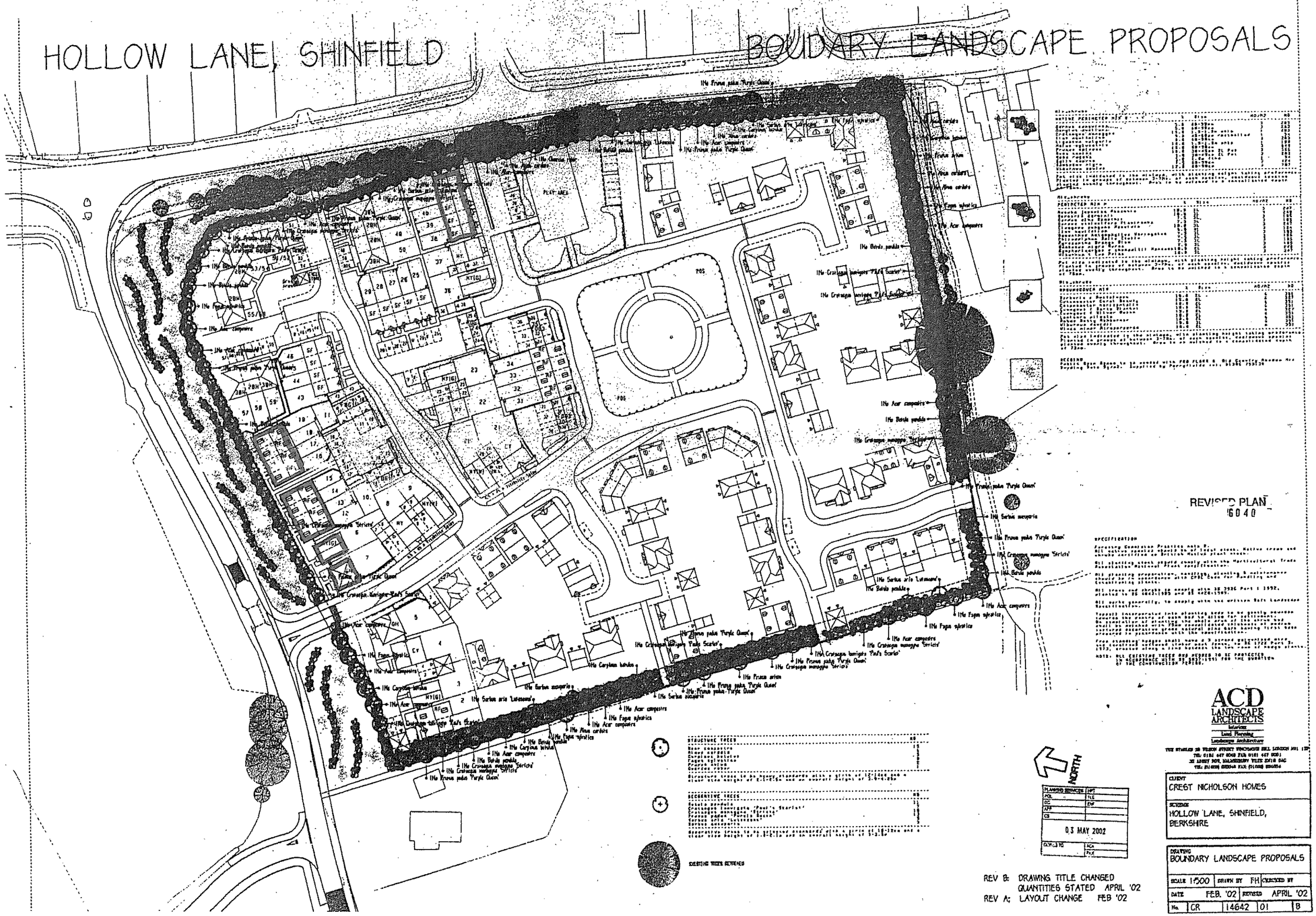

REVISED PLAN
6040

ACD LANDSCAPE ARCHITECTS
Interiors
Land Planning
Landscape Architecture

NORTH

PLANNING SERVICES	HPT
POL	TLE
DC	ENF
APP	
CS	
03 MAY 2002	
CONSULTED	ACA
	PKE

REV B: DRAWING TITLE CHANGED
QUANTITIES STATED APRIL '02
REV A: LAYOUT CHANGE FEB '02

CLIENT
CREST NICHOLSON HOMES

SCHEME
HOLLOW LANE, SHINFIELD, BERKSHIRE

DRAWING
BOUNDARY LANDSCAPE PROPOSALS

SCALE 1:500	DRAWN BY FH	CHECKED BY	
DATE FEB. '02	REVISED APRIL '02		
No. CR	14642	01	B

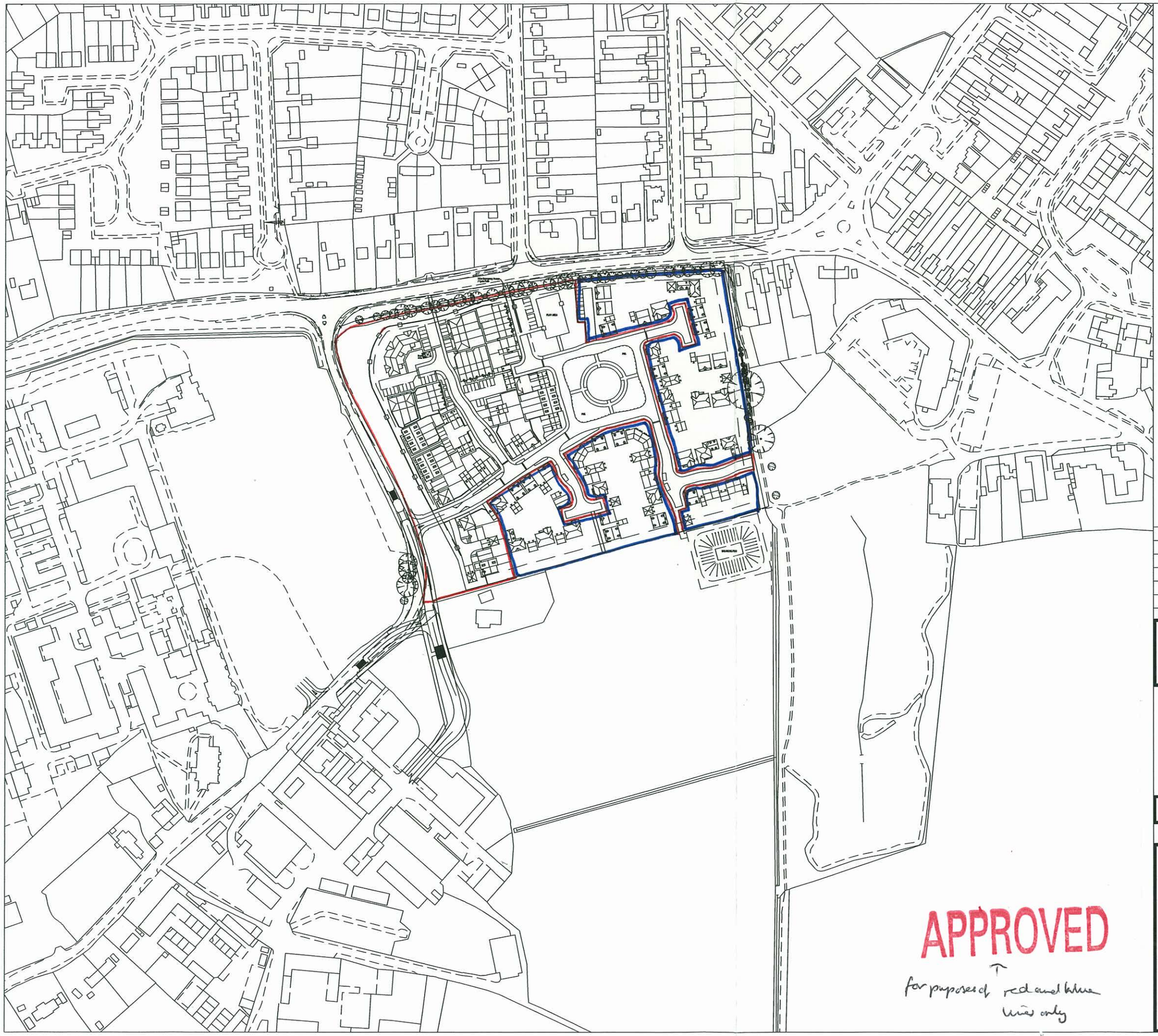

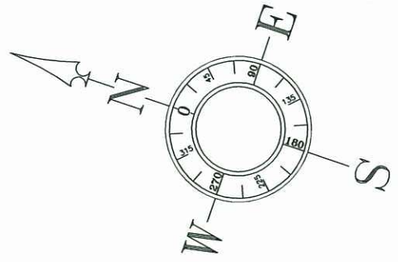

REV	DATE	DETAILS	DRAWN

CLIENT: Crest NICHOLSON

SITE:
HOLLOW LANE / CHURCH LANE
SHINEFIELD
BERKSHIRE

DRAWING TITLE:
LOCATION PLAN

DRAWING NO: 59–907–006 REVISION: –

DATE: JAN '02 SCALE: 1:2500 DRAWN: MAH

APPROVED
for purposes of red and blue line only

Simon Cooper ASSOCIATES LIMITED
ARCHITECTURAL CONSULTANTS
THE POST HOUSE, KENNEL LANE, WINDLESHAM, SURREY GU20 6AA.
TELEPHONE: 01276 451018 FAX: 01276 451164
E MAIL : sca@simoncooper.net