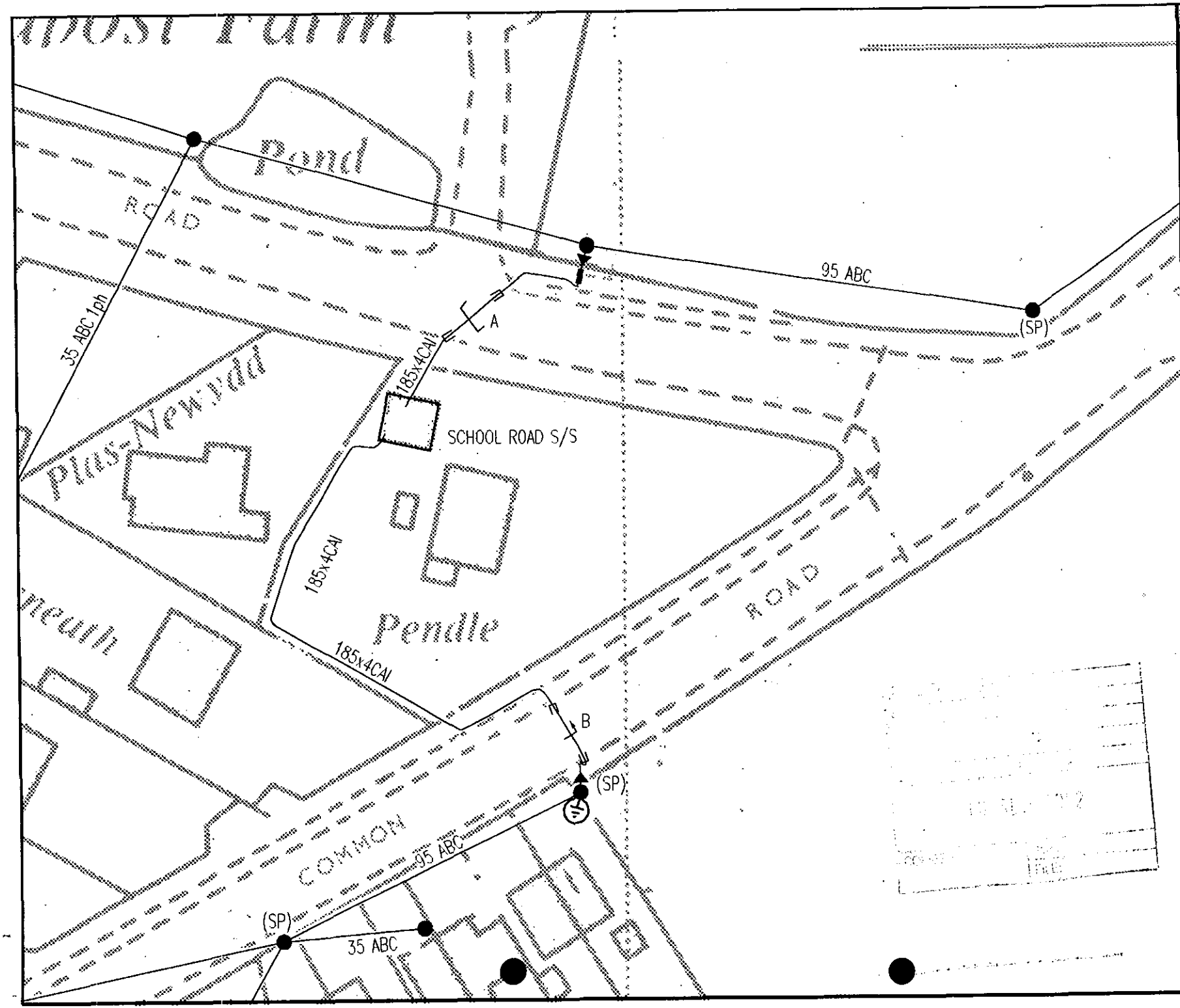

Scottish and Southern Energy plc

BASED UPON THE ORDNANCE SURVEY MAP WITH THE SANCTION OF THE CONTROLLER OF H.M. STATIONERY OFFICE CROWN COPYRIGHT RESERVED.

This copy has been made by or with the authority of SOUTHERN ELECTRIC plc pursuant to section 47 of the Copyright, Designs and Patents Act 1988 ('the Act'). Unless the Act provides a relevant exception to copyright, the copy must not be copied without prior permission of the copyright owner.

Scottish and Southern Energy plc. Registered in Scotland No. 117119. Registered Office: Inveralmond House 200 Dunkeld Road Perth PH1 3AQ

READING Depot

01189-465500

L.V. MAINS RECORD

Scale 1:500

Date: 13/09/2002

Grid Ref: SU77296675

UNCONTROLLED COPY

Subject to Revision without Notice.

NORMAL DEPTH TO THE TOP OF THE CABLE WHEN LAID.

	services	lv	hv	ehv
FOOTPATH	0.40m	0.45m	0.60m	0.75m
ROAD CROSSING	0.65m	0.60m	0.75m	0.90m

l.v./services – up to 1000V
h.v. – over 1000V to 11,000V
e.h.v – 22,000V and 132,000V

WARNING

There may have been subsequent alterations to the surface levels. Trial holes must be taken to determine positions and depths of cables. HS (G) 47 Booklet from the Health and Safety Executive – Avoiding Danger from Buried Cables – should be consulted before commencing excavation work. (available from HMSO)

WHEN WORKING IN THE VICINITY OF OVERHEAD LINES THE HEALTH AND SAFETY GUIDANCE NOTE GS6 SHOULD BE CONSULTED. (AVAILABLE FROM HMSO)

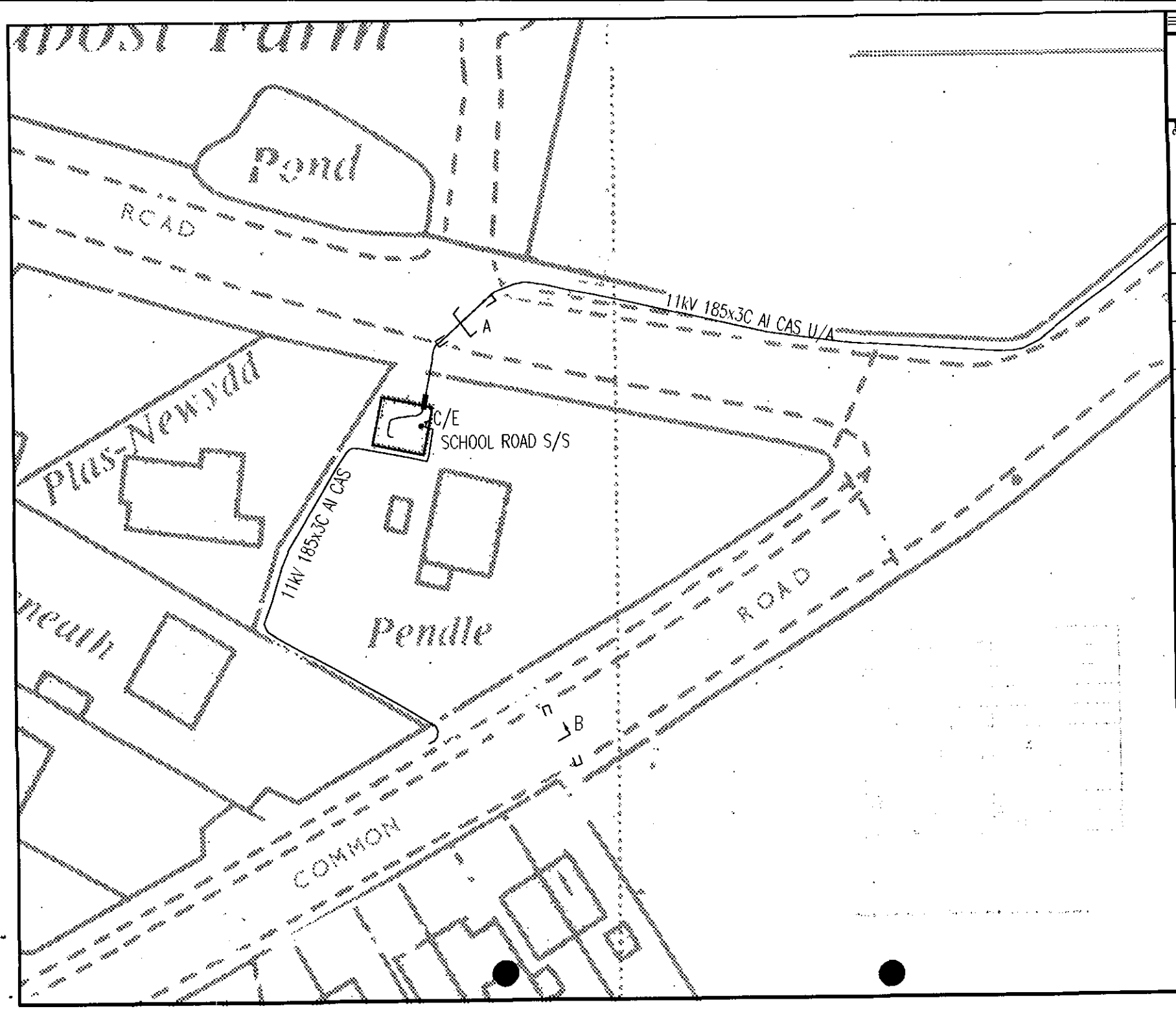

Scottish and Southern Energy plc

N

BASED UPON THE ORDNANCE SURVEY MAP WITH THE PERMISSION OF THE CONTROLLER OF H.M. STATIONERY OFFICE CROWN COPYRIGHT RESERVED.

This copy has been made by or with the authority of SOUTHERN ELECTRIC p.l.c. pursuant to section 47 of the Copyright, Designs and Patents Act 1988 ('the Act'). Unless the Act provides a relevant exception to copyright, the copy must not be copied without prior permission of the copyright owner.

Scottish and Southern Energy plc. Registered in Scotland No. 117119. Registered Office: Inversalmond House 200 Dunkeld Road Perth PH1 5AQ

READING Depot

01189-465500

H.V. MAINS RECORD

Scale 1:500

Date: 13/09/2002

Grid Ref: SU77296675

UNCONTROLLED COPY

Subject to Revision without Notice.

NORMAL DEPTH TO THE TOP OF THE CABLE WHEN LAID.

	services	lv	hv	ehv
FOOTPATH	0.40m	0.45m	0.60m	0.75m
ROAD CROSSING	0.65m	0.60m	0.75m	0.90m

l.v./services -up to 1000V
h.v. -over 1000V to 11,000V
e.h.v -22,000V and 132,000V

WARNING

There may have been subsequent alterations to the surface levels. Trial holes must be taken to determine positions and depths of cables. HS (G) 47 Booklet from the Health and Safety Executive – Avoiding Danger from Buried Cables – should be consulted before commencing excavation work. (available from HMSO)

WHEN WORKING IN THE VICINITY OF OVERHEAD LINES THE HEALTH AND SAFTY GUIDANCE NOTE GS6 SHOULD BE CONSULTED. (AVAILABLE FROM HMSO)

ELEVATIONS 1:50

16. AUG. 2007 7397

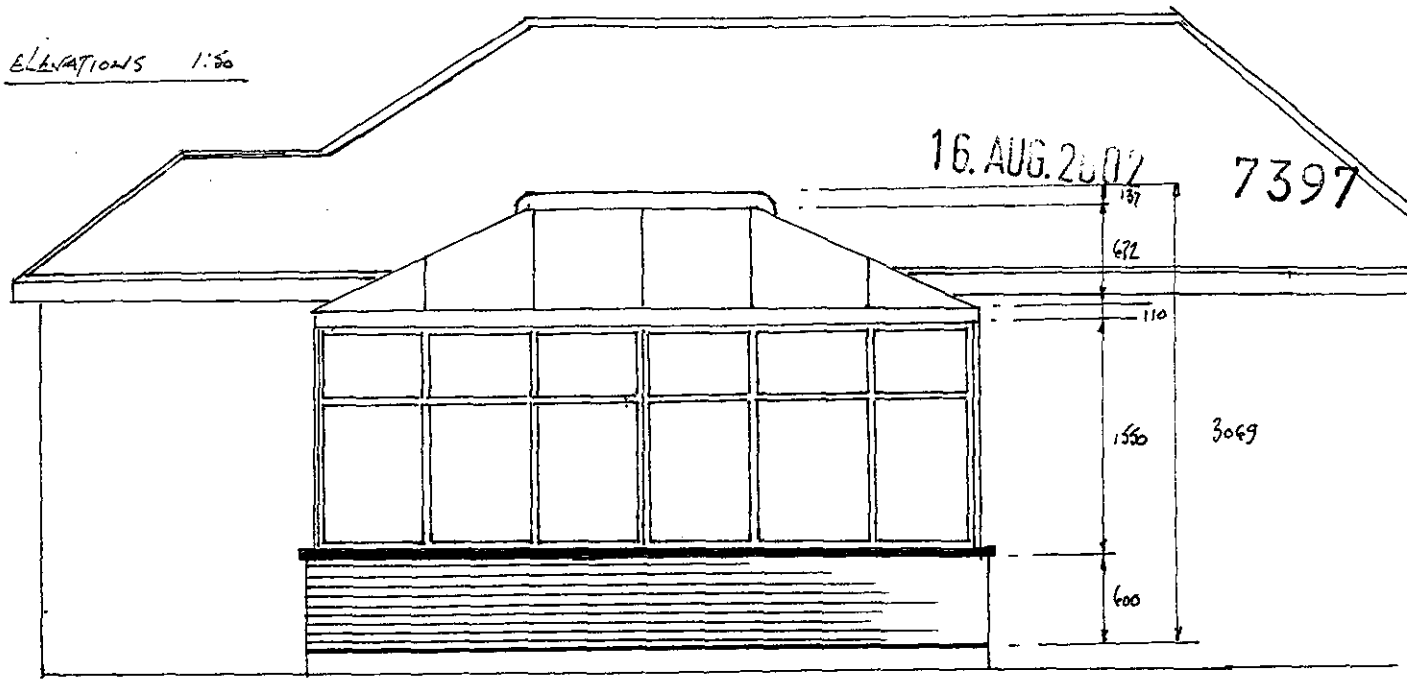

ELEVATION FROM SOUTH

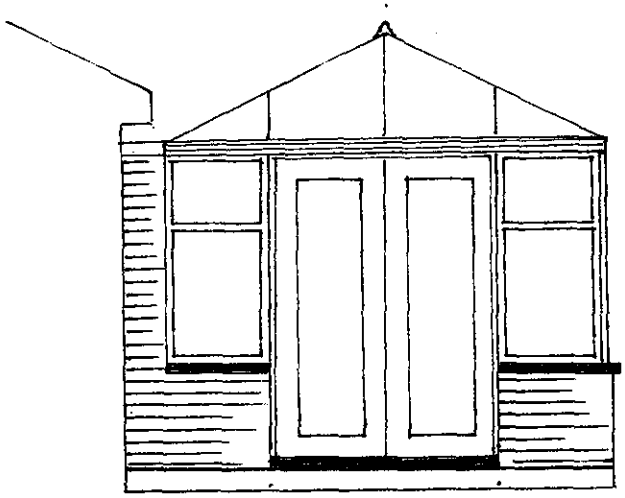

FROM WEST

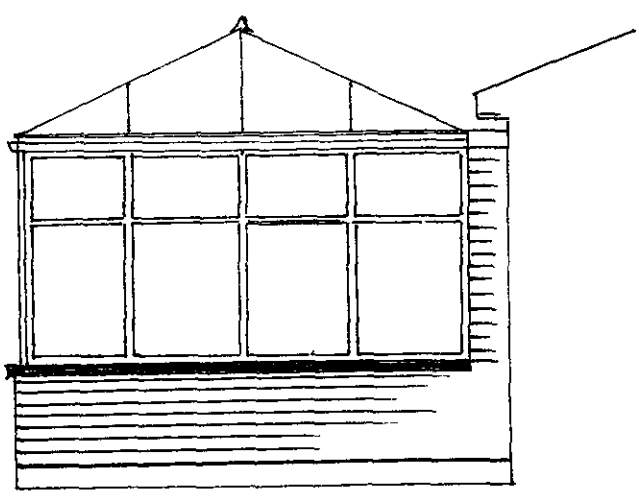

FROM EAST

APPROVED

16. AUG. 2002 7397

FLOOR PLAN 1:50

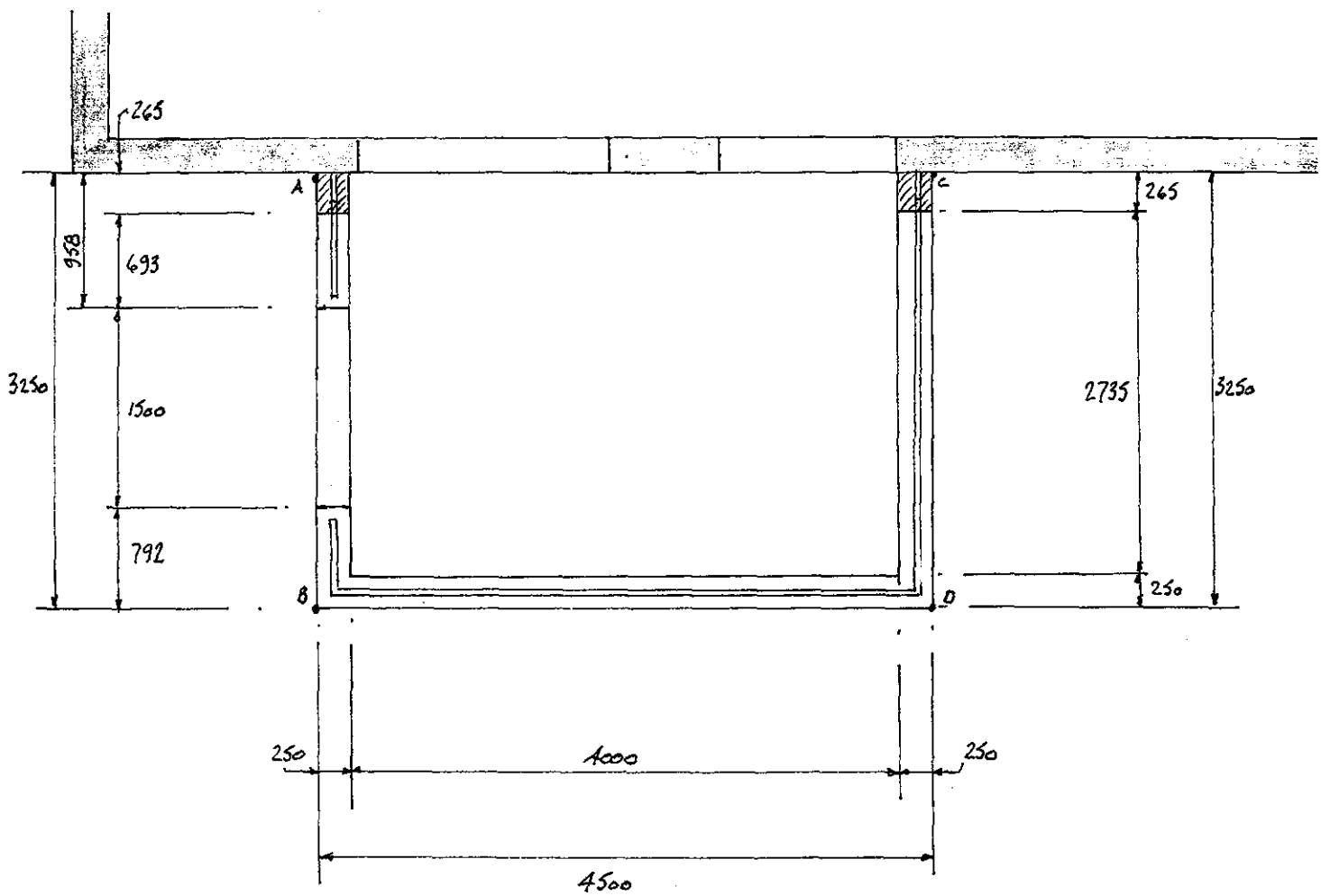

250 wall built to 600 above DPC.

250 wall built to 2150 above DPC (Piers 250 x 265)

Existing wall to Lounge

APPROVED

Diagonals AD = BC = 5551

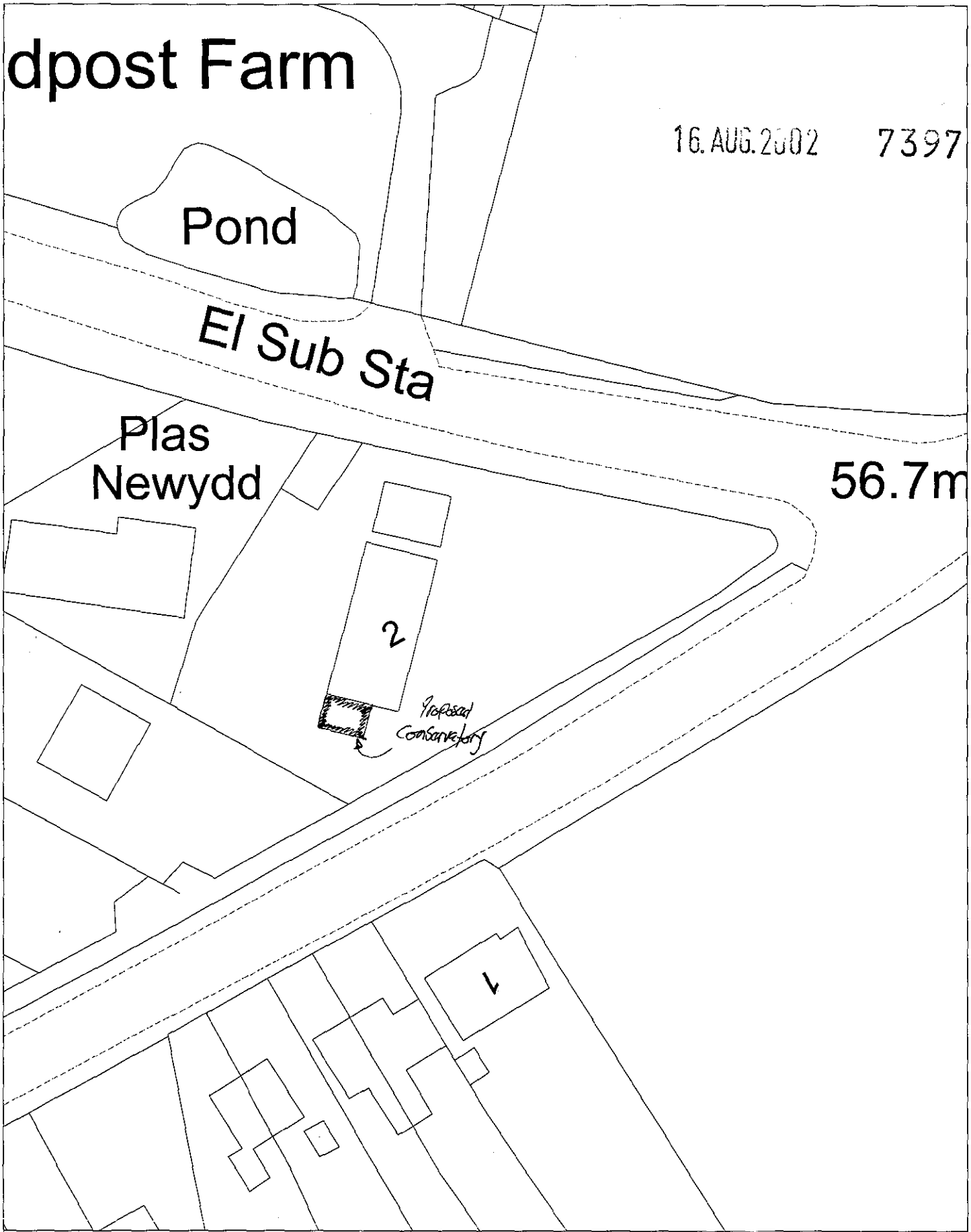

Site Plan, Scale: 1 to 500

This copy has been produced specifically for the map *return scheme purposes only*. No further copies may be made.

This map is reproduced from Ordnance Survey material with the permission of Ordnance Survey on behalf of the Controller of HMSO Office. © Crown Copyright. Wokingham District Council, Licence No. LA086134

Date: 22 July 2002

N
W E
S

16. AUG 2002 7397

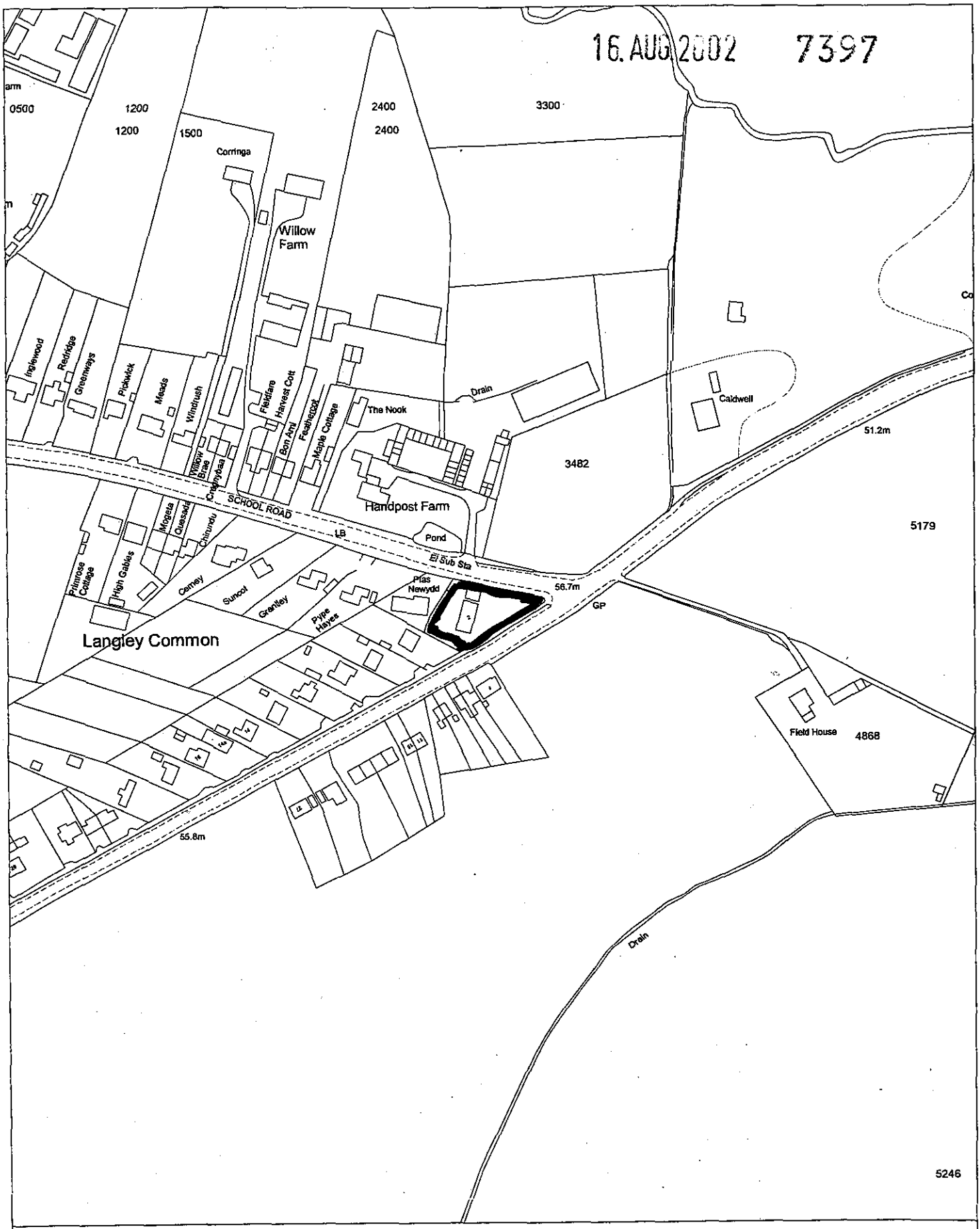

Site Plan, Scale: 1 to 2500

This copy has been produced specifically for the map return scheme purposes only. No further copies may be made.

This map is reproduced from Ordnance Survey material with the permission of Ordnance Survey on behalf of the Controller of HMSO Office. © Crown Copyright. Wokingham District Council, Licence No. LA086134

Date: 22 July 2002

N
W E
S

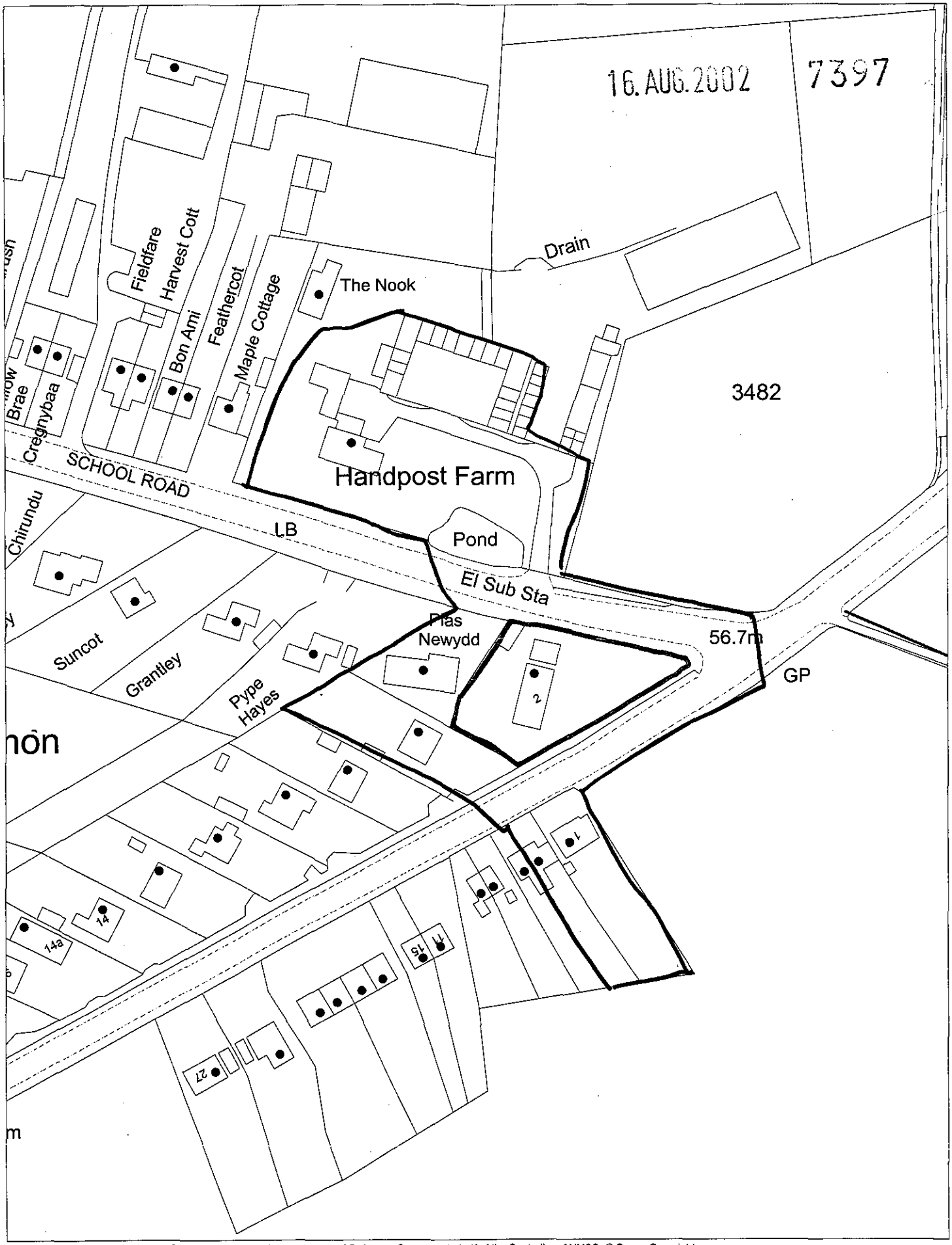

This map is based upon Ordnance Survey material with the permission of Ordnance Survey on behalf of the Controller of HMSO. © Crown Copyright.
Unauthorised reproduction infringes Crown Copyright and may lead to prosecution or civil proceedings.Wokingham District Council Licence LA086134

Development Control Section, Environmental Services, Wokingham District Council.
19 August 2002 Scale: 1 : 1250

N W E S