19. AUG. 2002 7412

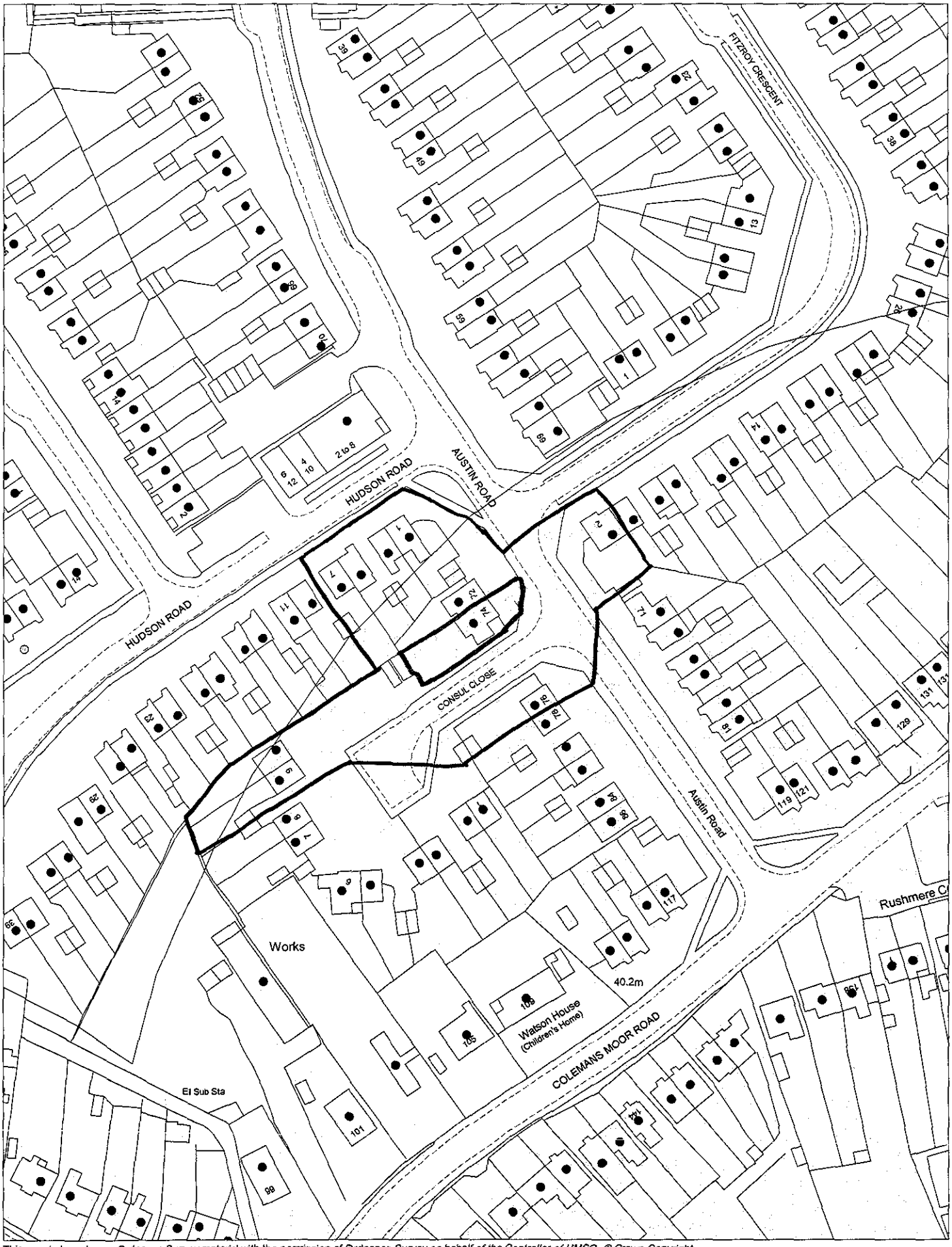

This map is based upon Ordnance Survey material with the permission of Ordnance Survey on behalf of the Controller of HMSO. © Crown Copyright.
Unauthorised reproduction infringes Crown Copyright and may lead to prosecution or civil proceedings.Wokingham District Council Licence LA086134

Development Control Section, Environmental Services, Wokingham District Council.
20 August 2002 Scale: 1 : 1250

N
W E
S

APPROVED

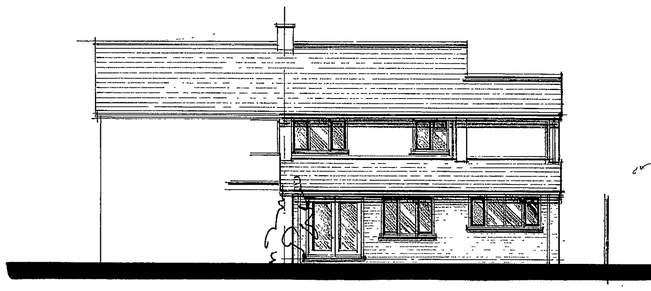

SOUTH WEST ELEVATION



SOUTH EAST ELEVATION

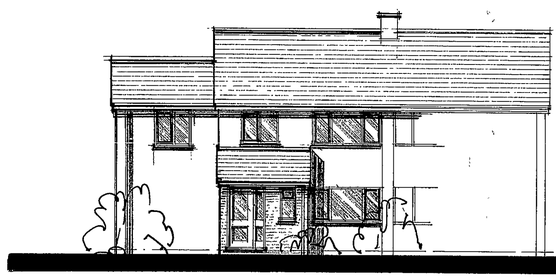

NORTH EAST ELEVATION

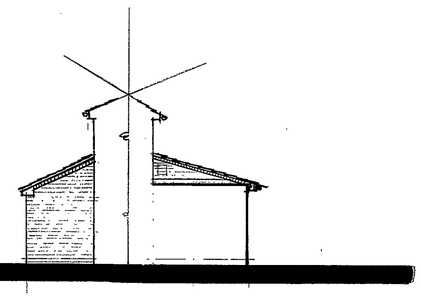

NORTH WEST ELEVATION

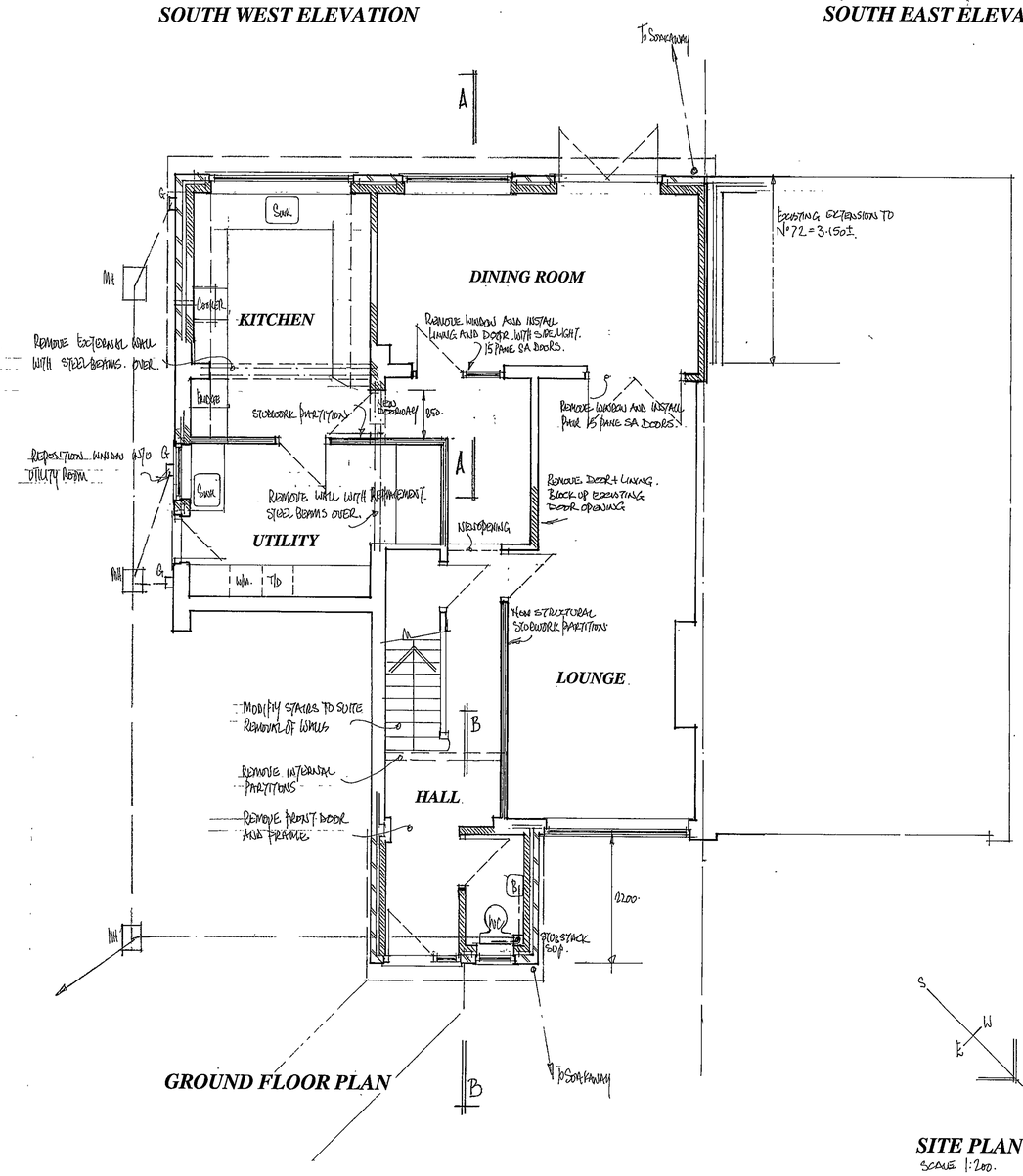

GROUND FLOOR PLAN

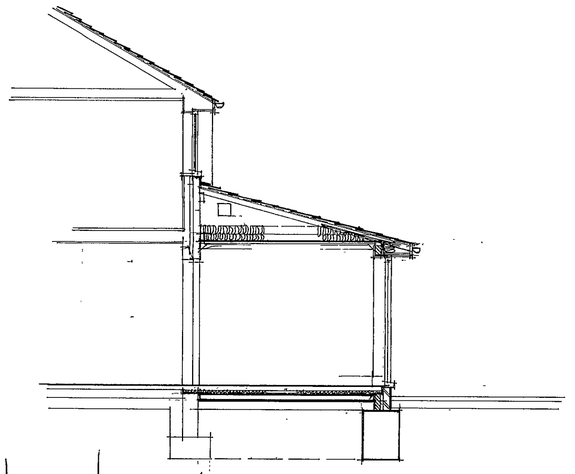

SECTION AA

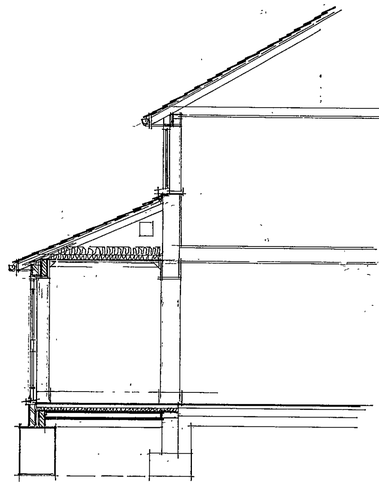

SECTION BB

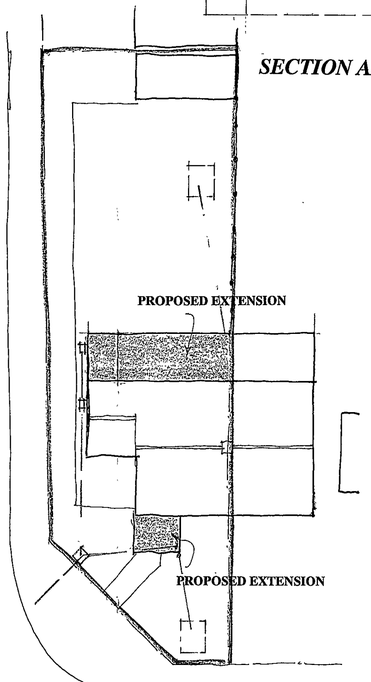

SITE PLAN
SCALE 1:200.

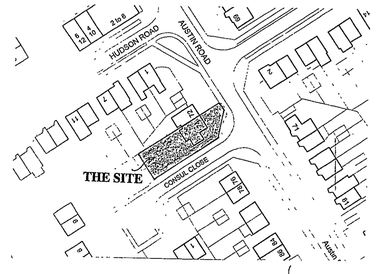

LOCATION PLAN SCALE 1:1250.

19. AUG. 2002 7412

Proposal
PROPOSED EXTENSION.

Drawing
PLANNING PROPOSALS

Site
74 AUSTIN ROAD WOODLEY READING BERKSHIRE

Date 24 June, 2002 Scale 1:100 &1:50 Drawing No D667-01

COLIN DAWSON & ASSOCIATES
Architectural Design & Building Surveying.
MALVERN HOUSE
1 MALVERN WAY
TWYFORD
READING. BERKSHIRE RG10 9PY.
Tel: (0118) 9343322 Fax: (0118) 9343322.

17/11/03