

FRONT ELEVATION

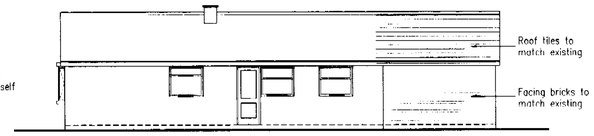

SIDE ELEVATION

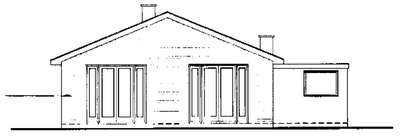

REAR ELEVATION

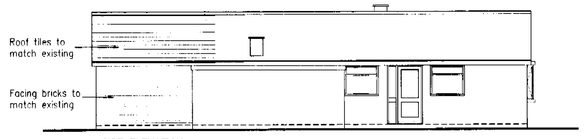

SIDE ELEVATION

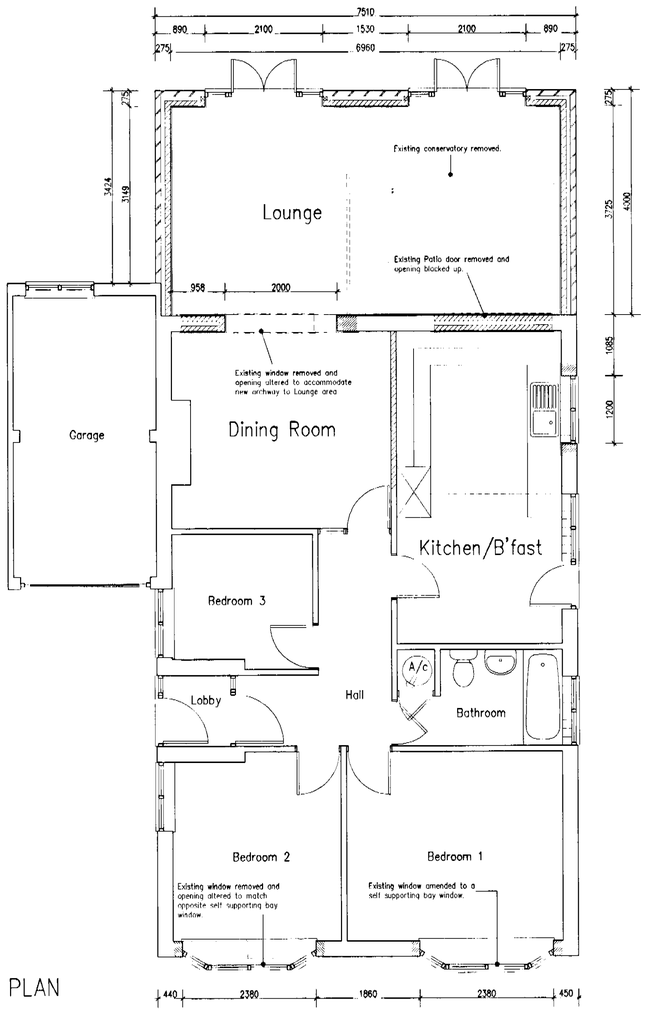

PLAN

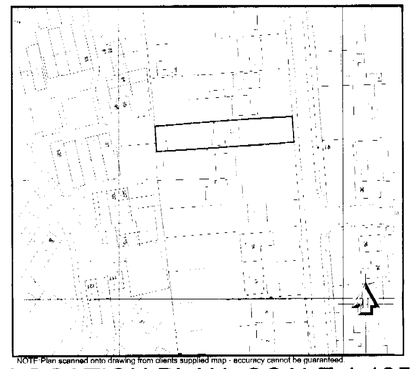

NOTE Plan scanned onto drawing from clients supplied map - accuracy cannot be guaranteed

LOCATION PLAN -SCALE 1:1250

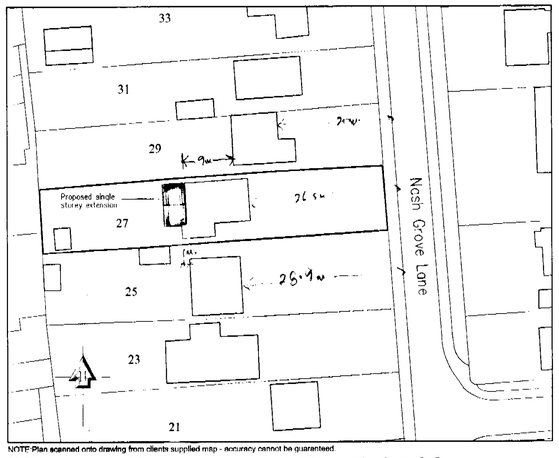

NOTE Plan scanned onto drawing from clients supplied map - accuracy cannot be guaranteed

SITE LAYOUT PLAN -SCALE 1:500

22.MAR2002 6210

CLIENT
Mr & Mrs M Black

PROJECT
No. 27 Nash Grove Lane
Finchampsted, Berkshire

APPROVED

DRAWING TITLE
Proposed Extension to Exsisting Property

Date: March 02
Scale: 1:1250, 1:500 & 1:50,
DRAWING No: Black/P/01
REV: