~~DO NOT SCALE FROM THIS DRAWING~~, VERIFY ALL DIMENSIONS BEFORE SETTING OUT, COMMENCING WORK OR MAKING ANY SHOP DRAWINGS. REPORT ANY DISCREPANCIES TO SUPERVISING OFFICER IMMEDIATELY.

© COPYRIGHT

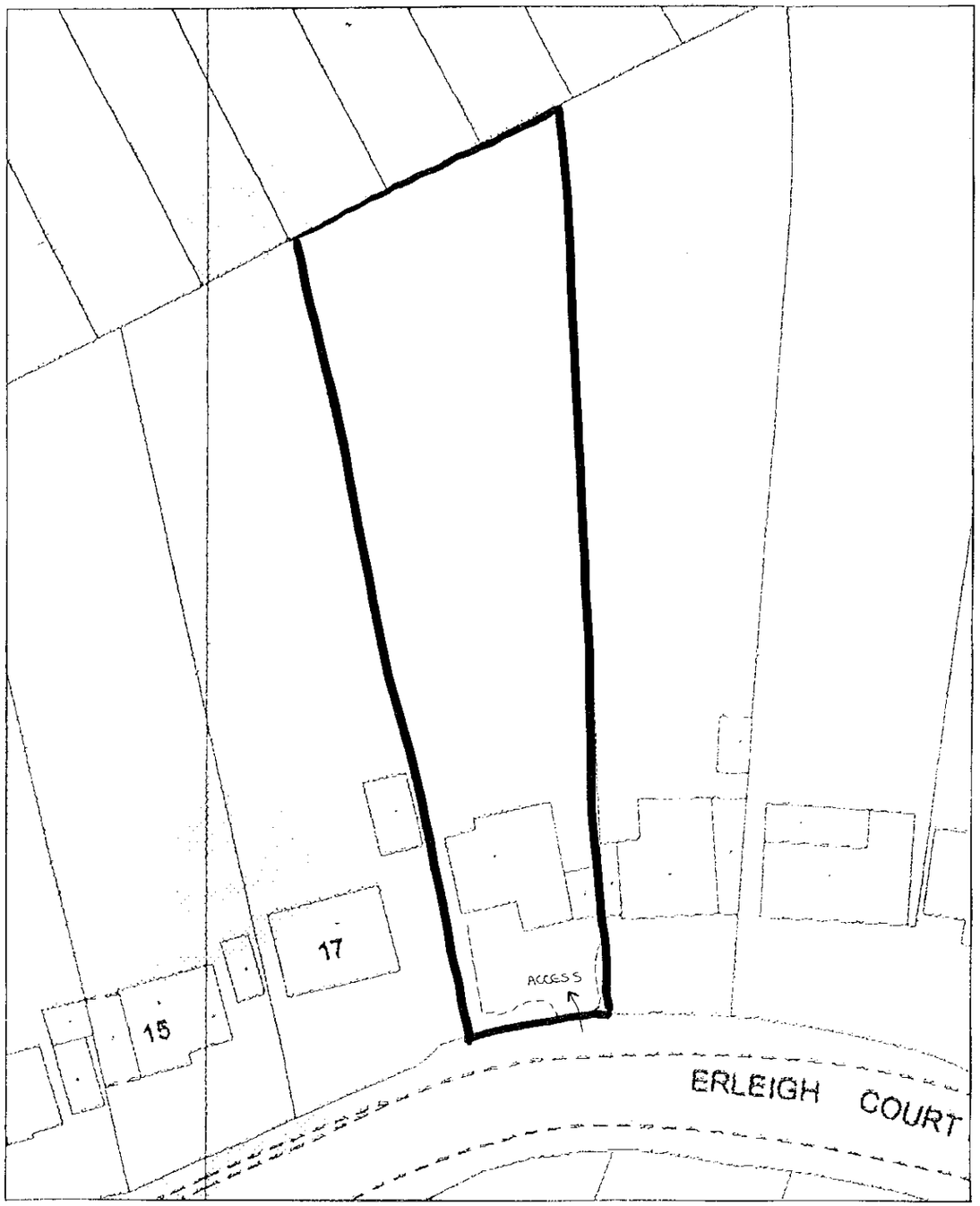

SITE PLAN scale 1:500

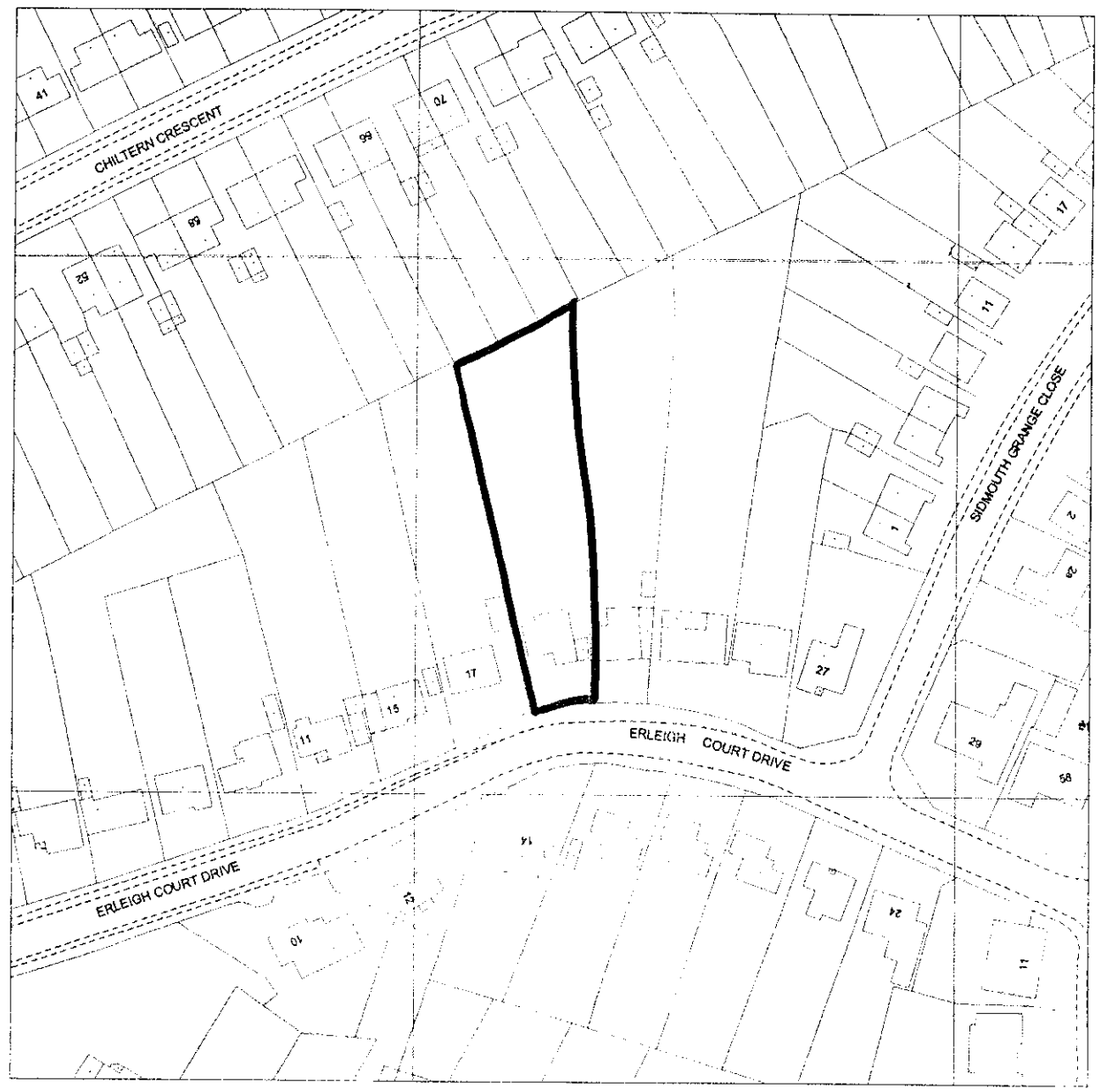

LOCATION PLAN scale 1:1250

12 MAY 2000

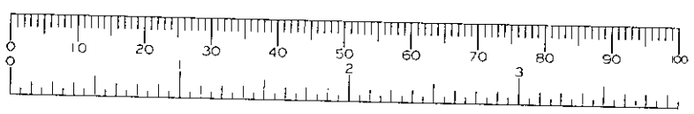

DAY · TANNER PARTNERSHIP
ARCHITECTURE & PLANNING

CLIENT Mr L.Mc Guire

JOB 19 Erleigh Court Drive, Earley.

DRG SITE LOCATION PLAN

SCALE 1:1250 1:500 DRAWN PDB DATE MAY 2000

1501 / 05

11-13 DUKES RIDE
CROWTHORNE
BERKSHIRE
RG45 6LZ
01344 - 777143

55 CHURCH ST
CAVERSHAM
READING
RG4 8AX
0118 946 1242

DO NOT SCALE FROM THIS DRAWING. VERIFY ALL DIMENSIONS BEFORE SETTING OUT, COMMENCING WORK OR MAKING ANY SHOP DRAWINGS. REPORT ANY DISCREPANCIES TO SUPERVISING OFFICER IMMEDIATELY
© COPYRIGHT

APPROVED

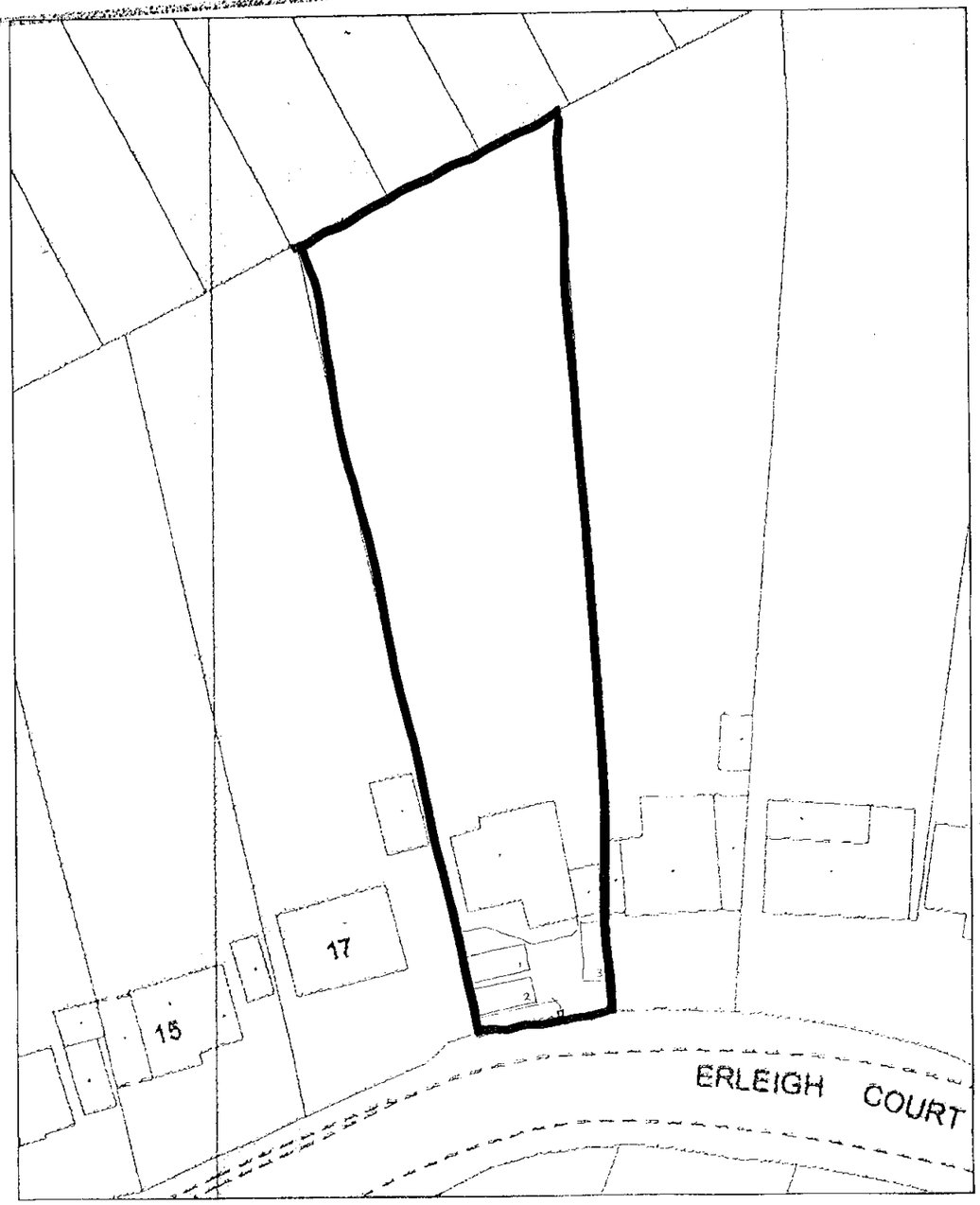

SITE PLAN scale 1:500

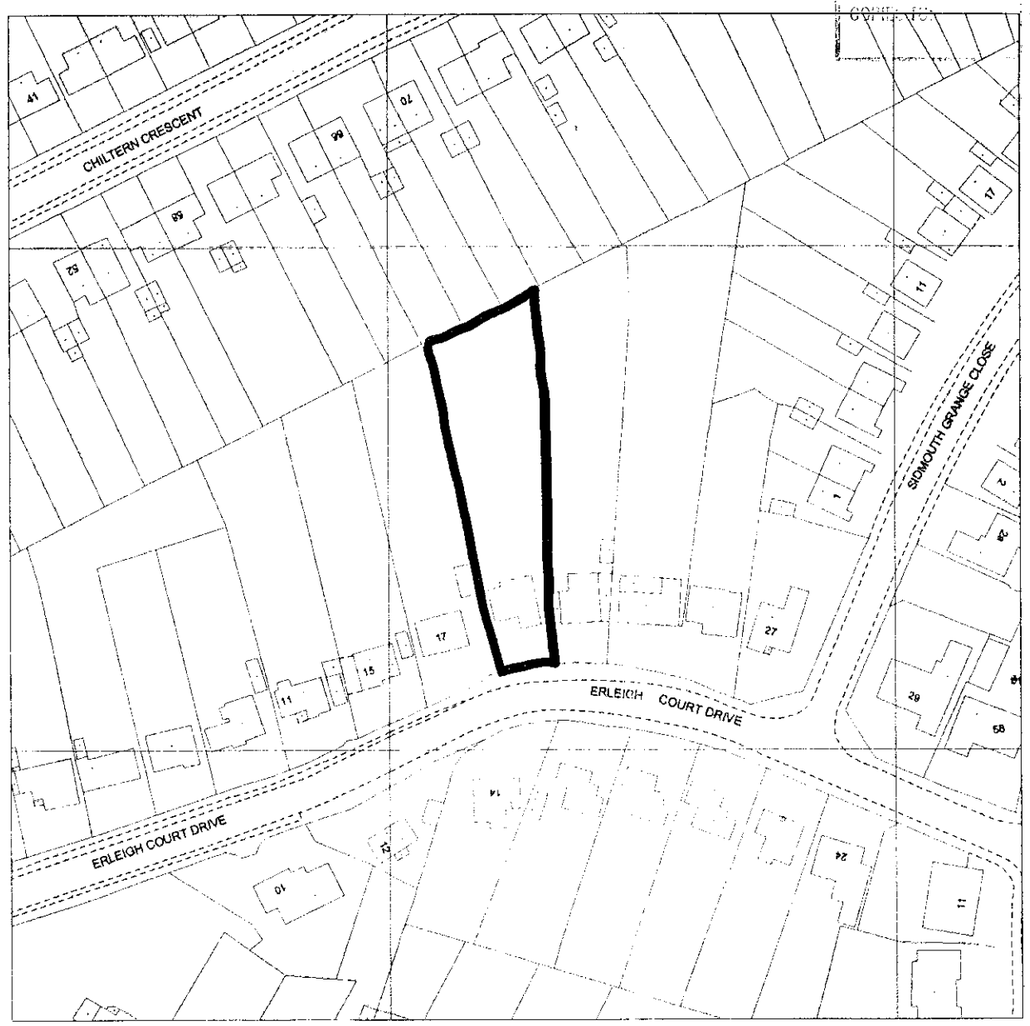

LOCATION PLAN scale 1:1250

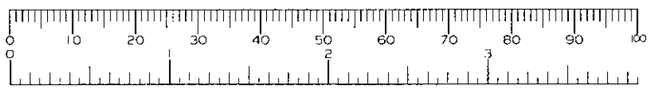

DAY · TANNER PARTNERSHIP
ARCHITECTURE & PLANNING

CLIENT Mr L. Mc Guire

JOB 19 Erleigh Court Drive, Earley.

DRG SITE LOCATION PLAN

11-13 DUKES RIDE
CROWTHORNE
BERKSHIRE
RG45 6LZ
01344 · 777143

55 CHURCH ST
CAVERSHAM
READING
RG4 8AX
0118 · 946 1242

1501 / 05A

SCALE 1:1250 1:500 DRAWN PDB DATE MAY 2000

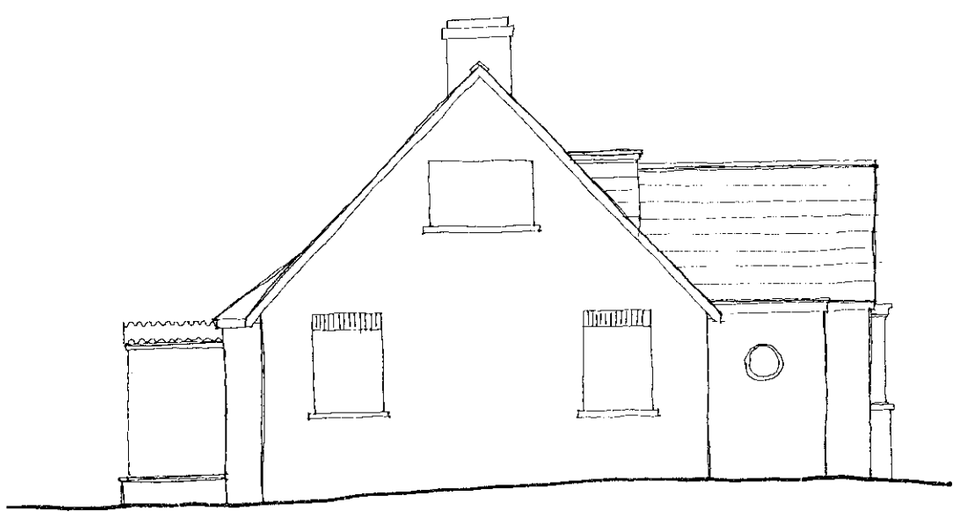

EXISTING WEST ELEVATION

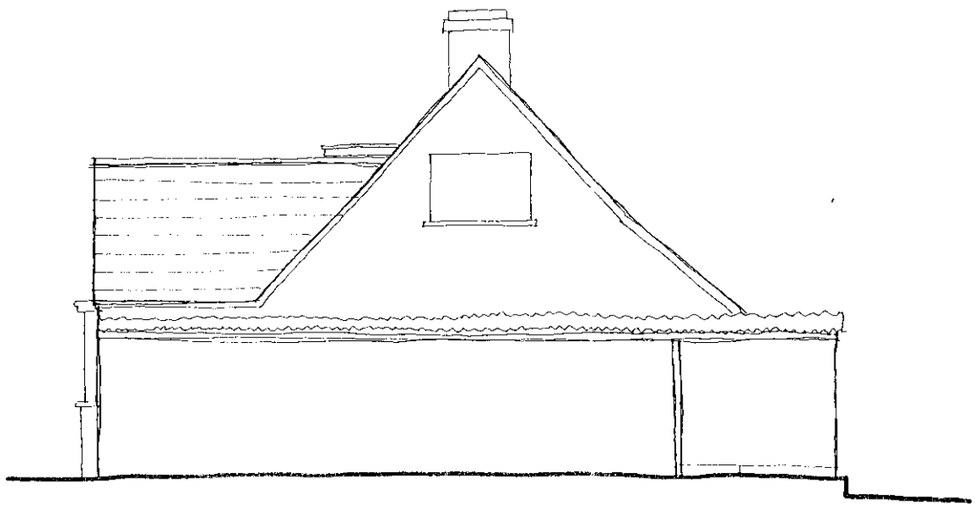

EXISTING EAST ELEVATION

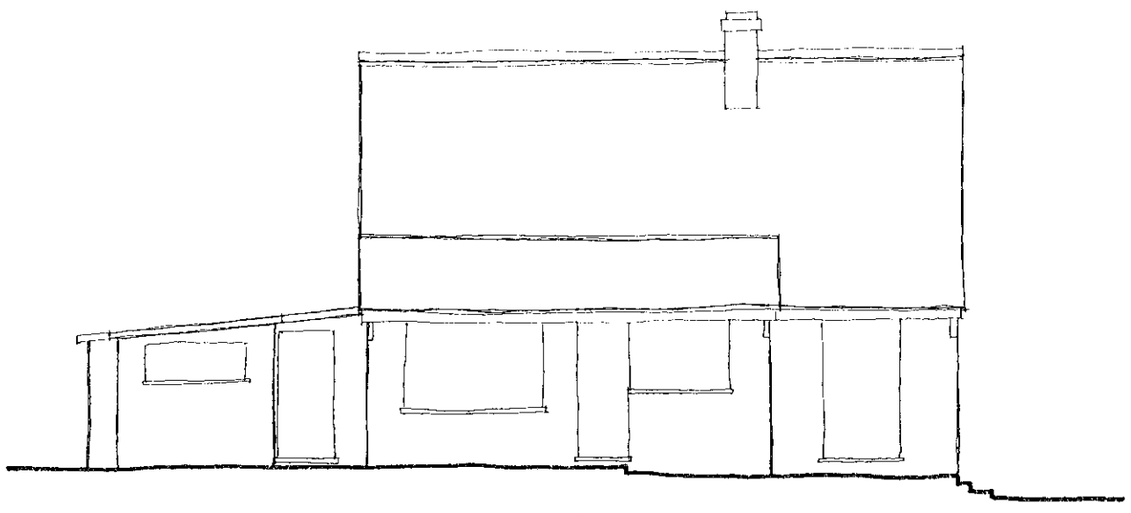

EXISTING NORTH ELEVATION

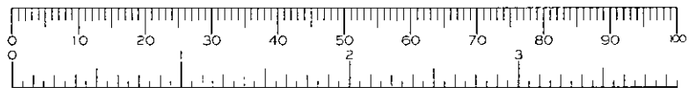

12 MAY 2000*

DAY · TANNER
PARTNERSHIP
ARCHITECTURE
& PLANNING

CLIENT MR L. Mc GUIRE

JOB 19 EARLEY COURT
DRIVE, EARLEY

TITLE EXISTING ELEVATIONS

1501/02

SCALE 1:100 DRAWN PB DATE FEB 00

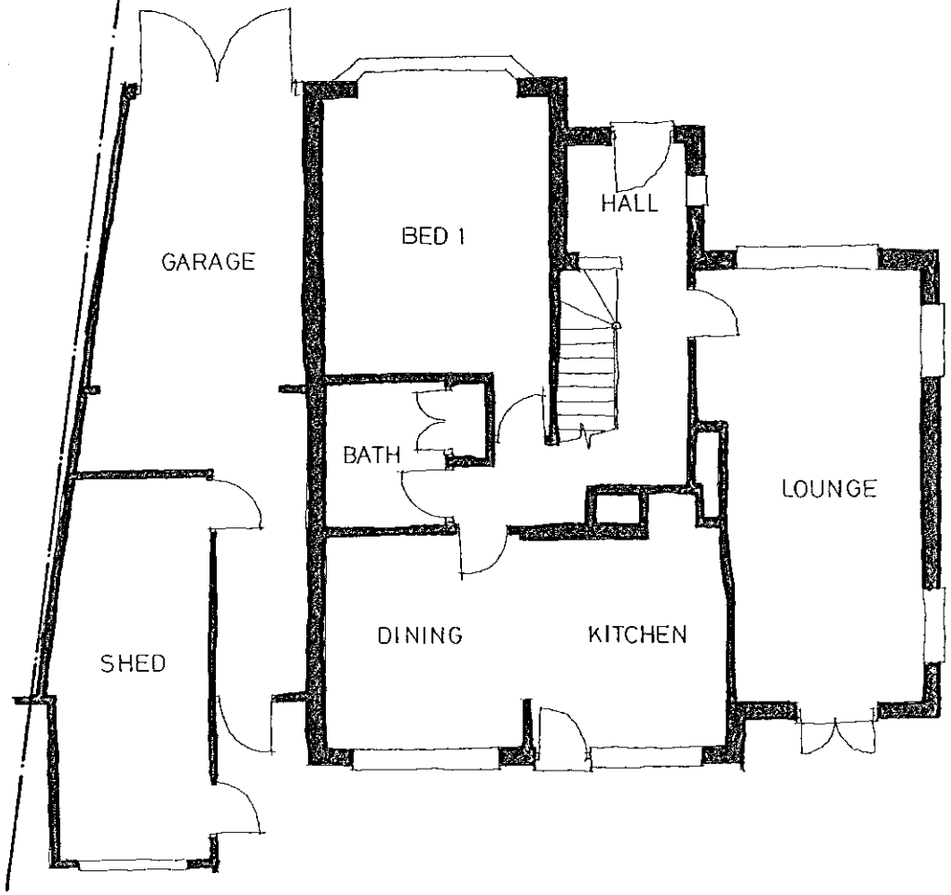

EXISTING GROUND FLOOR PLAN

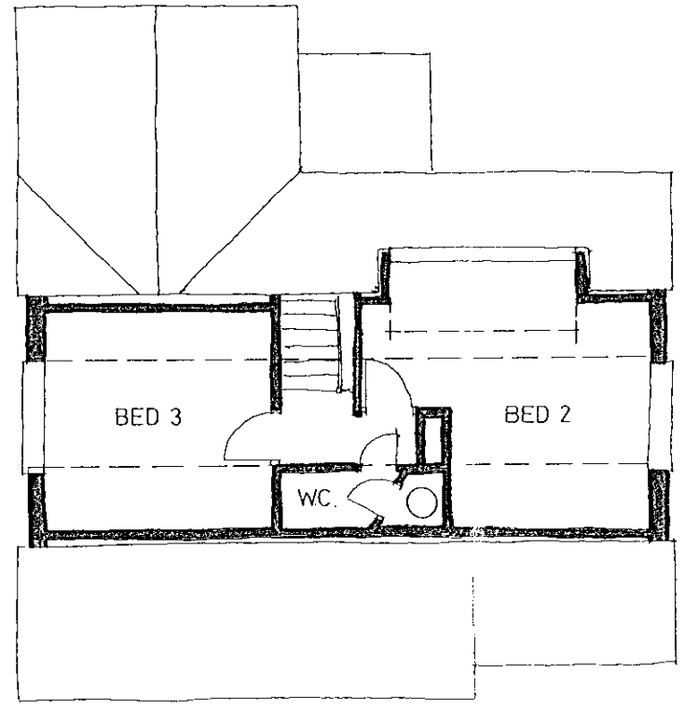

EXISTING FIRST FLOOR PLAN

12 MAY 2000 * 1500

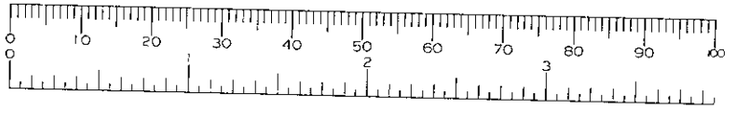

DAY · TANNE
PARTNERSHI
ARCHITECTUR
& PLANNIN

CLIENT MR L. Mc GUIRE

JOB 19 EARLEY COURT DRIVE, EARLEY

DRG EXISTING PLANS

SCALE 1:100 DRAWN PB DATE FEB '00

1501/01



PROPOSED WEST ELEVATION

EXTENSION

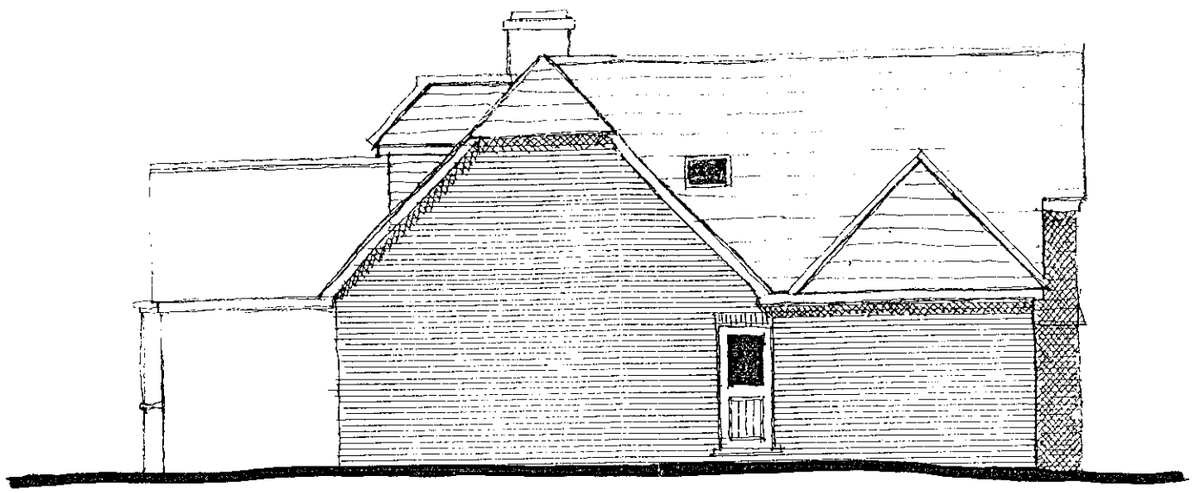

PROPOSED EAST ELEVATION



PROPOSED NORTH ELEVATION

NOTE EXTENSION IS 400mm BELOW EXTG GROUND FLOOR LEVEL

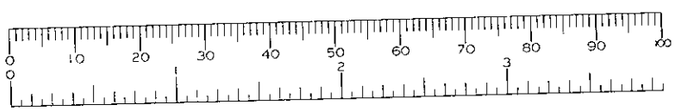

NEW DORMER ROOF

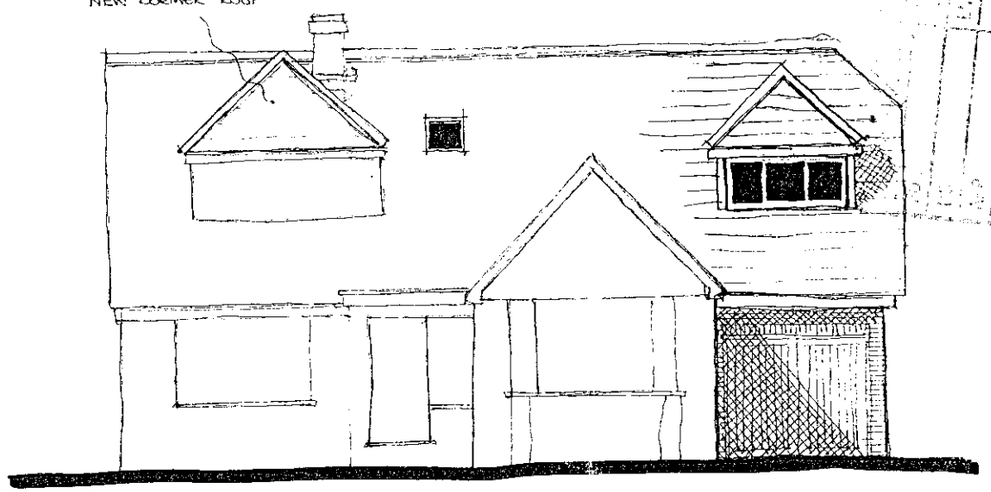

PROPOSED SOUTH ELEVATION

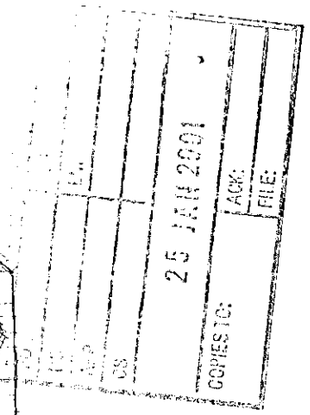

Rev'd - DORMER SIDE REDUCED - JAN '01
Rev'C' PLANNING AMENDMENTS OCTOBER '00
Rev'B' CLIENTS AMENDTS MAY '00
Rev'A' CLIENTS AMENDMENTS FEB '00

DAY · TANNER PARTNERSHIP
ARCHITECTURE
PLANNING

MR L. Mc GUIRE

19 EARLEY COURT
DRIVE, EARLEY

PROPOSED ELEVATIONS

SCALE 1:100 DRAWN PB DATE FEB '00

1501/04d

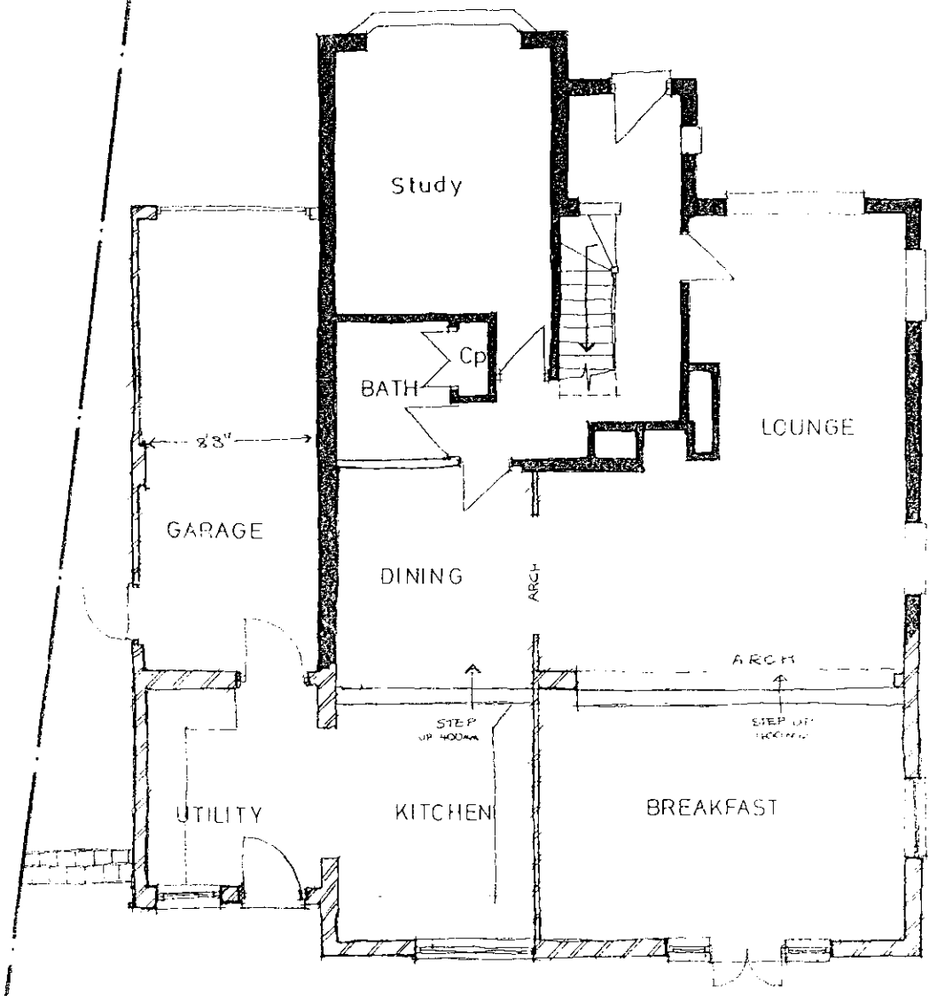

PROPOSED GROUND FLOOR PLAN

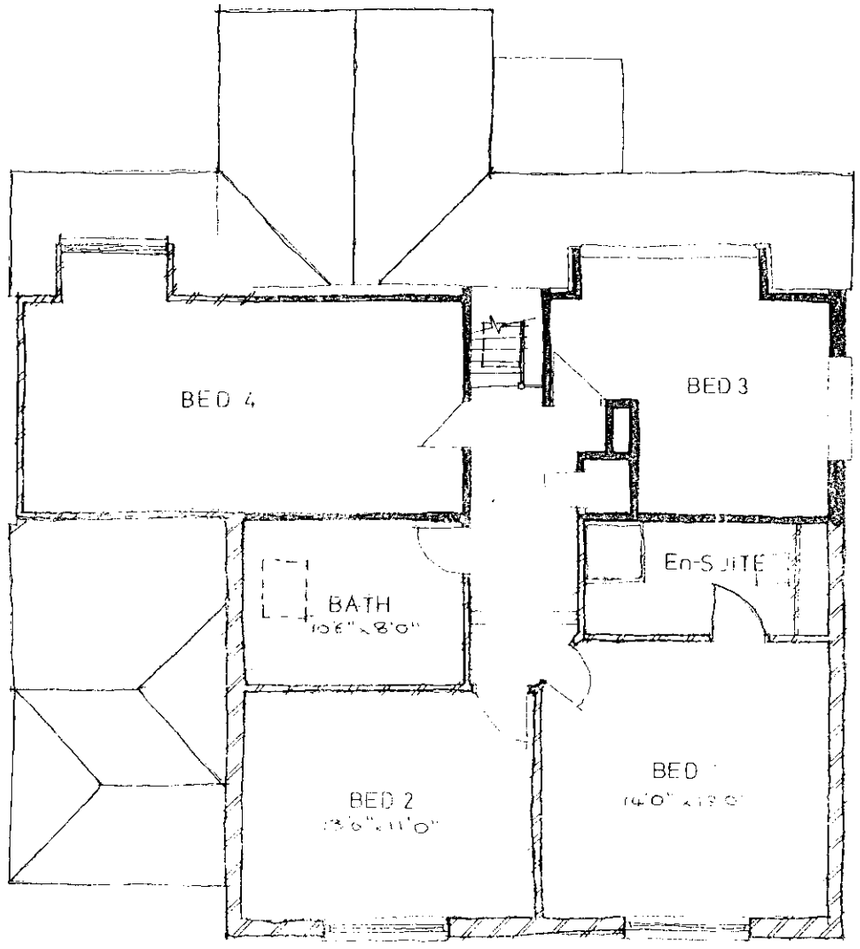

PROPOSED FIRST FLOOR PLAN



Rev d - DORMER SIZE REDUCED - JAN 01
Rev C - PLANNING AMENDMENTS OCT 00
Rev B - CLIENTS AMEND'TS MAY 00
Rev A - CLIENTS AMENDMENTS - FEB 00

DAY · TANNER PARTNERSHIP
ARCHITECTURE & PLANNING

MR L Mc GUIRE

19 EARLEY COURT DRIVE, EARLEY

PROPOSED PLANS

SCALE 1:100 DRAWN PB DATE FEB 00

1501/03d

25 JAN 2001
COPIES TO:
ACK:
FILE:
DC
APP
CS

8/3/01

APPROVED

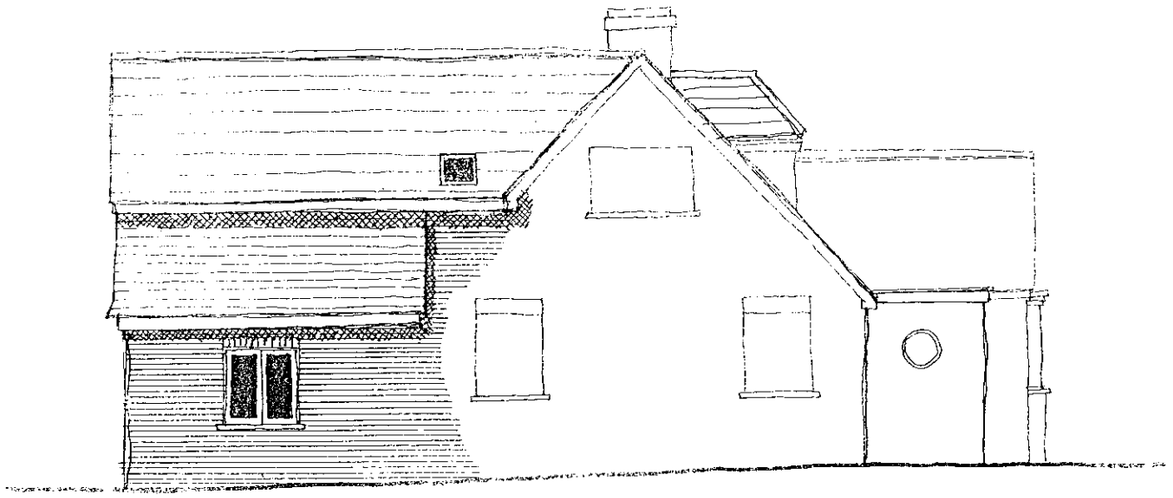

PROPOSED WEST ELEVATION

EXTENSION

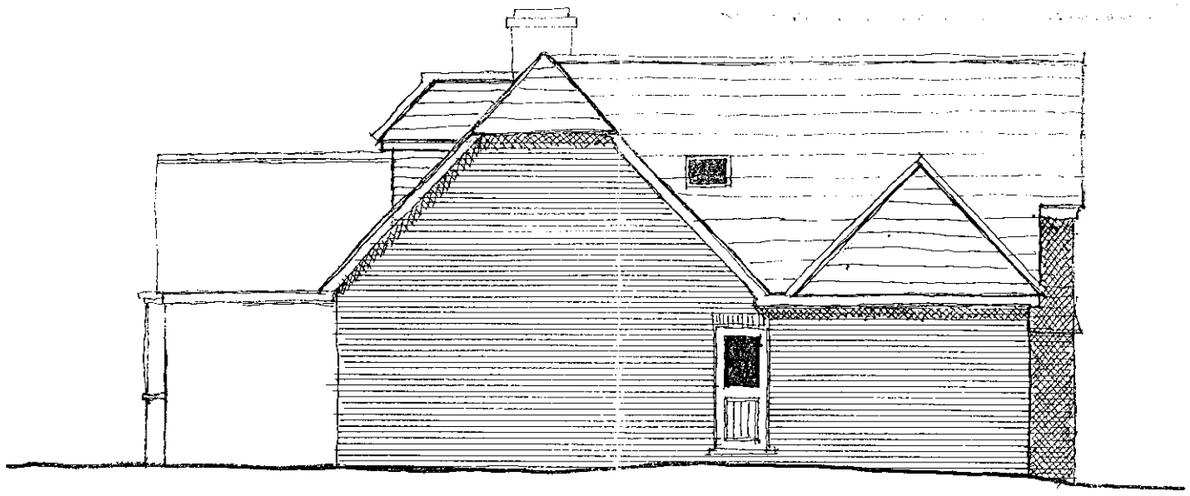

PROPOSED EAST ELEVATION



PROPOSED NORTH ELEVATION

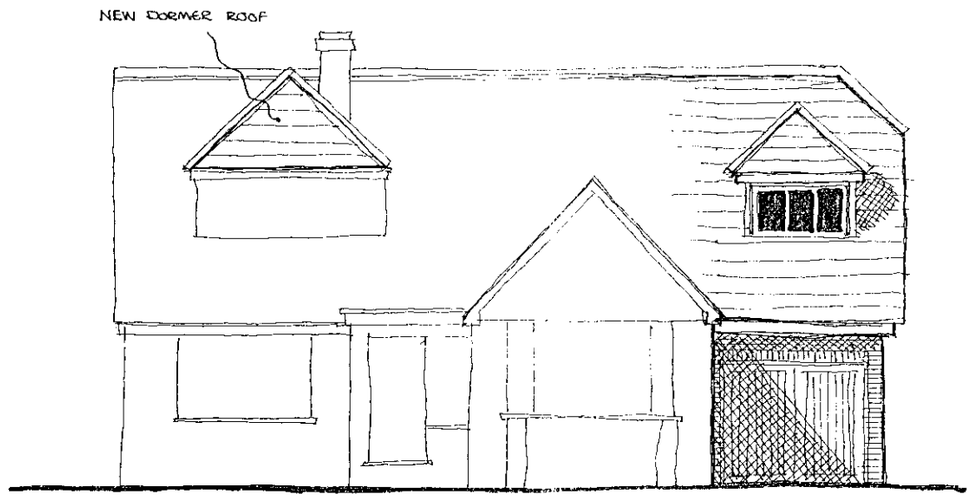

PROPOSED SOUTH ELEVATION

12 MAY 2000*

NOTE: EXTENSION IS 400mm BELOW EXTG GROUND FLOOR LEVEL

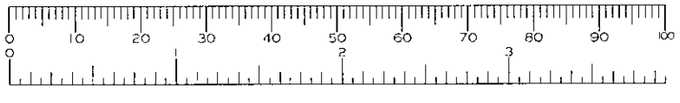

REV'B' CLIENTS AMENDTS MAY'00
REV'A CLIENTS AMENDMENTS FEB.00

DAY · TANNER PARTNERSHIP
ARCHITECTURE & PLANNING

CLIENT MR L. Mc GUIRE

SITE 19 EARLEY COURT DRIVE, EARLEY

DWG PROPOSED ELEVATIONS

55 CHURCH ST
CAVERSHAM
READING
RG4 8AX
01189 465 124

SCALE 1:100 DRAWN PB DATE FEB'00

1501/04B

17/10/00.

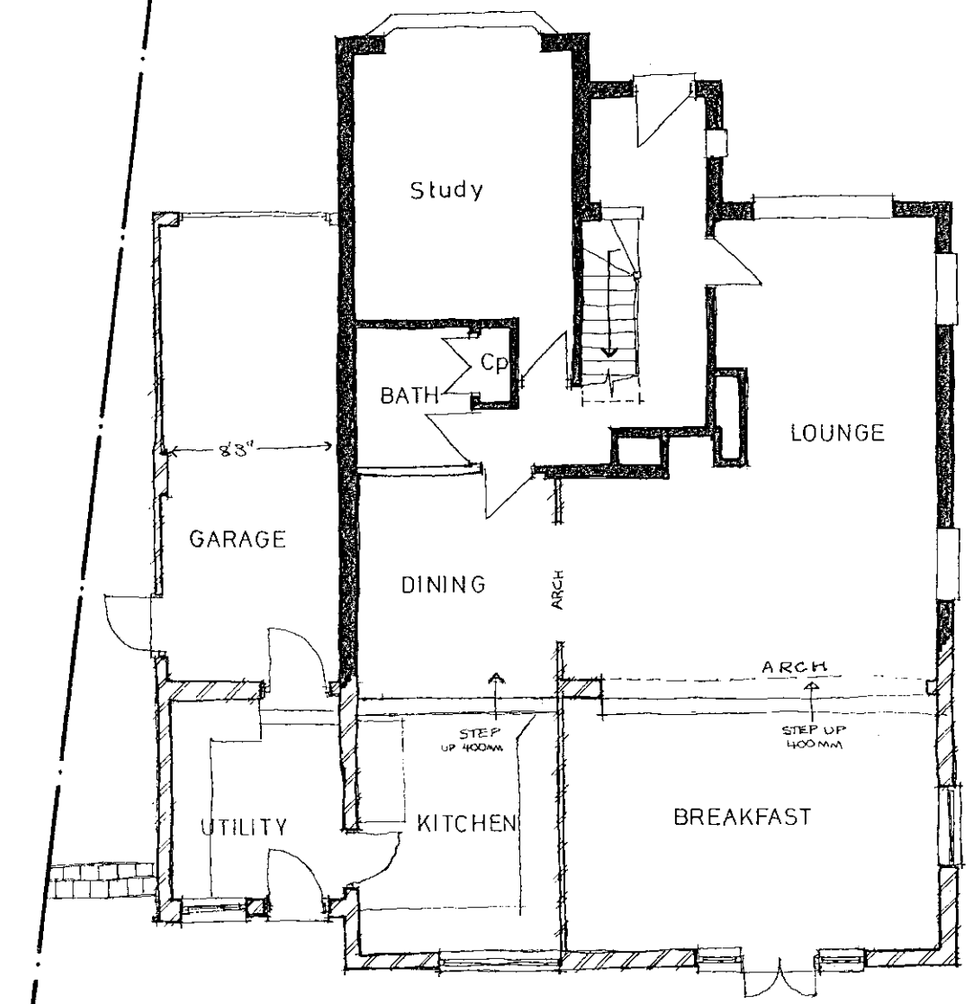

·PROPOSED · GROUND · FLOOR · PLAN·

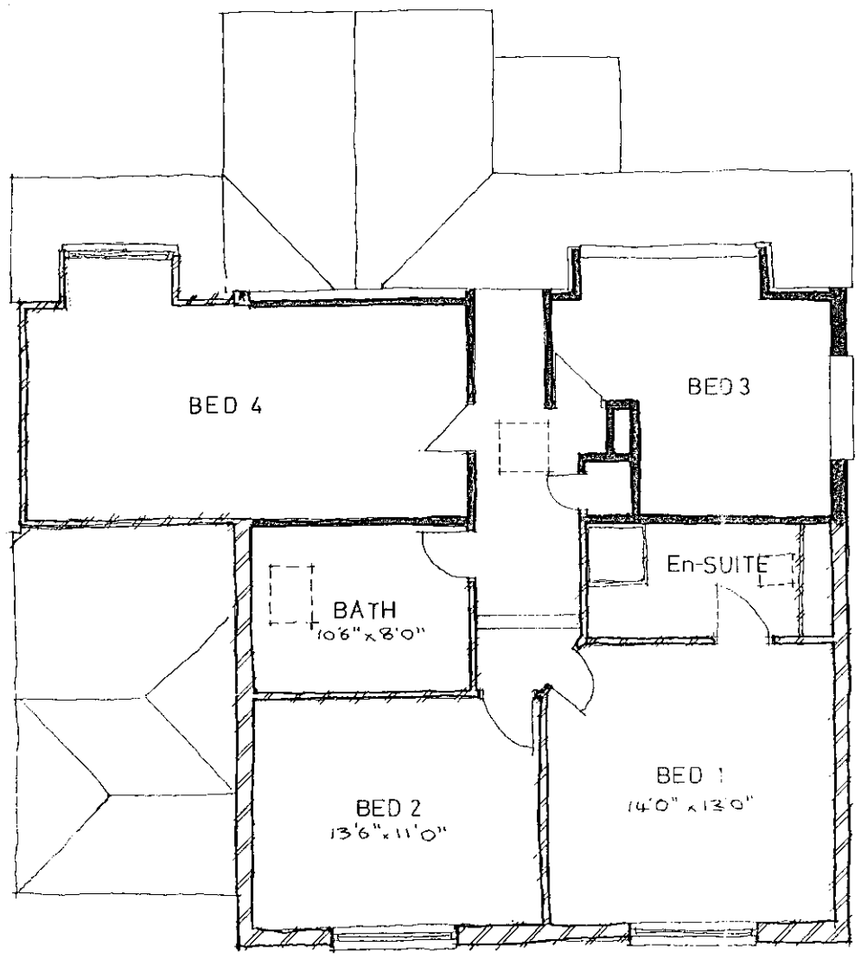

·PROPOSED · FIRST · FLOOR · PLAN·



1:100

12 MAY 2000*

DAY · TANNER PARTNERSHIP

ARCHITECTURE & PLANNING

REV B CLIENTS AMEND'TS - MAY 00
REV A CLIENTS AMENDMENTS - FEB 00

CLIENT MR. L Mc GUIRE

JOB 19 EARLEY COURT DRIVE, EARLEY

DRG PROPOSED PLANS

SCALE 1:100 DRAWN PS DATE FEB 00

1501/03B

11-13 DUKES RIDE CROWTHORNE BERKSHIRE RG45 6LZ 01344 [illegible]

55 CHURCH ST CAVERSHAM READING RG4 8AX 01189 946 1240

9/17/18/00