REPLACEMENT HUT AND STORAGE

06.JUN.2000* 1666

Drwg Ref 137/04/04
May 2000

Scale 1:100

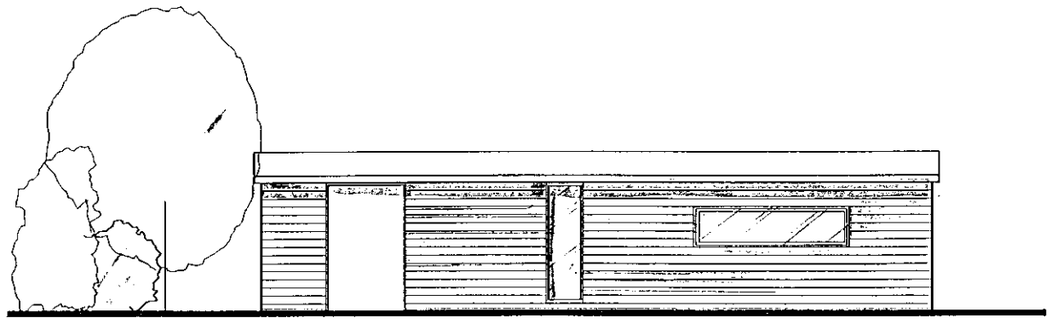

REAR/NORTH ELEVATION

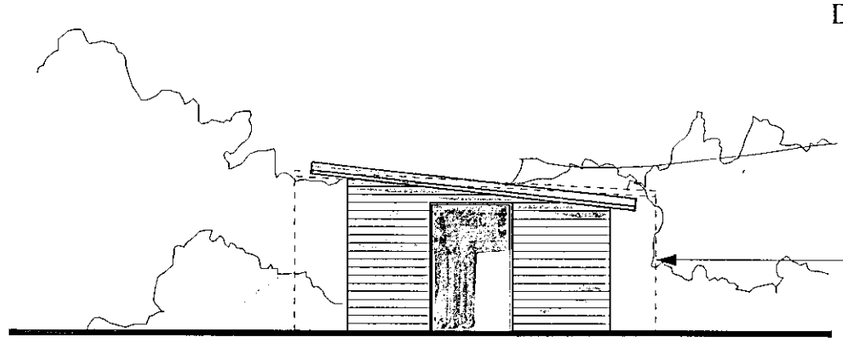

SIDE/WEST ELEVATION

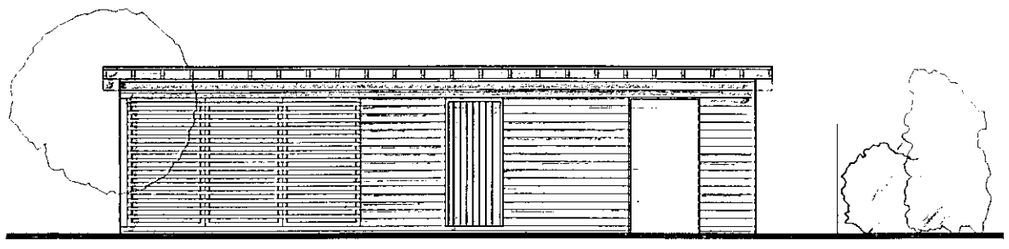

FRONT/SOUTH ELEVATION

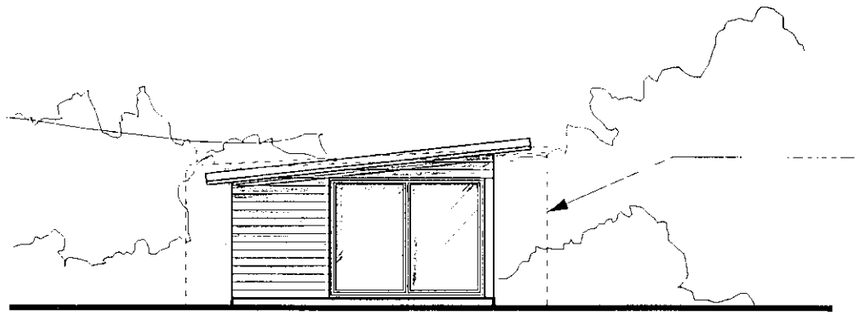

SIDE/EAST ELEVATION

Dotted line indicates size and location of existing hut

Dotted lines indicates existing Pig Sties, Pigman's Hut and concrete hardstanding to be demolished and removed. Refer photo sheet for details.

N

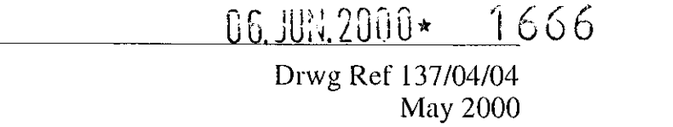

PROPOSED MATERIALS

Walls and Roof
Timber frame withrough stained feather-edged weatherboarding and mono pitch felted roof.

Stained timber windows

Gross ext area of proposed hut 29sq.m

Gross ext area of existing sties and hut 92sq.m

39.36m²

"MAYFIELD"
LOWER SANDHURST ROAD
FINCHAMPSTEAD

OPUS Architecture and Design
Mayfield Lower Sandurst Road
Finchampstead
Berkshire RG40 3TH
Tel 01252 861759 Fax 01252 861742

06. JUN. 2000*

1666

Drwg Ref 137/4/01
May 2000

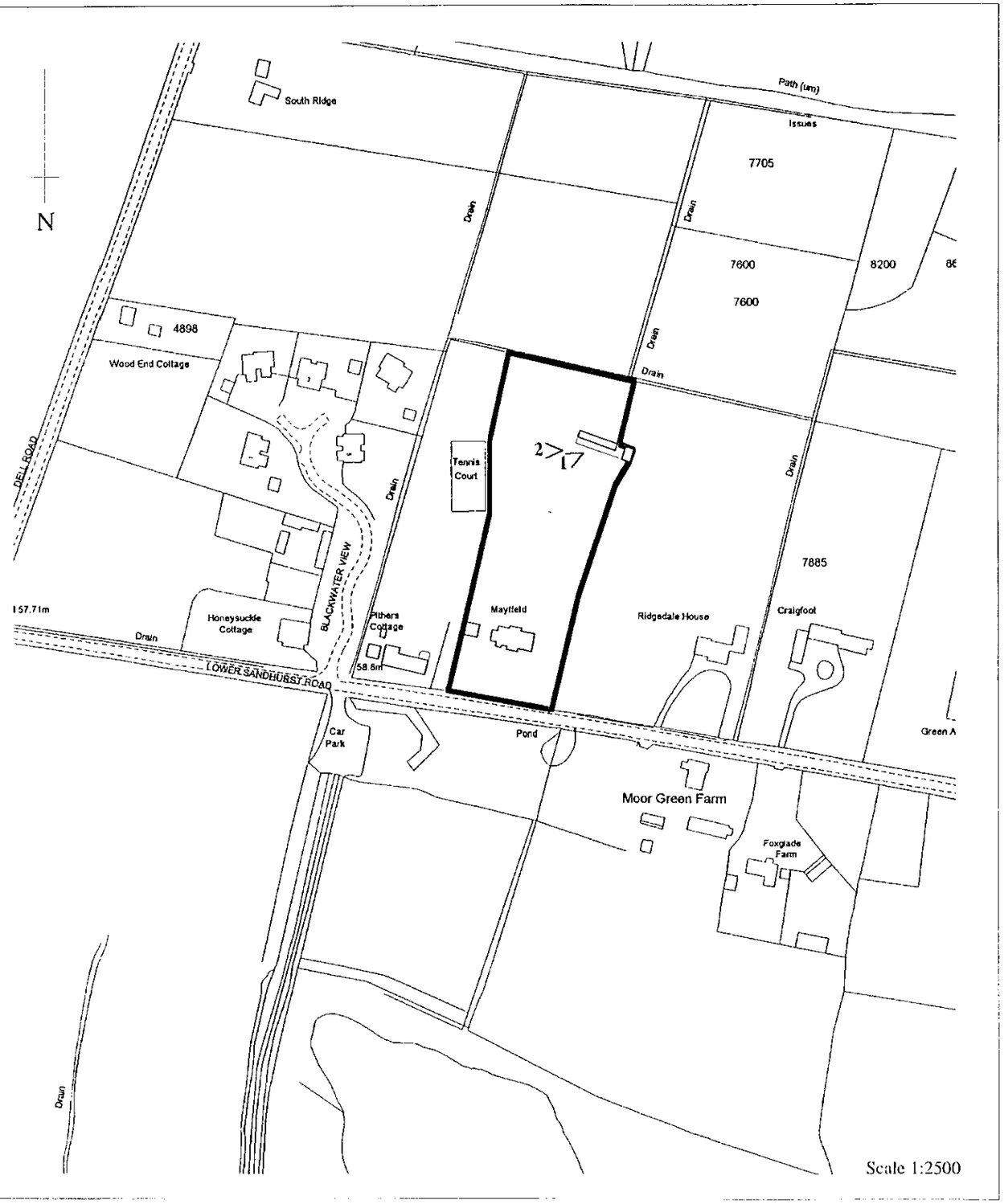



PLATE 1: View looking west showing the existing dilapidated and partially demolished hut and pig sties.



PLATE 2: View looking west showing pig sties and concrete hardstanding.

"MAYFIELD"
LOWER SANDHURST ROAD
FINCHAMPSTEAD

OPUS Architecture and Design
Mayfield Lower Sandurst Road
Finchampstead
Berkshire RG40 3TH
Tel 01252 861759 Fax 01252 861742

EXISTING PIG STIES AND PIGMAN'S HUT

06. JUN. 2000* 1666

Drwg Ref 137/04/03
May 2000

Scale 1:100

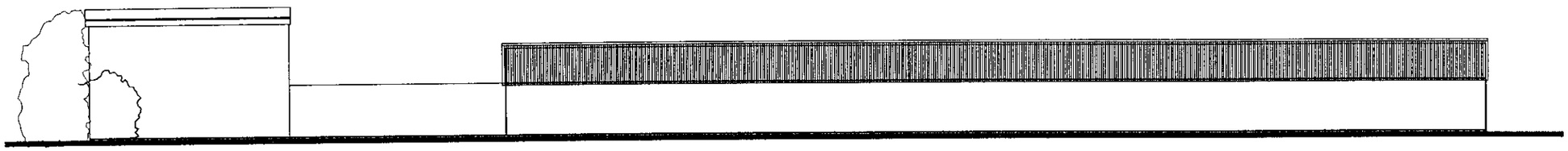

REAR/NORTH ELEVATION

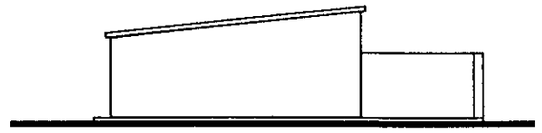

SIDE/EAST ELEVATION

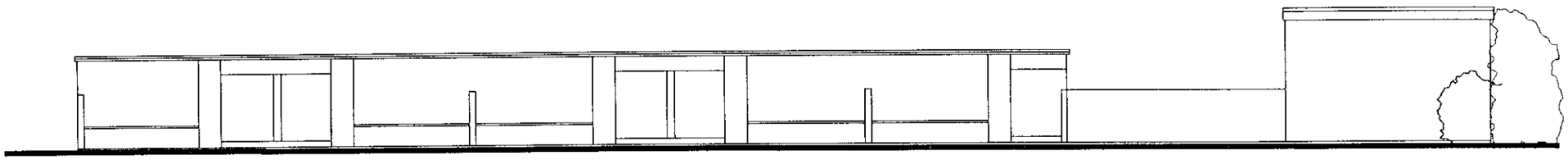

FRONT/SOUTH ELEVATION

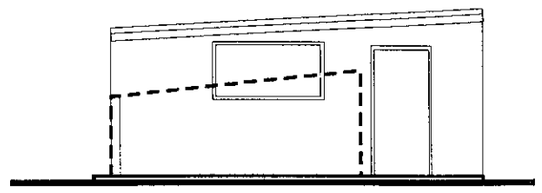

SIDE/EAST ELEVATION CC

SIDE/WEST ELEVATION

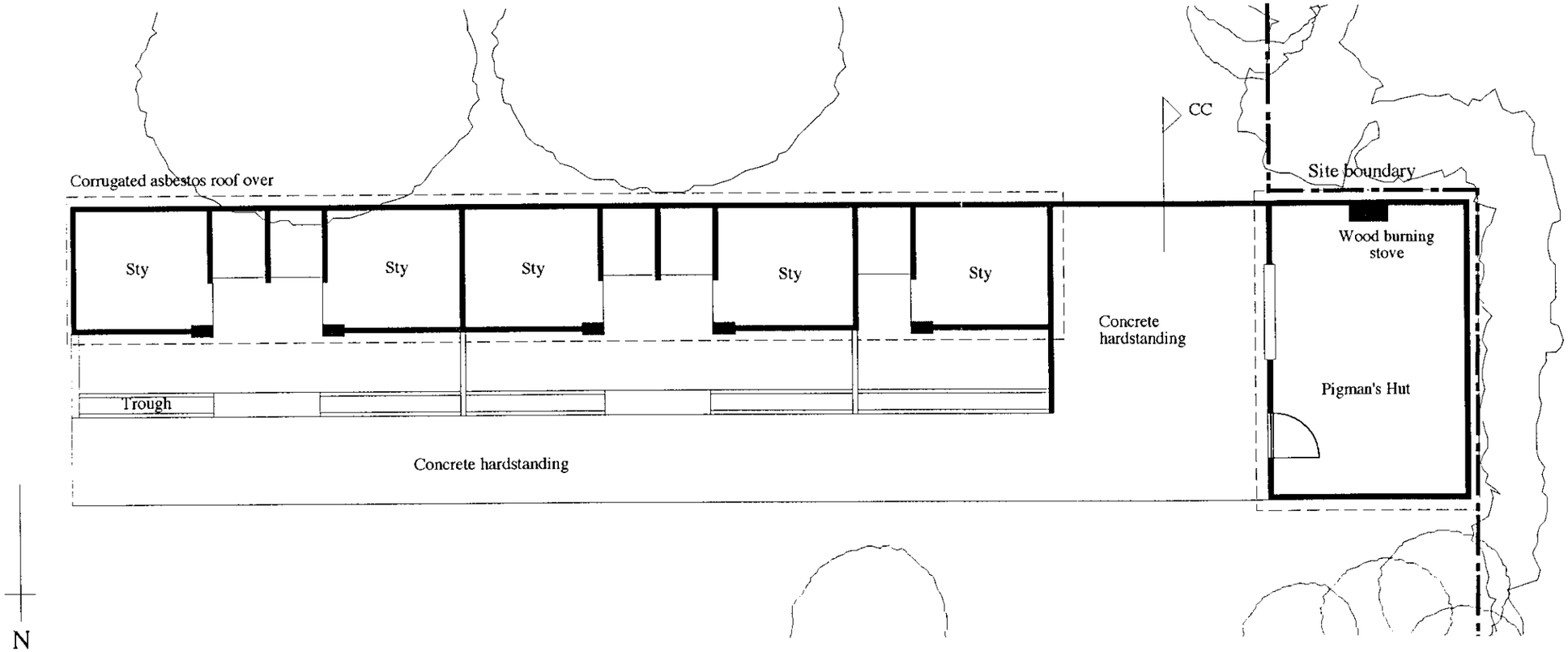

EXISTING MATERIALS

Pig sties and Hut constructed of fairfaced blockwork with corrugated sheet roofing.

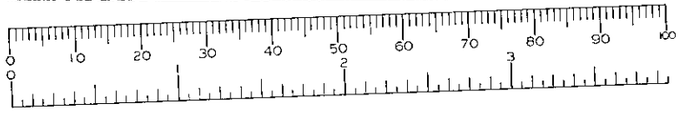

"MAYFIELD"
LOWER SANDHURST ROAD
FINCHAMPSTEAD

OPUS Architecture and Design
Mayfield Lower Sandurst Road
Finchampstead
Berkshire RG40 3TH
Tel 01252 861759 Fax 01252 861742