HIGHWAY BOUNDARY

PRIVATE ACCESS ROAD

SHRUBBERY

BOUNDARY – EXISTING 1.8m HIGH FENCE

ENTRANCE

BOUNDARY

5.5m

5.5m

DRIVEWAY of No 188

PORCH

No 188 Finchampstead Road
(with proposed extended layout plan)

SITE PLAN (part) & PLAN OF PROPOSED GARAGE

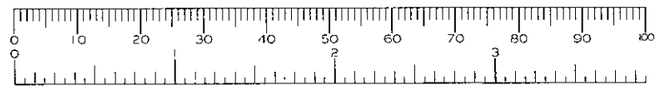

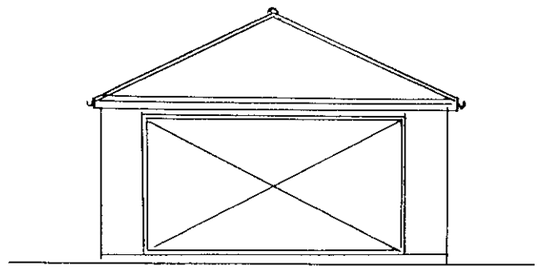

13.MAR2000★ 0918

PROPOSED South West ELEVATION

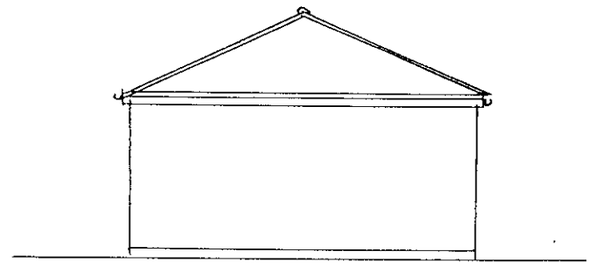

PROPOSED SE, NE, NW ELEVATIONS

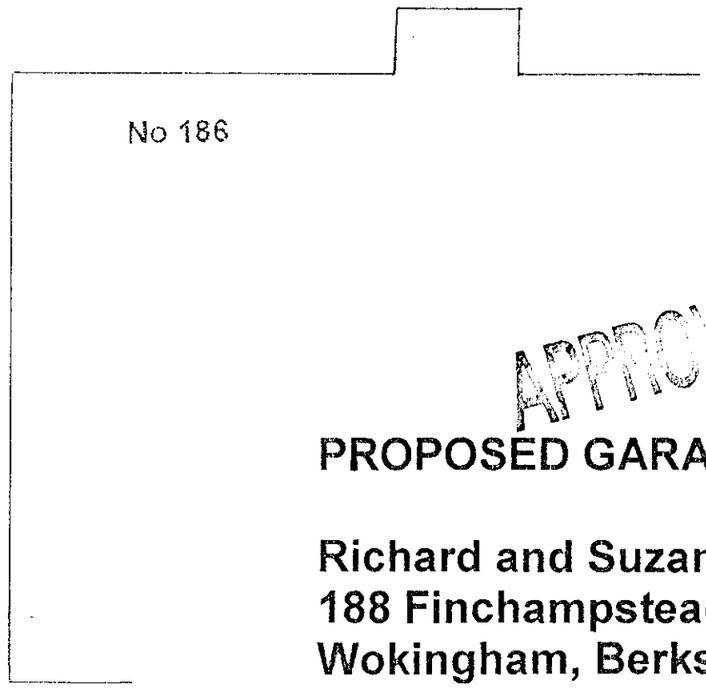

No 186

APPROVED

PROPOSED GARAGE

Richard and Suzanne ROPER
188 Finchampstead Road
Wokingham, Berks RG40 3EY

MARCH 2000

SCALE 1:100 **PLAN No 1D**

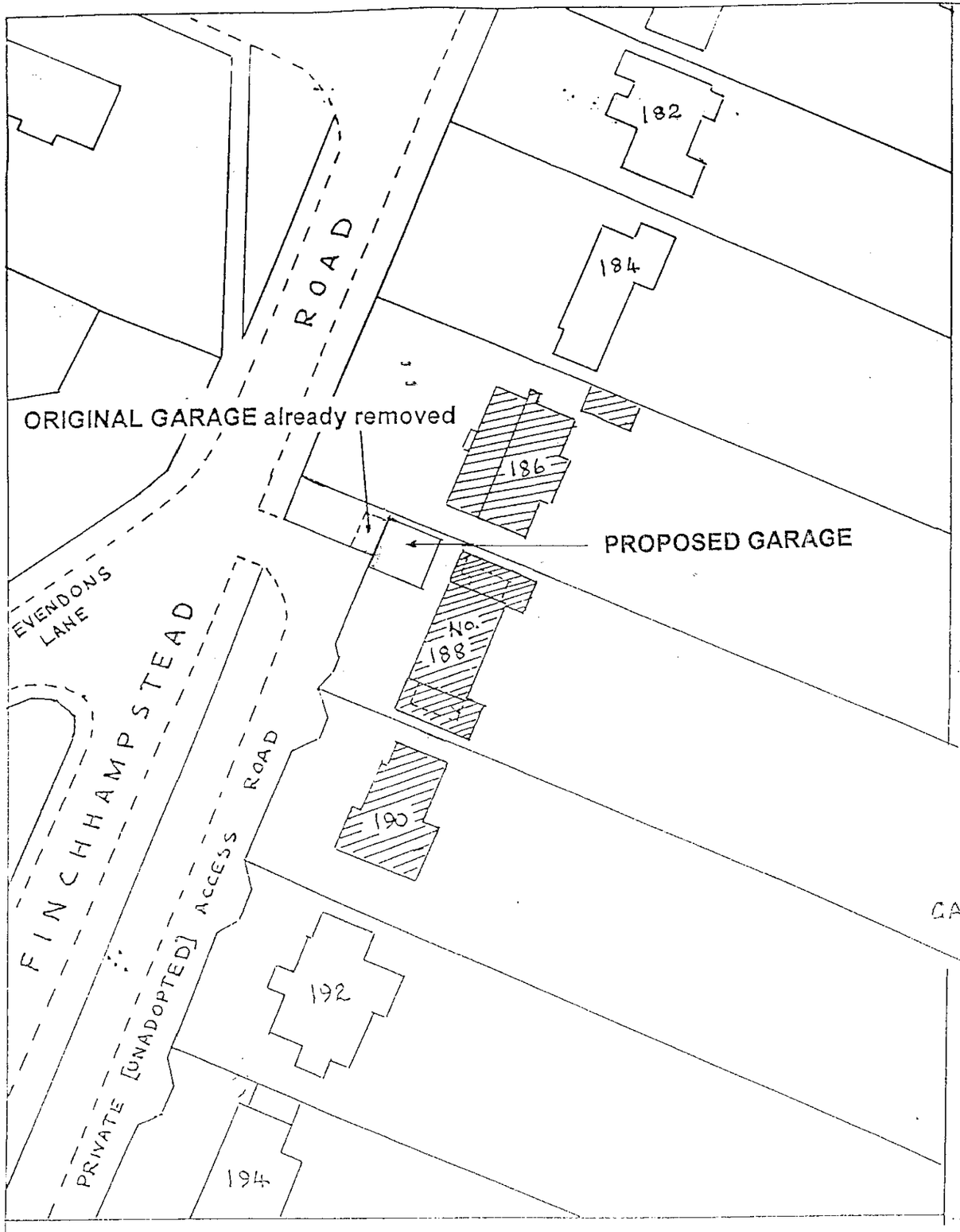

SITE PLAN SCALE: 1:500



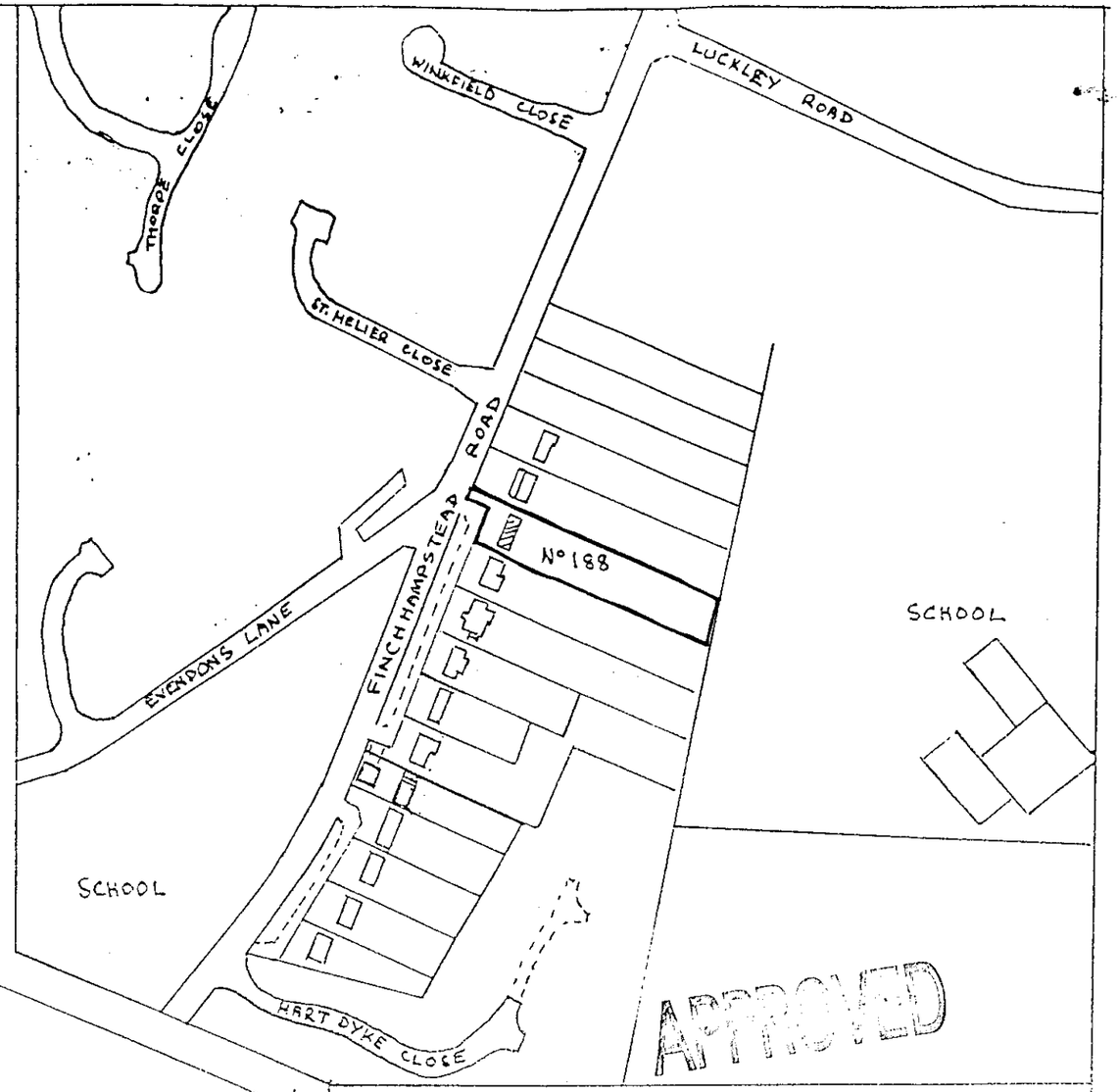

APPROVED

LOCATION PLAN SCALE 1:2500

PROPOSED GARAGE
Richard and Suzanne ROPER
188 Finchampstead Road
Wokingham, Berks RG40 3EY

MARCH 2000 **PLAN No 2D**

HIGHWAY BOUNDARY

PRIVATE ACCESS ROAD

LAUREL HEDGE

ENTRANCE

ENTRANCE

CHERRY 1200g

GARDEN

PARKING

PARKING

DRIVEWAY of No 188

BOUNDARY

LAUREL HEDGE

LAURELS MAX 350g

CLOSE BOARDED FENCE

GARDEN

BOUNDARY

BRICK WALL

PORCH

No 188 Finchampstead Road
(with proposed extended layout plan)

FRONT GARDEN and CAR PARKING AREA

CHERRY 1200g

188

815g

CONIFERS

1220g 1170g

APPLE 900g

925g

POPLAR 2540g

SILVER BIRCH 1800g

APPROVED

PROPOSED EXTENSION
Richard and Suzanne ROPER
188 Finchampstead Road
WOKINGHAM
Berks RG40 3EY

MARCH 2000 PLAN No 3D

EXISTING CAR PARKING AREA
& EXISTING TREES
SCALES 1:100 & 1:500