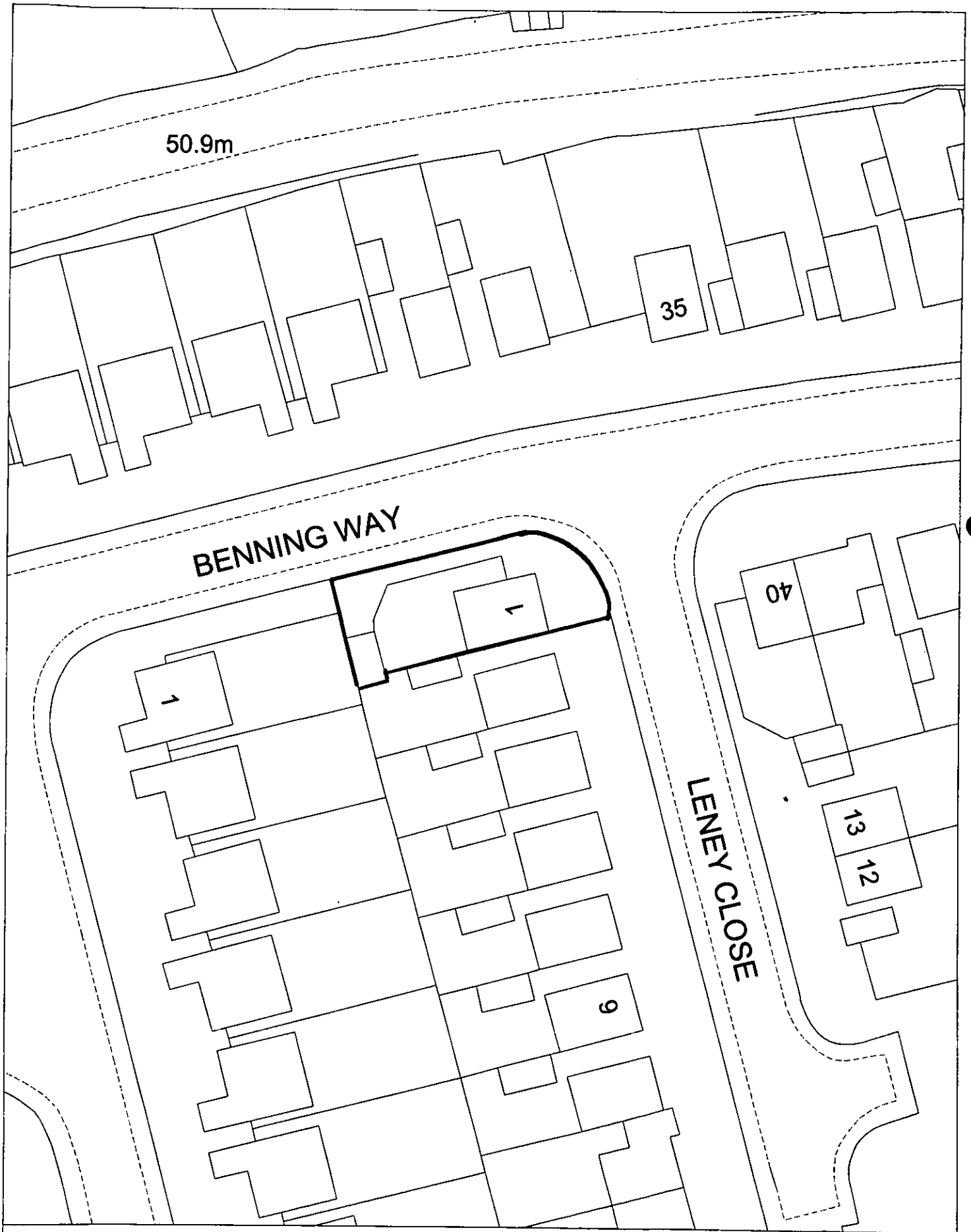

Site Plan, Scale: 1 to 500

This copy has been produced specifically for the map return scheme purposes only. No further copies may be made.

This map is reproduced from Ordnance Survey material with the permission of Ordnance Survey on behalf of the Controller of HMSO Office. © Crown Copyright. Wokingham District Council, Licence No. LA086134

Date: 16 April 2003

N
W E
S

Mr & Mrs B Harden
1 Leney Close
Wokingham
Berkshire

Scale 1:100

KCR 002



Proposed Front Elevation



Proposed Rear Elevation

Mr & Mrs B Harden
1 Leney Close
Wokingham
Berkshire

Scale 1:100

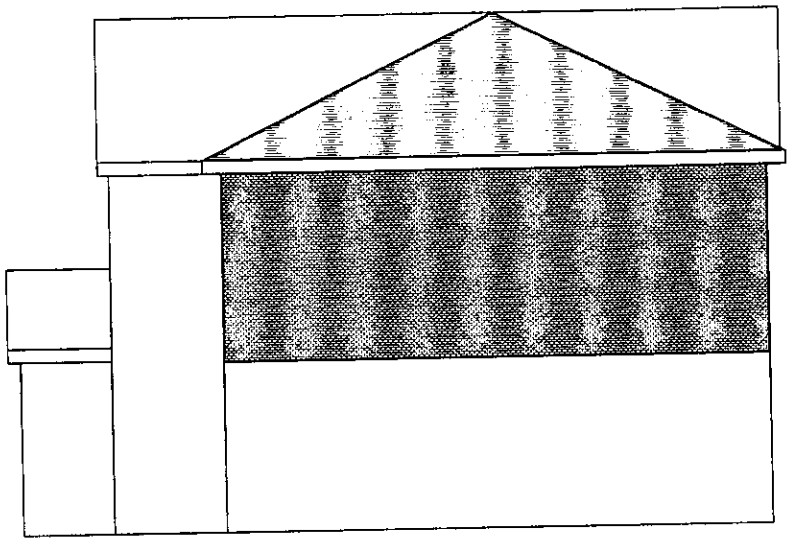

Proposed Side Elevations



Proposed Side Elevations

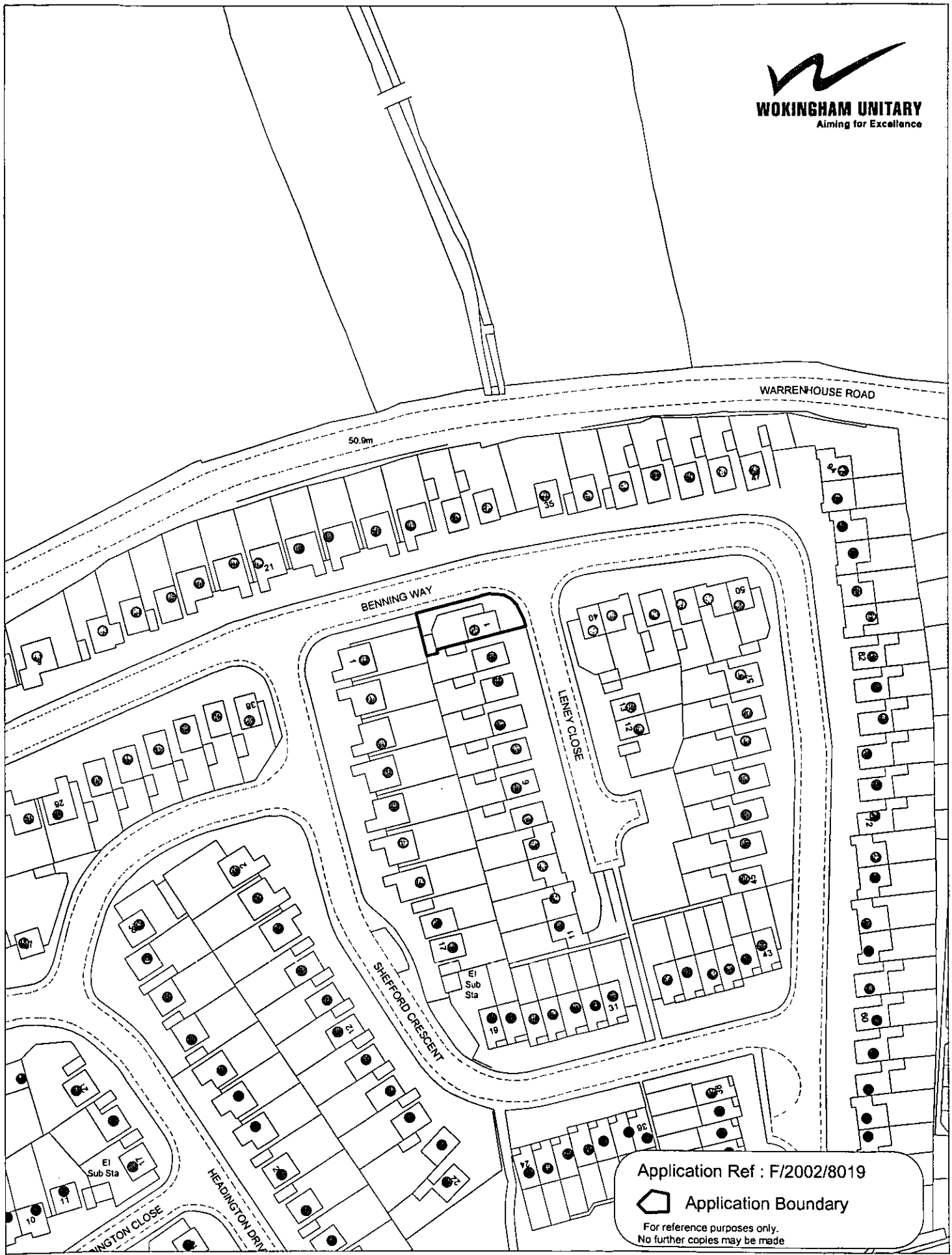

This map is based upon Ordnance Survey material with the permission of Ordnance Survey on behalf of the Controller of HMSO. © Crown Copyright.
Unauthorised reproduction infringes Crown Copyright and may lead to prosecution or civil proceedings.Wokingham District Council Licence LA086134

Development Control Section, Environmental Services, Wokingham District Council.

16 May 2003

Scale: 1 : 1250

N
W E
S

2 STOREY SIDE EXTENSION WITH HIP AND DROPPED RIDGE
SET BACK 1M FROM FRONT AT FIRST FLOOR LEVEL

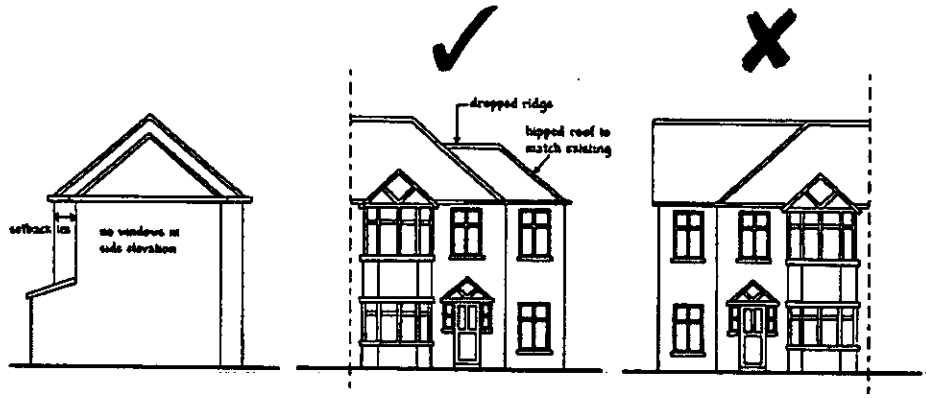

SIDE ELEVATION | FRONT ELEVATION | FRONT ELEVATION

Fig. 1

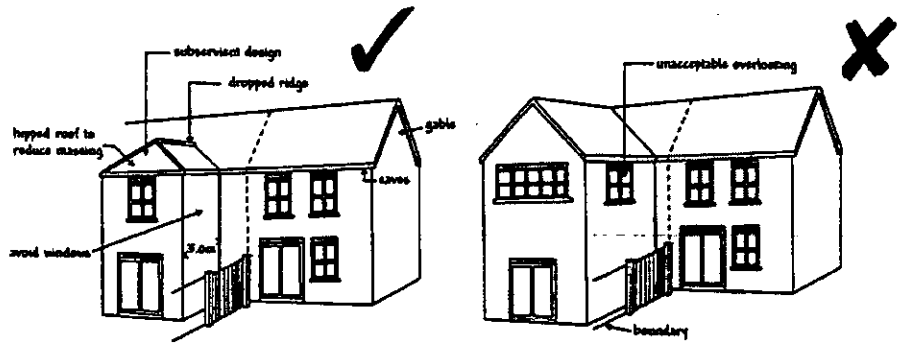

SEMI DETACHED PROPERTY

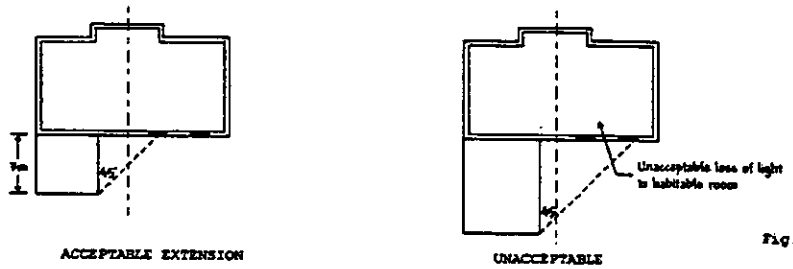

ACCEPTABLE EXTENSION | UNACCEPTABLE

Fig. 2

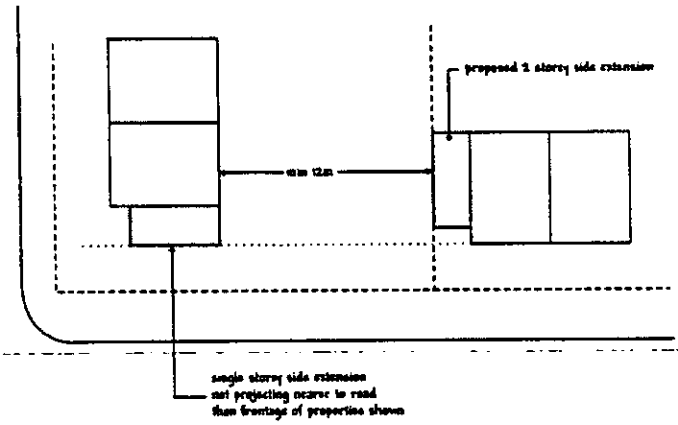
proposed 2 storey side extension
min 12m
single storey side extension
not projecting nearer to road
than frontage of properties shown

Fig. 3

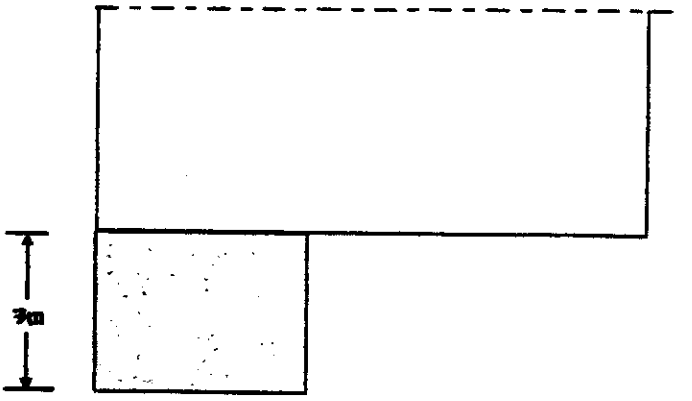

REAR EXTENSIONS ON OR CLOSE TO A SIDE BOUNDARY SHOULD NOT PROJECT MORE THAN 3M FROM THE MAIN REAR WALL

Fig. 4

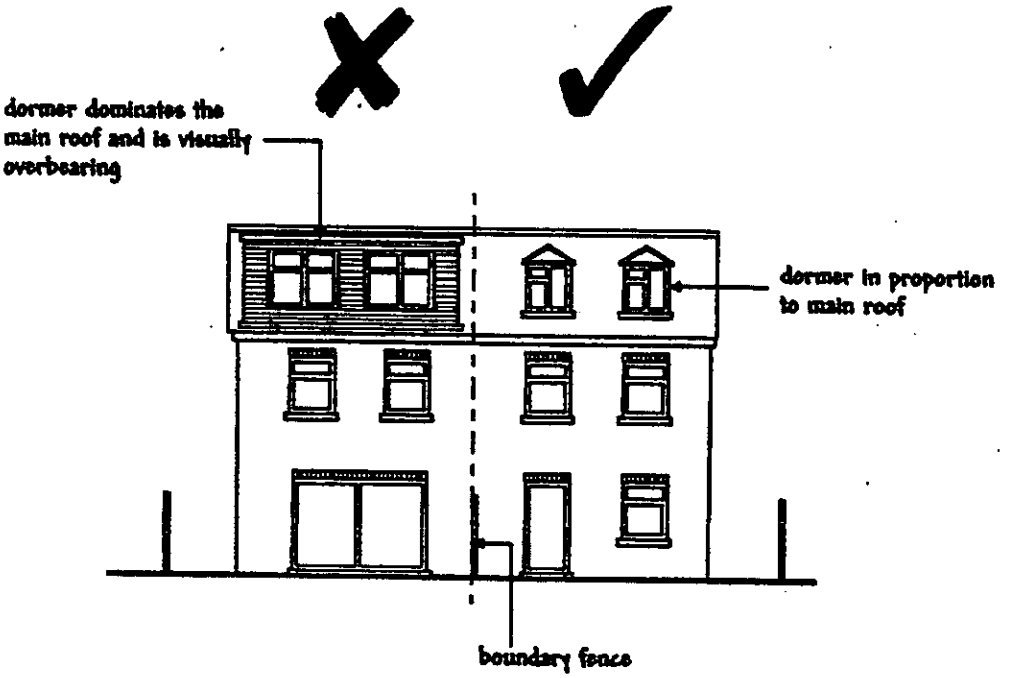

Fig. 5

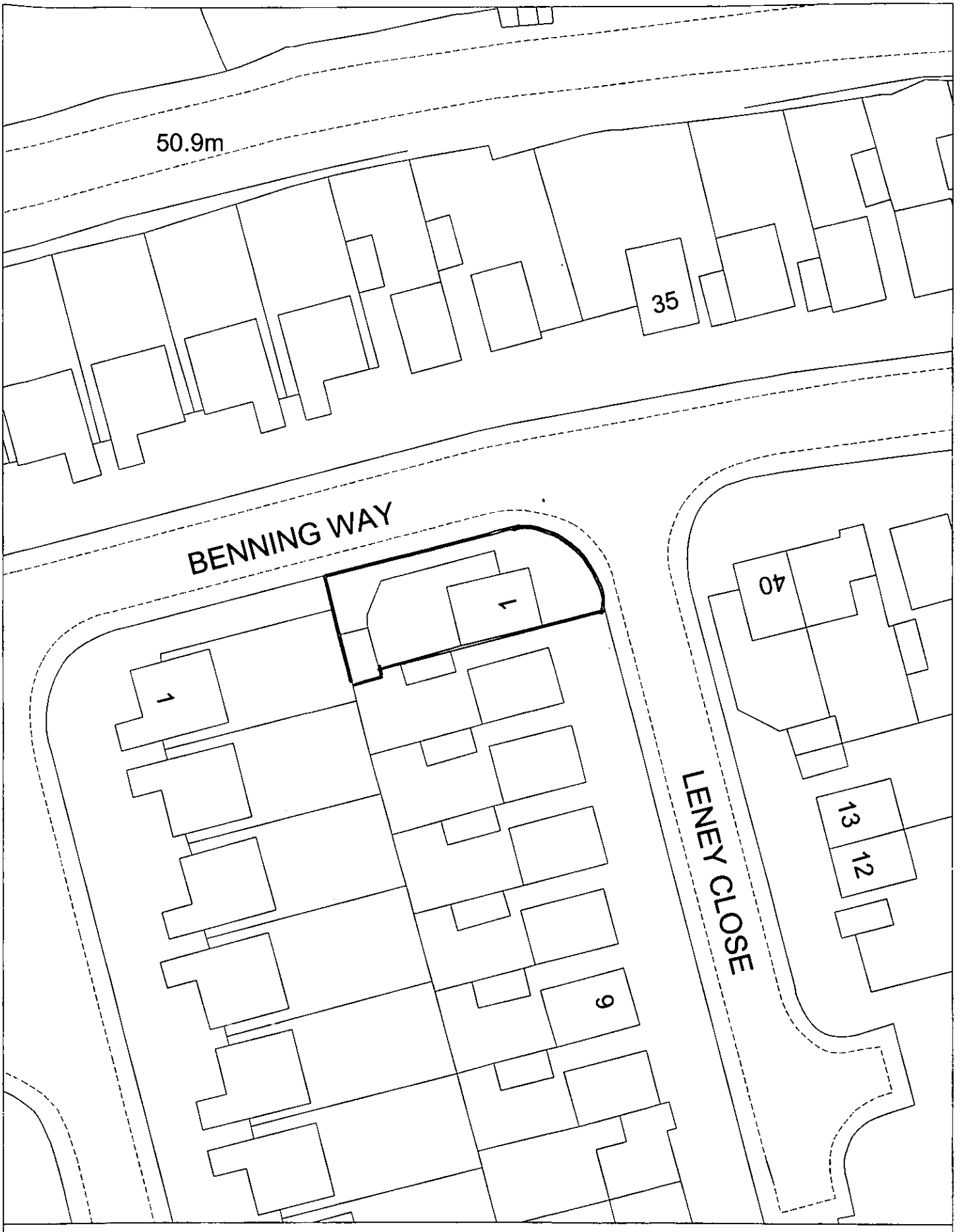

Site Plan, Scale: 1 to 500

This copy has been produced specifically for the map return scheme purposes only. No further copies may be made.

This map is reproduced from Ordnance Survey material with the permission of Ordnance Survey on behalf of the Controller of HMSO Office. © Crown Copyright. Wokingham District Council, Licence No. LA086134

Date: 16 April 2003

N
W E
S