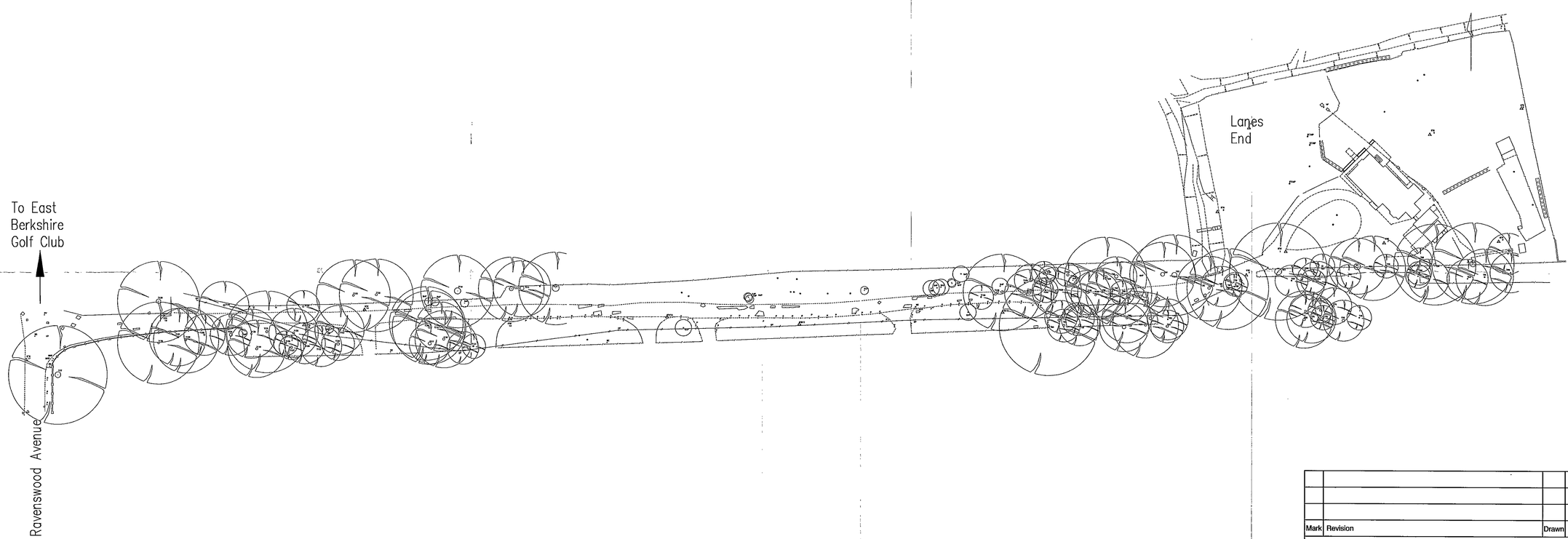

Mark	Revision	Drawn	Date	Chkd

Utilities Note

The position of any existing public or private sewers, utility services, plant or apparatus shown on this drawing is believed to be correct, but no warranty to this is expressed or implied. Other such plant or apparatus may also be present but not shown. The Contractor is therefore advised to undertake his own investigation where the presence of any existing sewers, services, plant or apparatus may affect his operations.

Drawing Issue Status

PLOTTED FROM SURVEY BY CLIENT

Survey of Devils Highway, Crowthorne, Berkshire

Millgate Homes

pba
peter brett associates
CONSULTING ENGINEERS

16 WESTCOTE ROAD READING BERKSHIRE RG30 2DE TEL 0118 950 0761 FAX 0118 959 7498
email: reading@pba.co.uk Internet: www.pba.co.uk © Peter Brett Associates

Date	Drawn by	Drawing Number	Revision
28.04.03	JMH	13900\002	-
A1 Scale 1:500	Checked by DJB		

J:\13900\aCAD\Dwgs\13900-002.dwg

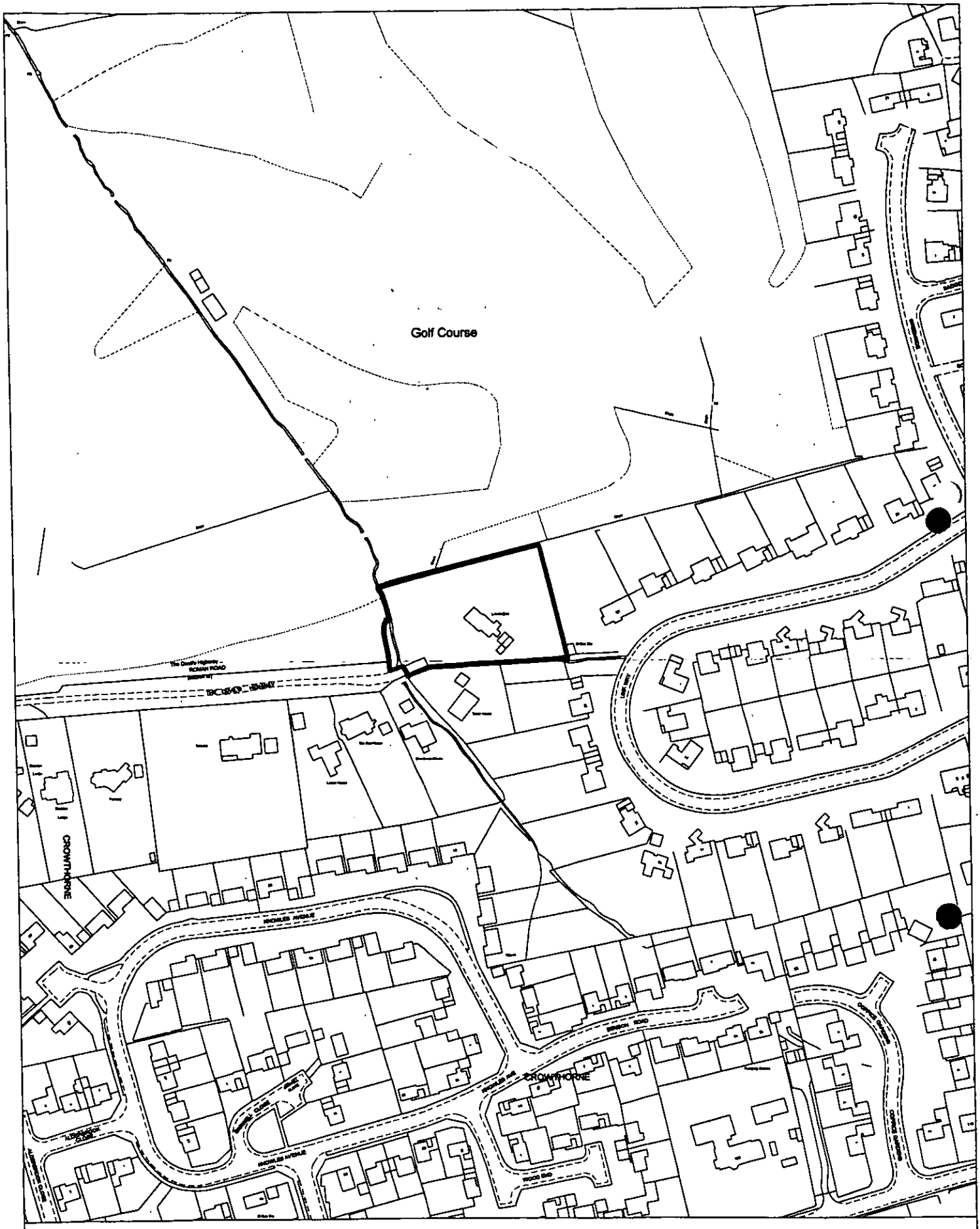

Site Plan, Scale: 1 to 2500

This copy has been produced specifically for the map return scheme purposes only. No further copies may be made.

This map is reproduced from Ordnance Survey material with the permission of Ordnance Survey on behalf of the Controller of HMSO Office. © Crown Copyright. Wokingham District Council, Licence No. LA086134

Date: 29 May 2003

N
W E
S

Location of Appeal Site

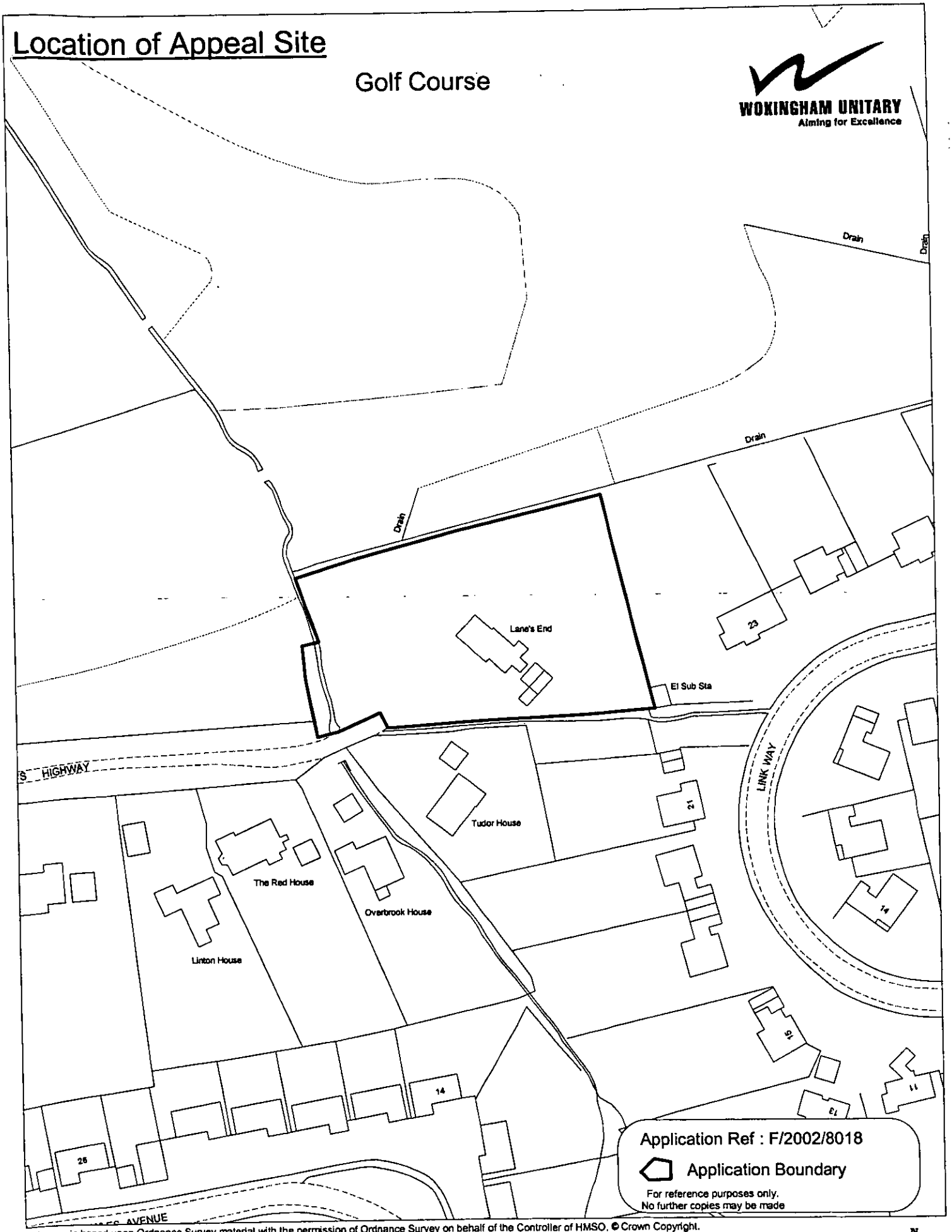

This map is based upon Ordnance Survey material with the permission of Ordnance Survey on behalf of the Controller of HMSO. © Crown Copyright.
Unauthorised reproduction infringes Crown Copyright and may lead to prosecution or civil proceedings.Wokingham District Council Licence LA086134

Development Control Section, Environmental Services, Wokingham District Council.

Scale: 1 : 1250

N
W E
S

Site Location Plan

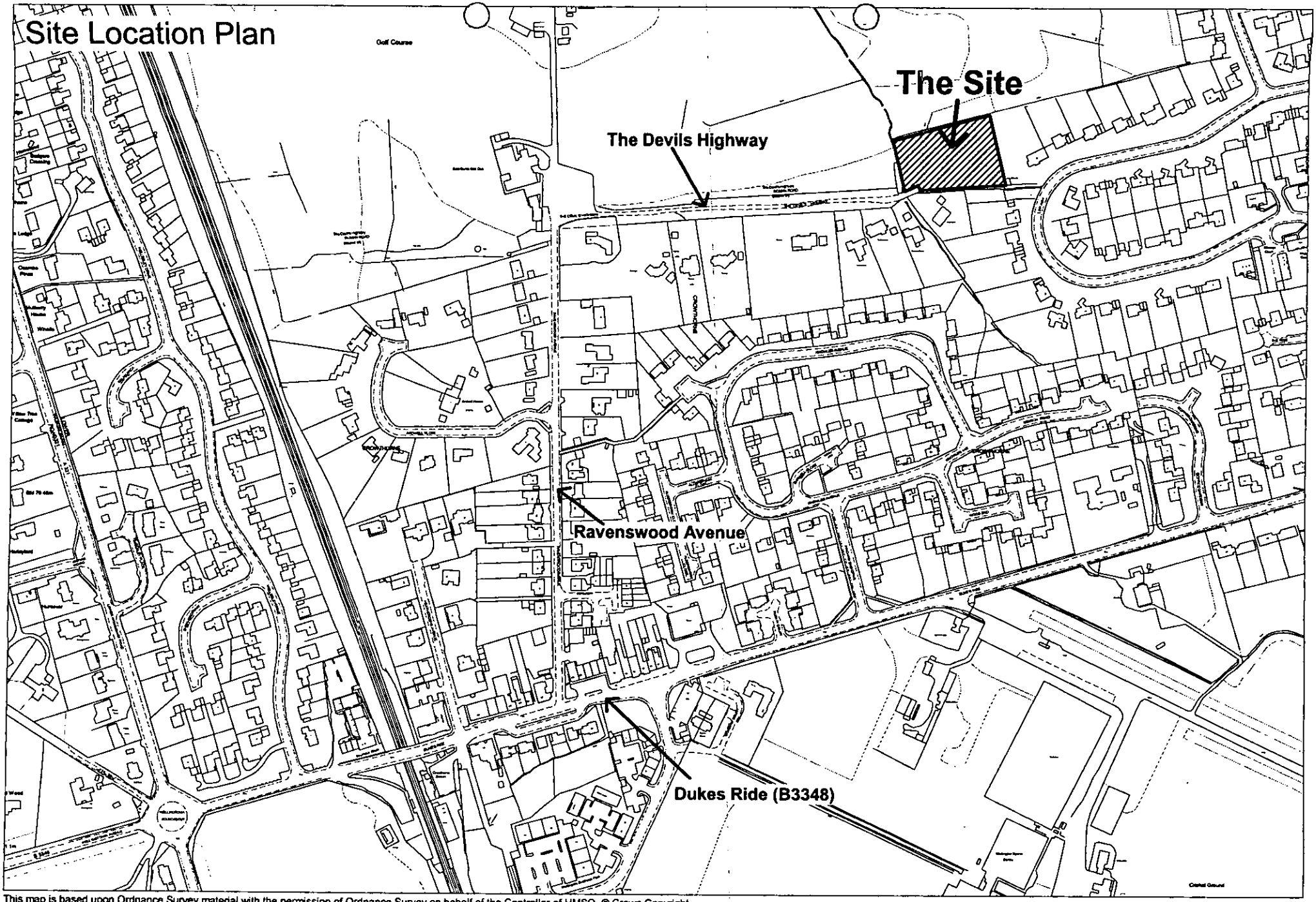

This map is based upon Ordnance Survey material with the permission of Ordnance Survey on behalf of the Controller of HMSO. © Crown Copyright.
Unauthorised reproduction infringes Crown Copyright and may lead to prosecution or civil proceedings.Wokingham District Council Licence LA086134

Engineering Section, Environmental Services, Wokingham District Council.

20 June 2003

N W E S

Scale: 1 : 4000

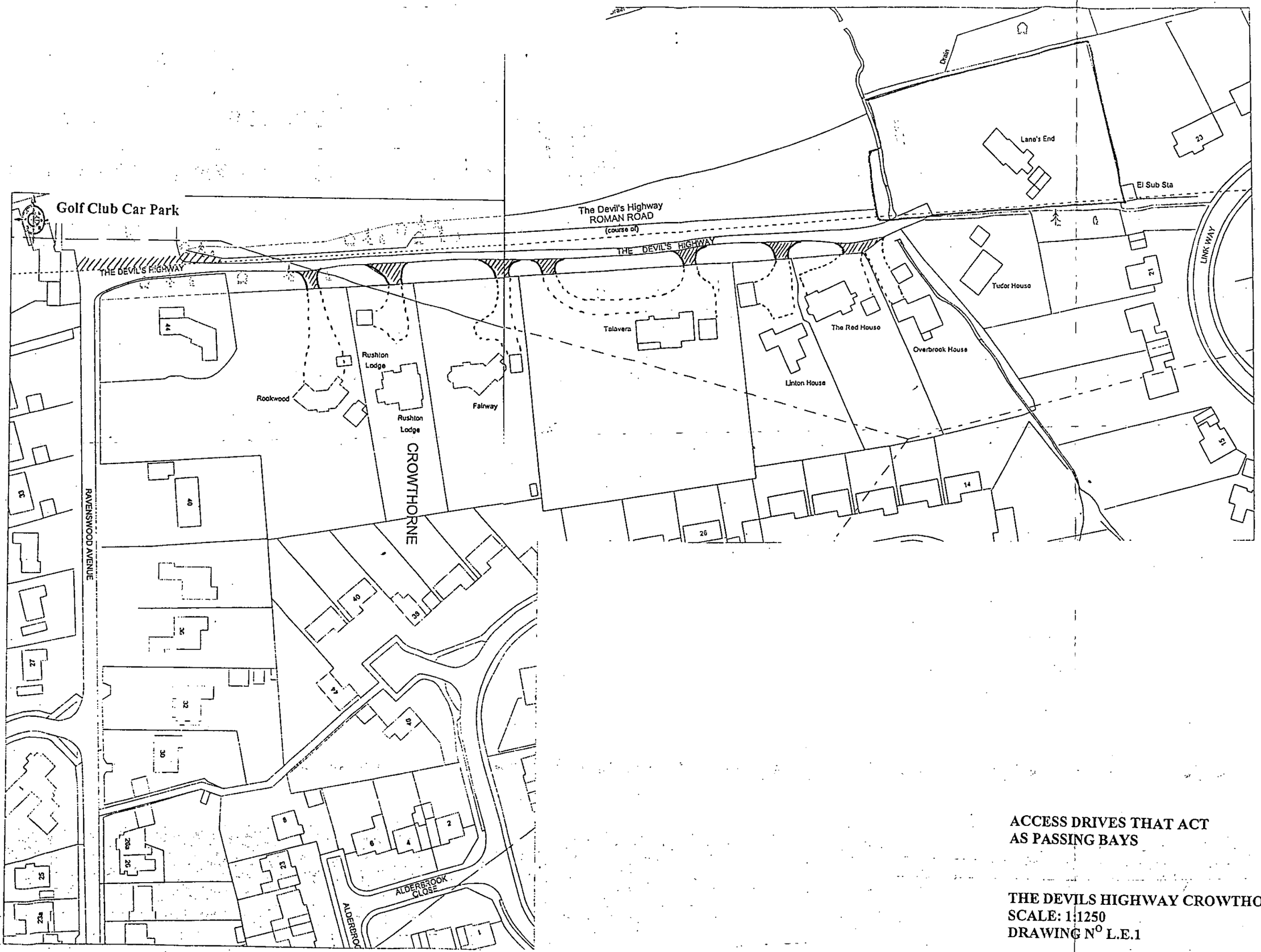

ACCESS DRIVES THAT ACT AS PASSING BAYS

THE DEVILS HIGHWAY CROWTHORNE
SCALE: 1:1250
DRAWING N^{O} L.E.1

H.M. LAND REGISTRY

TITLE NUMBER	
BK224804	
ORDNANCE SURVEY PLAN REFERENCE	SU 8264
~~COUNTY~~ ~~BERKSHIRE~~ ~~DISTRICT~~ ~~WOKINGHAM~~	Scale 1/2500
	© Crown Copyright

ADMINISTRATIVE AREA WOKINGHAM

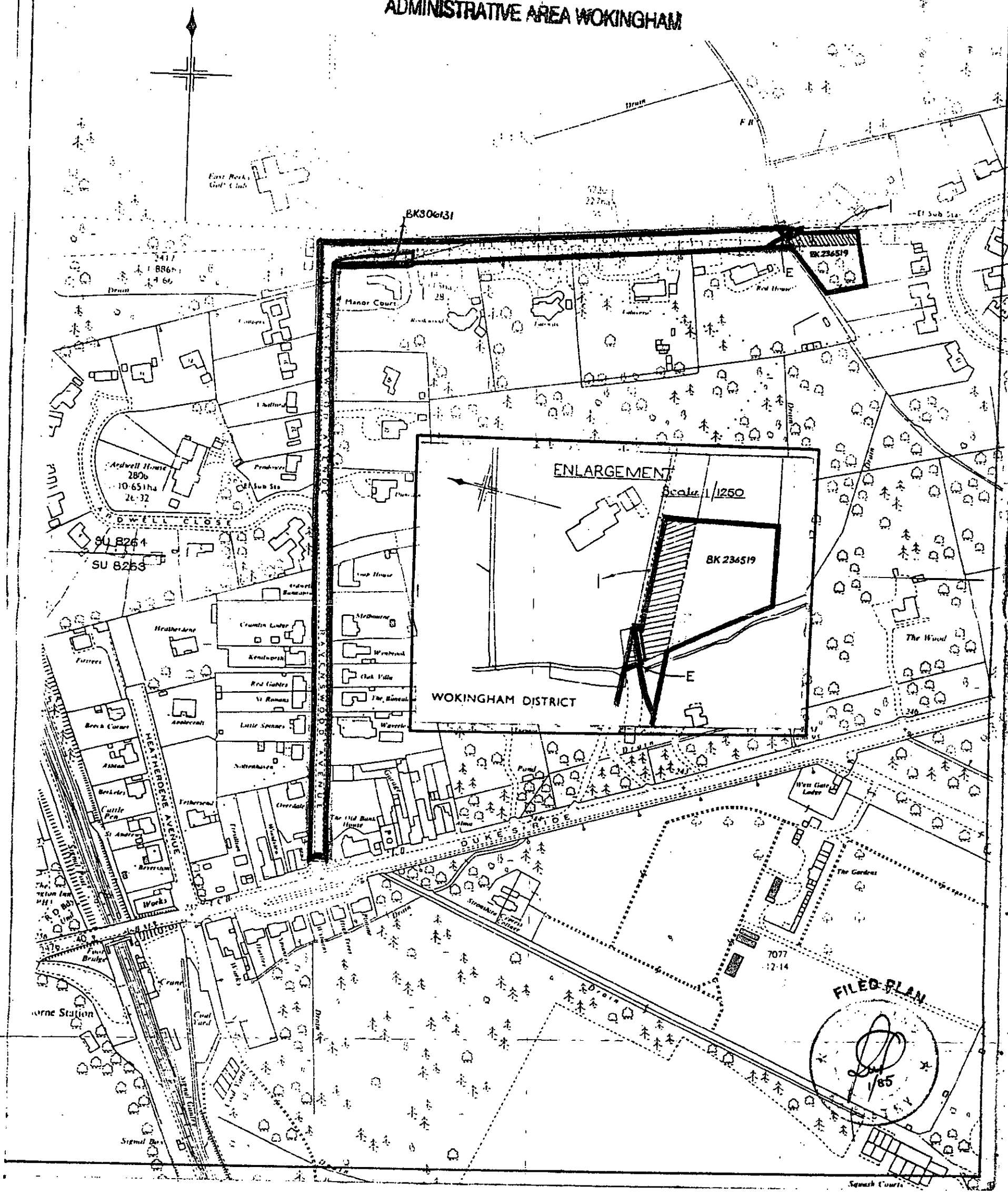

This office copy shows the state of the title plan on **22 May 2002** at **16:49:39**. It may be subject to minor distortions in scale.
Under s.113 of the Land Registration Act 1925, this copy is admissable in evidence to the same extent as the original.
Issued on 22 May 2002.
This title is dealt with by the **Gloucester District Land Registry.**
© Crown copyright. Produced by HMLR. Further reproduction in whole or part is prohibited without the prior written permission of Ordnance Survey. Licence Number GD272728.

0230013004

MAP REFERRED TO IN THE WOKINGHAM DISTRICT COUNCIL (PARISH OF WOKINGHAM WITHOUT) TREE PRESERVATION ORDER 788/1996

12743

DISTRICT SECRETARY

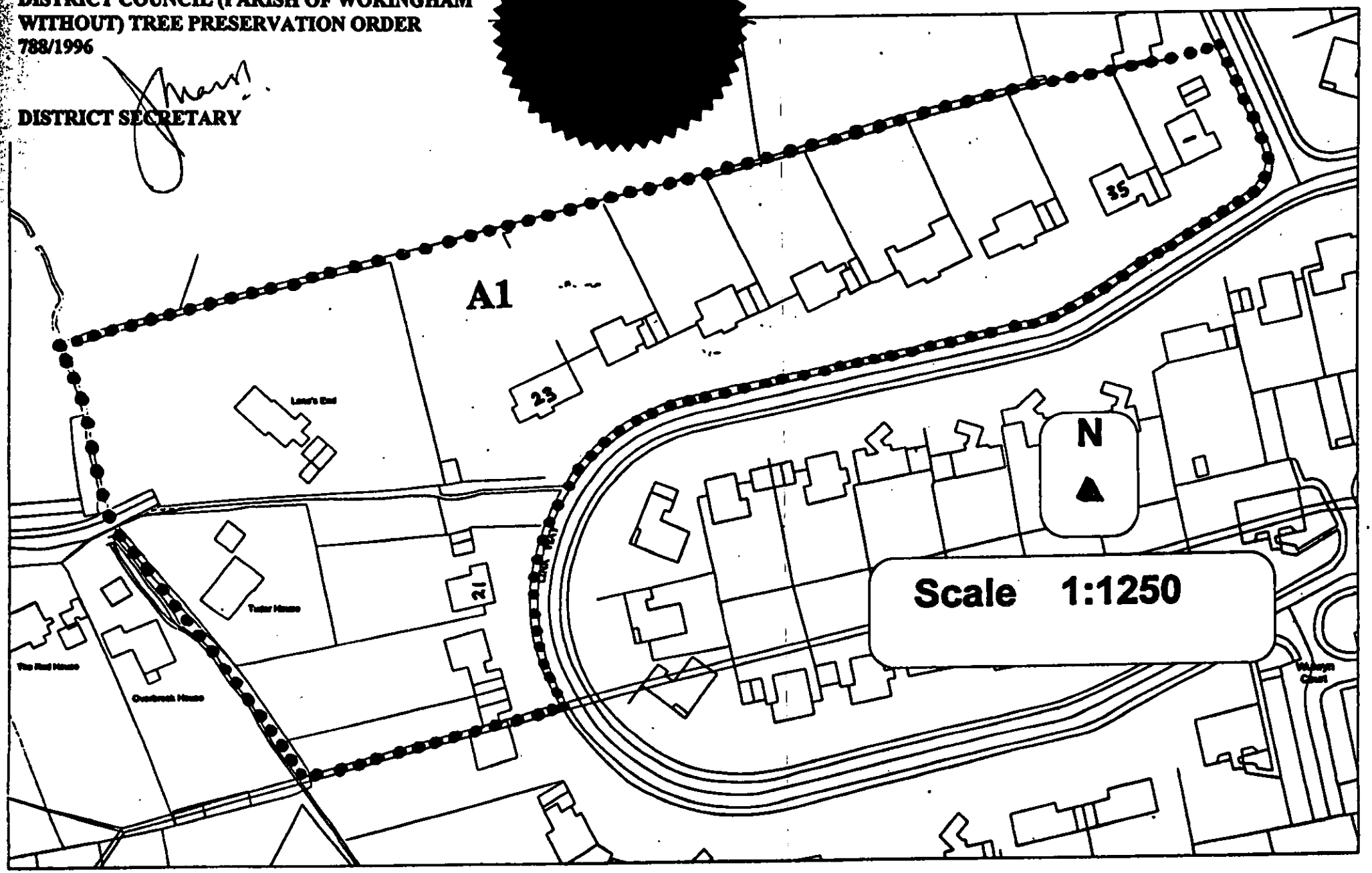

Based upon the 1994 OS 1:1250 and 1:2500 mapping with the permission of the controller of HMSO.
Crown Copyright. Licence LA089134

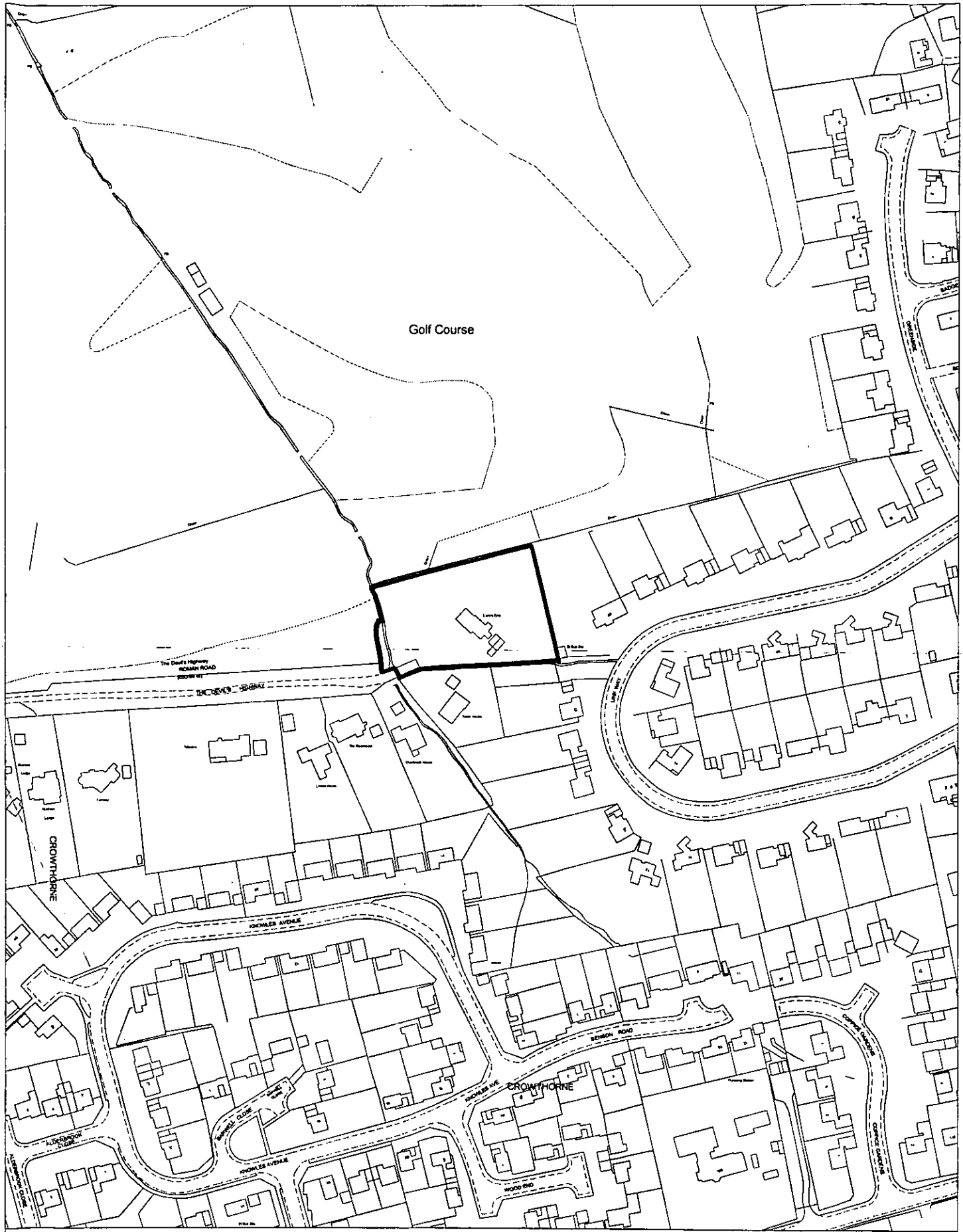

Site Plan, Scale: 1 to 2500

This copy has been produced specifically for the map return scheme purposes only. No further copies may be made.

This map is reproduced from Ordnance Survey material with the permission of Ordnance Survey on behalf of the Controller of HMSO Office. © Crown Copyright. Wokingham District Council, Licence No. LA086134

Date: 29 May 2003

N
W E
S