





Figure 11.3 Results of Ground Level Tree Assessment for Bats


KEY

 Site boundary


Suitability to Support Roosting Bats


Current methodology:


 PRF-M

 None

Previous methodology:

 High suitability

 Moderate suitability

 Low suitability

SCALE: 1:2,750 at A3

0 25 50 75 100 125 150 Metres



CLIENT: Gleeson Land Limited

PROJECT: Newland Farm

DATE: 30 October 2025

Y:\GleesonLand_LGV 2231\GIS\Bats\Figure11.3_Bat_Tree_Inspection_P3026_4211_301025.aprx

Aerial Image: Microsoft, Vantor