

Appendix 7.2: Figures

Figure 7.2.1 – Modelled Road Links and Receptors; Existing Network

Figure 7.2.2 – Modelled Road Links and Receptors; Proposed Network

Figure 7.2.3 – Wind Rose – Farnborough 2024

Figure 7.2.4 – RPS Diffusion Tube Monitoring Locations

Figure 7.2.5 – Construction Dust Buffers

Figure 7.2.1: Modelled Road Links and Receptors; Existing Network

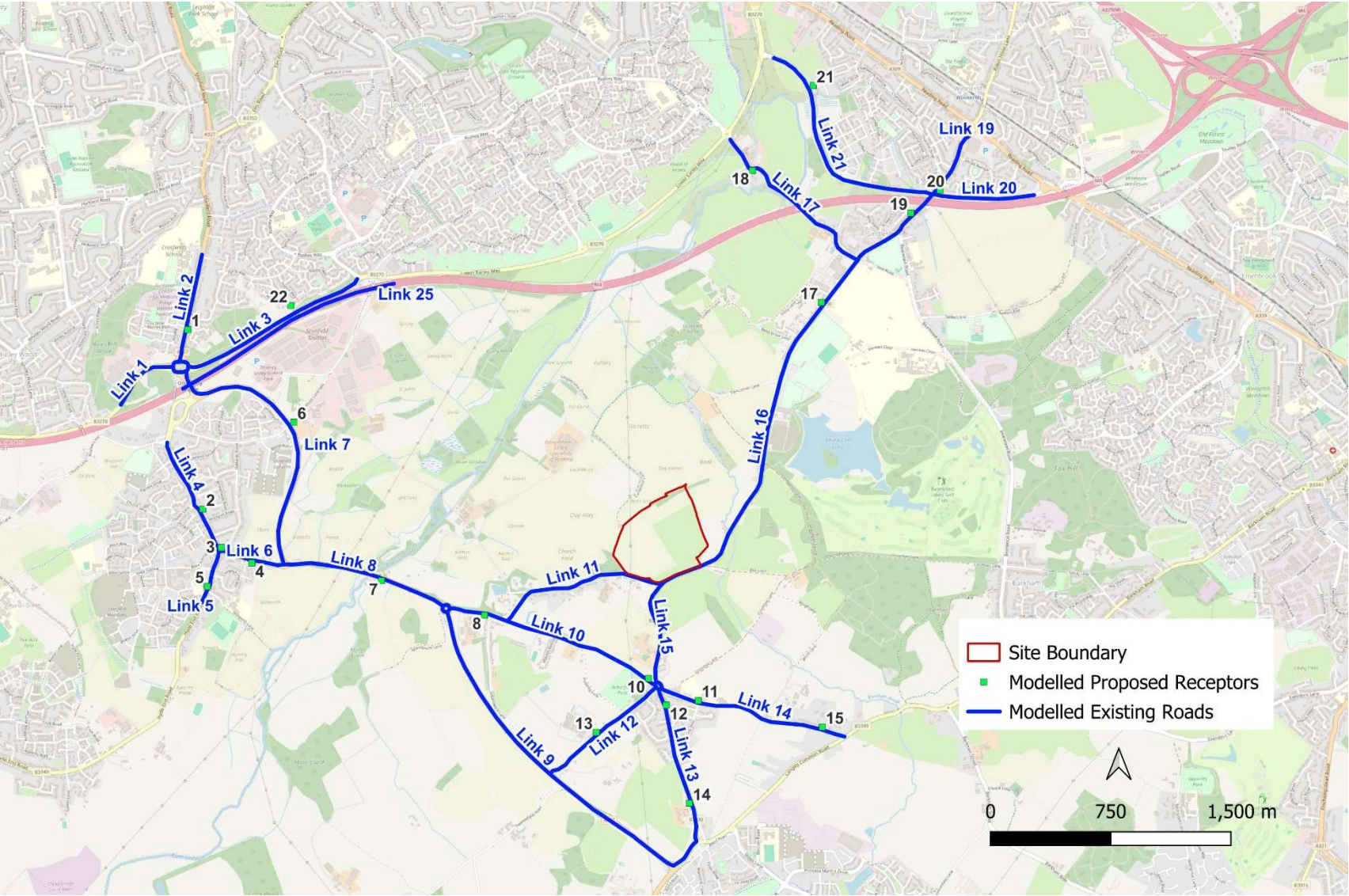


Figure 7.2.2: Modelled Road Links and Receptors; Proposed Network

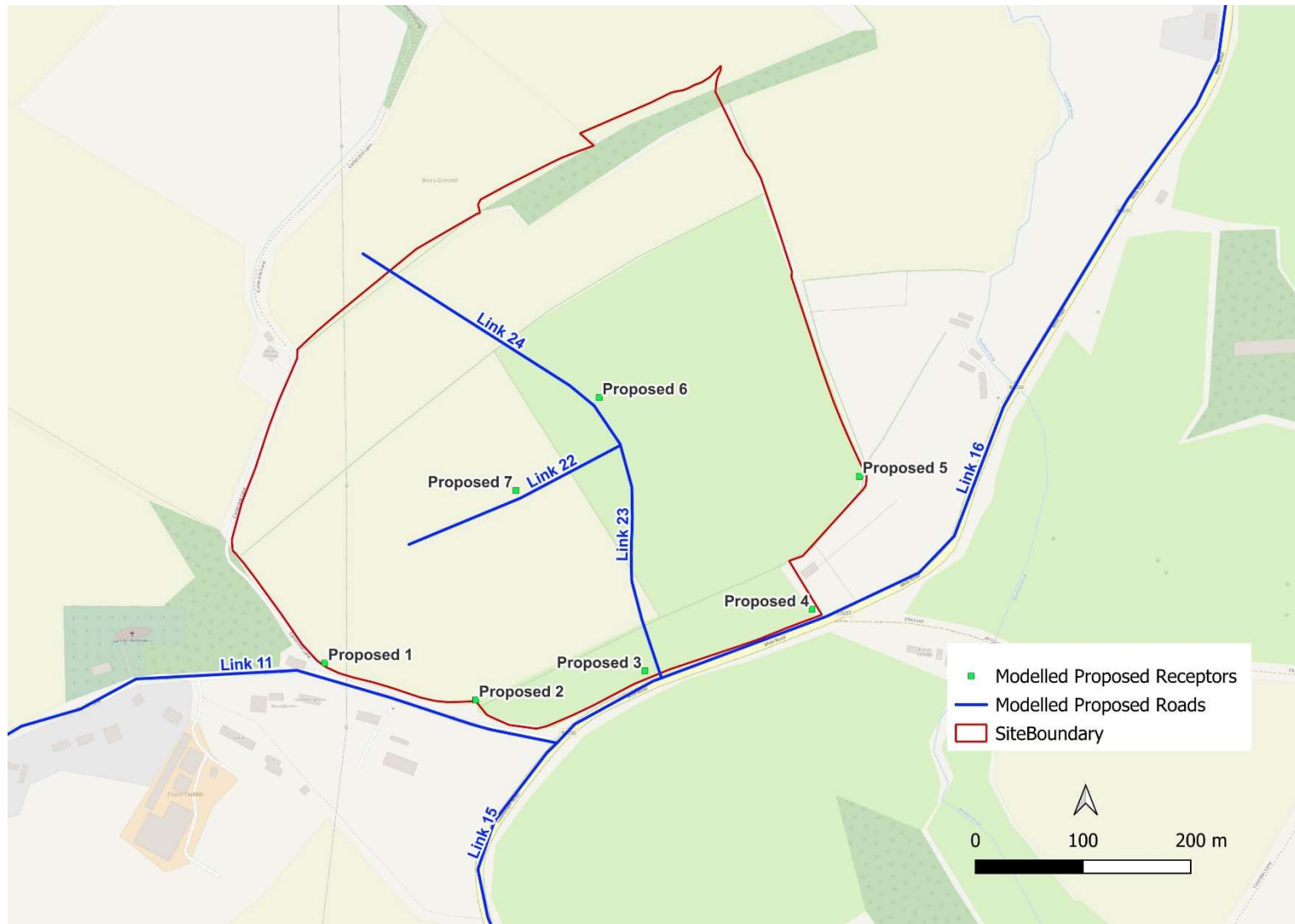


Figure 7.2.3. Wind Rose – Farnborough 2024

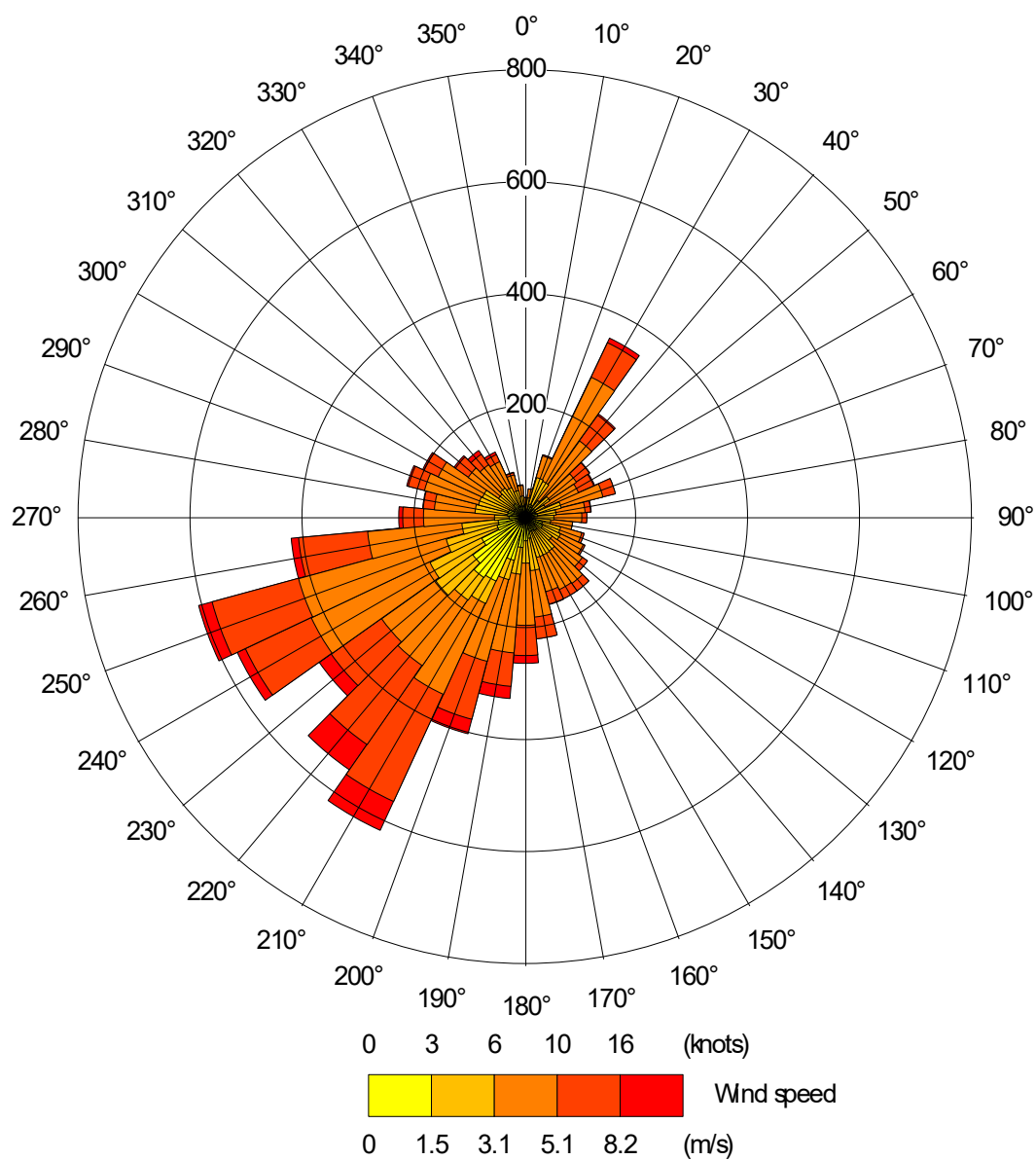


Figure 7.2.4: RPS Diffusion Tube Monitoring Locations

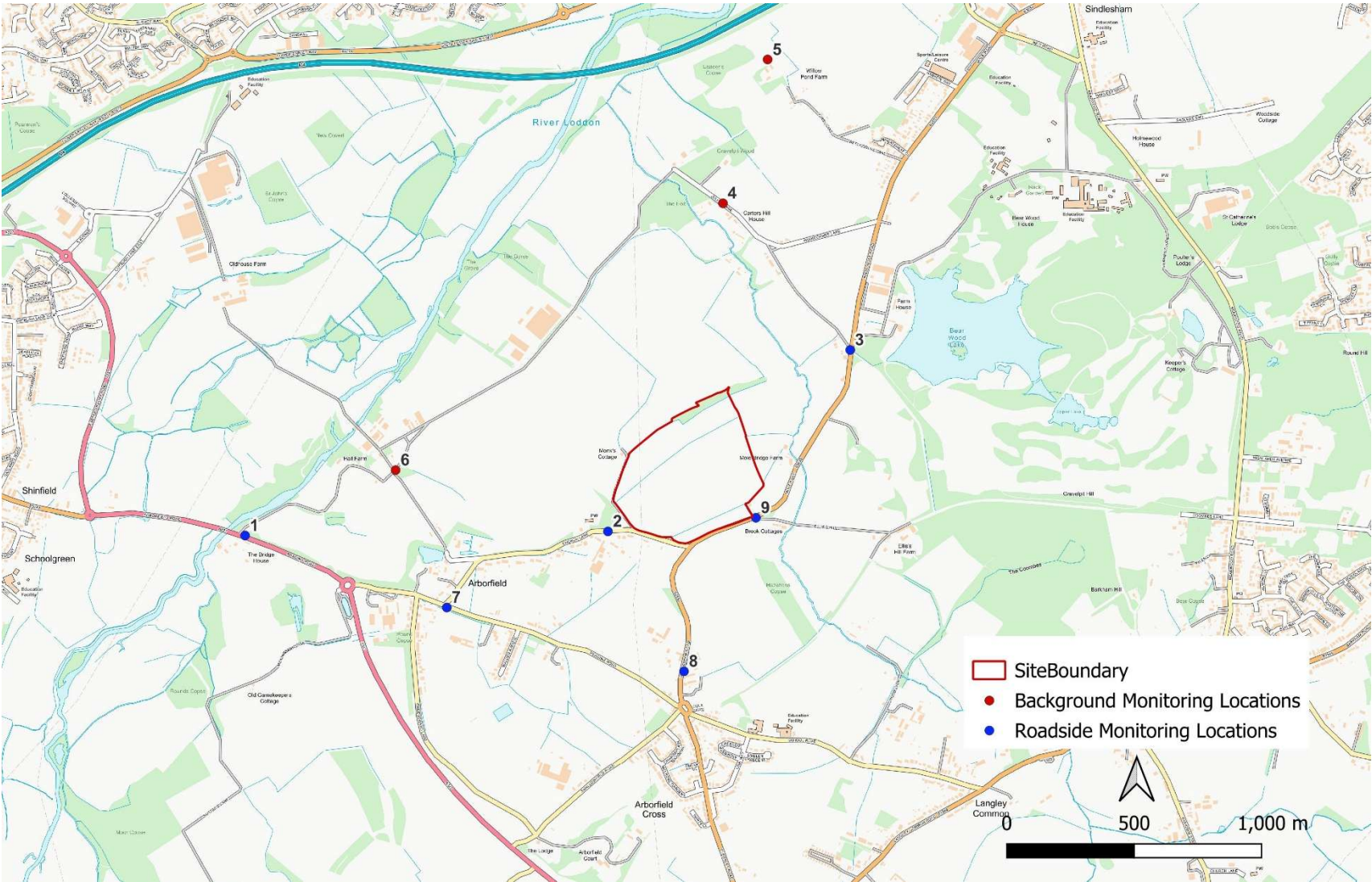


Figure 7.2.5: Construction Dust Buffers

