

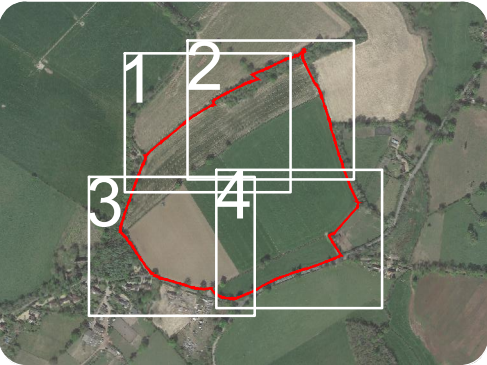


KEY:

- Site Boundary
- Tree Numbers
- Tree Canopies
- Category 'U' Trees
- Category 'A' RPA
- Category 'B' RPA
- Category 'C' RPA
- Tree Preservation Order
- Ancient Woodland
- Ancient Woodland 15m Buffer
- Trees to be Removed
- Tree Protection Barrier
- Tree Protection Barrier (Secondary Specification)
- Tree Protection Barrier (2nd Position)
- Above Soil Surfacing

Note: Trees 8, 16, 24, 32, 33, 34 and parts of Group G1, Hedgerows H1-H8 and Woodland W1, W2 & W3 have been plotted using measurements made in conjunction with aerial imagery. Their locations were not recorded on the topographical.

Note: The RPA footprint for Trees 4-10, 36, 39-41, 43-46, 49-51 & 54-58 have been displaced to allow for the effect of the adopted highway and existing watercourse. The surface area of the RPA has not been reduced.



REV	DATE	NOTE	Drawn	Chk'd
1				

aspect arboriculture

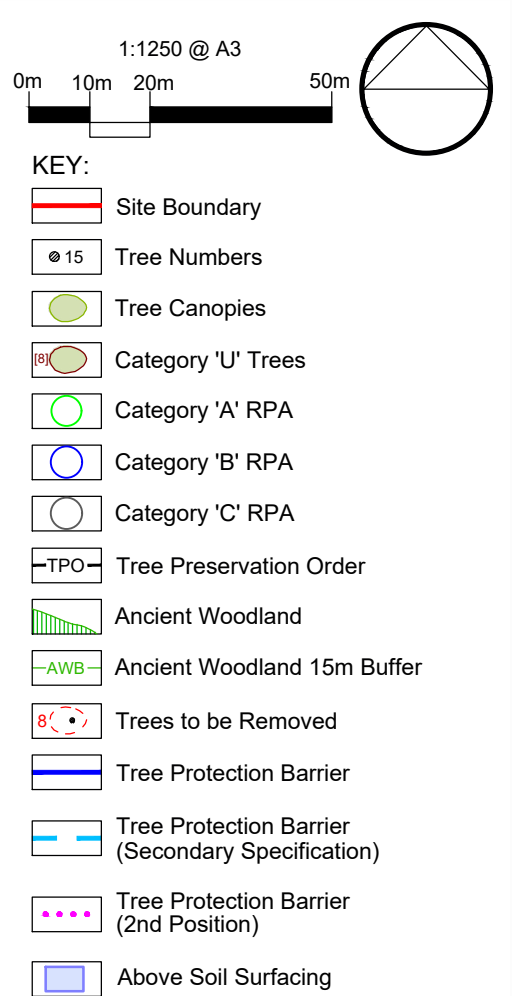
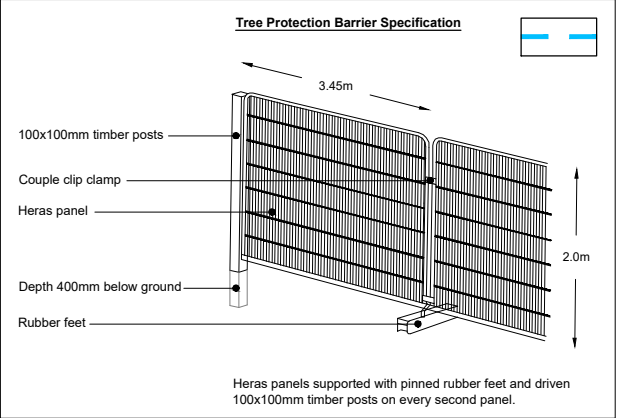
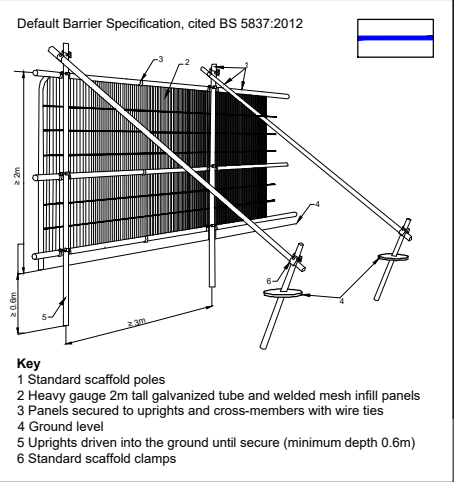
TITLE
Land at Newlands Farm, Arborfield
Tree Protection Plan

CLIENT
Gleeson Land

SCALE	DATE	DRAWN
Not to scale	OCT 2025	GW

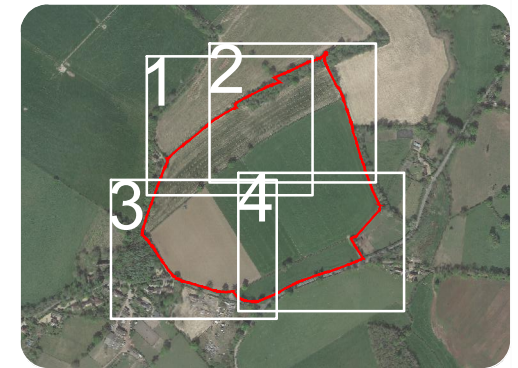
DRAWING NUMBER	REVISION
12551 TPP 01 (Overview)	

Based on: GLEE250321_FP01_P4.dwg
GLEE250321_IMP_B.pdf



Note: Trees 8, 18, 24, 32, 33, 34 and parts of Group 01, Hedgerows H1-H8 and Woodland W1, W2 & W3 have been plotted using measurements made in conjunction with aerial imagery. Their locations were not recorded on the topographical map.

Note: The RPA footprint for Trees 4-10, 36, 39-41, 43-46, 49-51 & 54-58 have been displaced to allow for the effect of the adopted highway and existing watercourse. The surface area of the RPA has not been reduced.



REV	DATE	NOTE	Drawn	Chk'd

aspect arboriculture

TITLE

Land at Newlands Farm, Arborfield

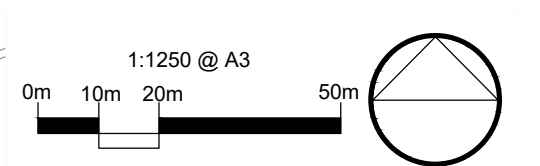
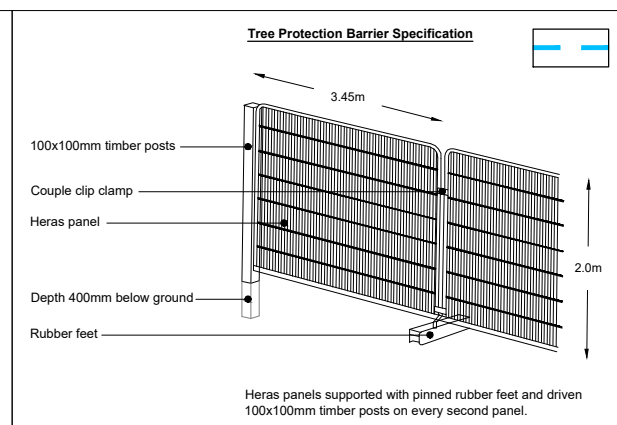
Tree Protection Plan

CLIENT

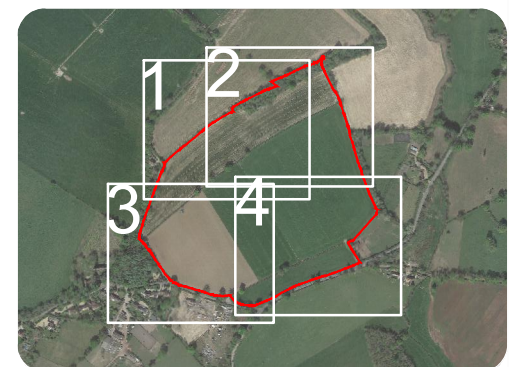
Gleeson Land

SCALE	DATE	DRAWN
1:1250 @ A3	OCT 2025	GW
DRAWING NUMBER	REVISION	
12551 TPP 01 (1/4)		

Based on: GLEE250321_FP01_P4.dwg
GLEE250321_IMP_B.pdf



- Note: Trees 8, 16, 24, 32, 33, 34 and parts of Group G1, Hedgerows H1-H8 and Woodland W1, W2 & W3 have been plotted using measurements onsite in conjunction with aerial imagery. Their locations were not recorded on the topographical.
- Note: The RPA footprint for Trees 4-10, 36, 39-41, 43-46, 49-51 & 54-58 have been displaced to allow for the effect of the adopted highway and existing watercourse. The surface area of the RPA has not been reduced.



REV	DATE	NOTE	Drawn	Chk'd
REVISIONS				

aspect arboriculture

TITLE


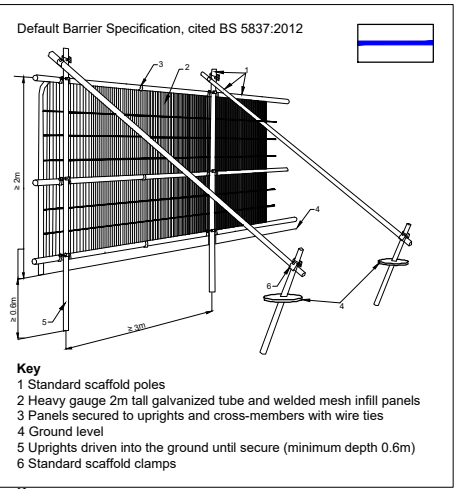
Land at Newlands Farm, Arborfield
Tree Protection Plan

CLIENT

Gleeson Land

SCALE 1:1250 @ A3	DATE OCT 2025	DRAWN GW
DRAWING NUMBER 12551 TPP 01 (2/4)		REVISION

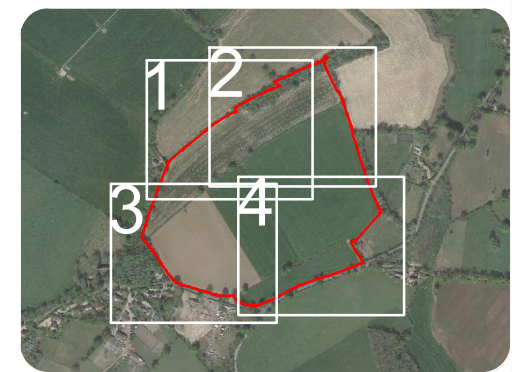
Based on: GLEE250321.FP01.P4.dwg
GLEE250321 IMP B.pdf



- KEY:**
- Site Boundary
 - Tree Numbers
 - Tree Canopies
 - Category 'U' Trees
 - Category 'A' RPA
 - Category 'B' RPA
 - Category 'C' RPA
 - Tree Preservation Order
 - Ancient Woodland
 - Ancient Woodland 15m Buffer
 - Trees to be Removed
 - Tree Protection Barrier
 - Tree Protection Barrier (Secondary Specification)
 - Tree Protection Barrier (2nd Position)
 - Above Soil Surfacing

Note: Trees 8, 16, 24, 32, 33, 34 and parts of Group G1, Hedgerows H1-H8 and Woodland W1, W2 & W3 have been plotted using measurements made in conjunction with aerial imagery. Their locations were not recorded on the topographical.

Note: The RPA footprint for Trees 4-10, 36, 39-41, 43-46, 49-51 & 54-58 have been displaced to allow for the effect of the adopted highway and existing watercourse. The surface area of the RPA has not been reduced.



REV	DATE	NOTE	Drawn	Chk'd
REVISIONS				

aspect arboriculture

TITLE

Land at Newlands Farm, Arborfield

Tree Protection Plan

CLIENT		
Gleeson Land		
SCALE	DATE	DRAWN
1:1250 @ A3	OCT 2025	GW
DRAWING NUMBER		REVISION
12551 TPP 01 (3/4)		
Based on: GLEE250321_FP01 P4.dwg GLEE250321_IMP B.pdf		



1:1250 @ A3

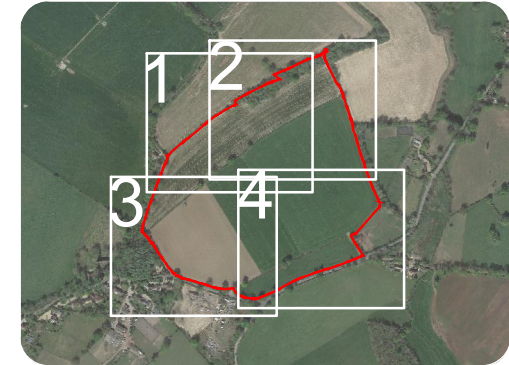
0m 10m 20m 50m

KEY:

- Site Boundary
- Tree Numbers
- Tree Canopies
- Category 'U' Trees
- Category 'A' RPA
- Category 'B' RPA
- Category 'C' RPA
- Tree Preservation Order
- Ancient Woodland
- Ancient Woodland 15m Buffer
- Trees to be Removed
- Tree Protection Barrier
- Tree Protection Barrier (Secondary Specification)
- Tree Protection Barrier (2nd Position)
- Above Soil Surfacing

Note: Trees 8, 16, 24, 32, 33, 34 and parts of Group G1, Hedgerows H1-H8 and Woodland W1, W2 & W3 have been plotted using measurements made in conjunction with aerial imagery. Their locations were not recorded on the topographical.

Note: The RPA footprint for Trees 4-10, 36, 39-41, 43-46, 49-51 & 54-58 have been displaced to allow for the effect of the adopted highway and existing watercourse. The surface area of the RPA has not been reduced.



REV	DATE	NOTE	Drawn	Chk'd

aspect arboriculture

TITLE
Land at Newlands Farm, Arborfield
Tree Protection Plan

CLIENT
Gleeson Land

SCALE 1:1250 @ A3	DATE OCT 2025	DRAWN GW
DRAWING NUMBER 12551 TPP 01 (4/4)		REVISION

Based on: GLEE250321_FP01_P4.dwg
GLEE250321_IMP_B.pdf