

Front elevation 1:100

Side elevation 1:100

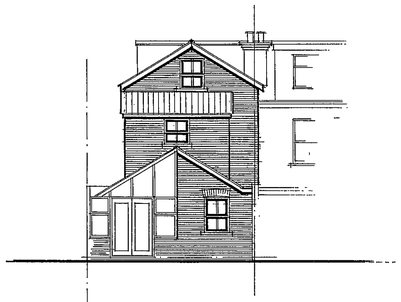

Rear elevation 1:100



Side elevation 1:100

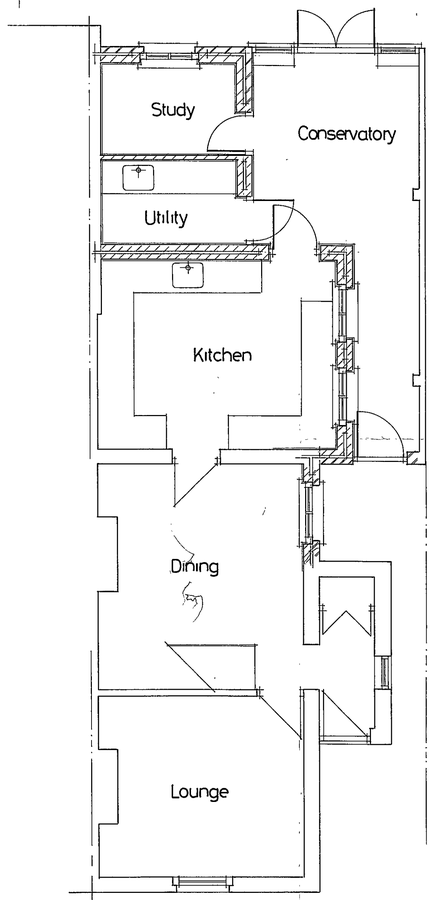

Ground floor plan 1:50

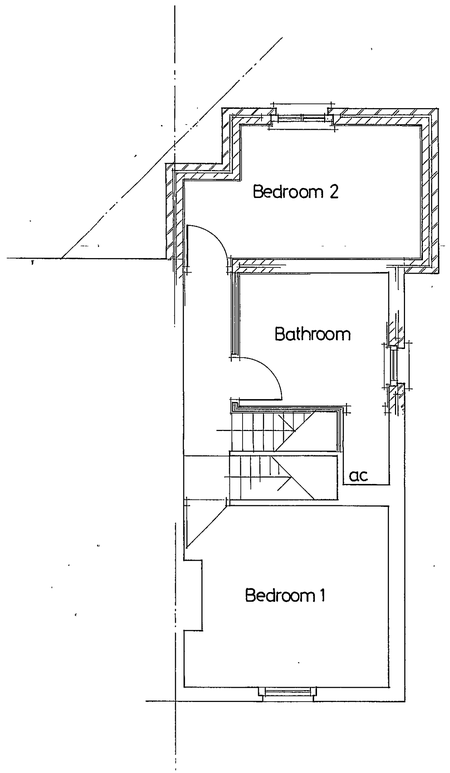

First floor plan 1:50

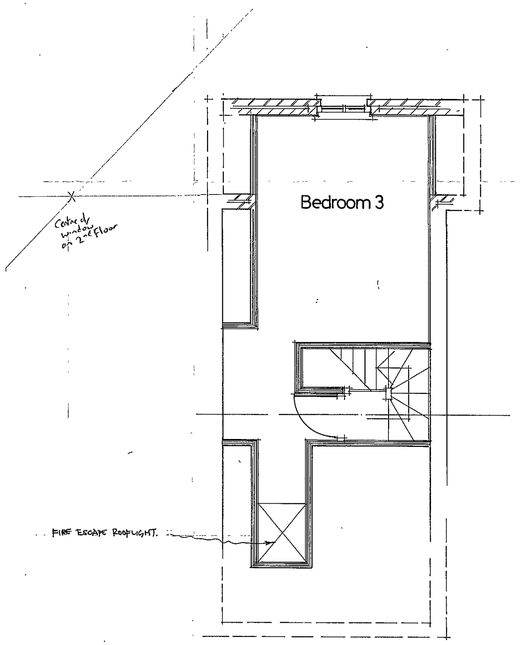

Second floor plan 1:50

02 DEC 2002 8109

PLANNING SERVICES	INIT
PCL	
DC	
ARP	
CS	
18 NOV 2002	
COPIES TO	

REV-A- EXTENSION REDUCED IN DEPTH. Nov 2002

© Copyright Reserved

Project:- *EXTENSION: 27 Pinewood Ave, CROWTHORNE*

Client:- *Mr+Mrs Howlett.*

Drg. NO. 5249/03 A. Description:- *Proposals.*

Date:- *August 2002* Scale:- 1:100 1:50

Drawn:- *RTH.*

1 Holly Cottage, High Street, Crowthorne, Berkshire, RG11 7AE. Tel: Crowthorne (0344) 761727 / 778881

DIMENSION BUILDING DESIGN

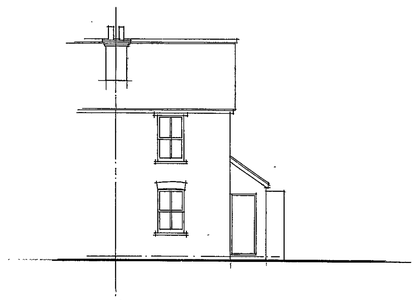

FRONT ELEVATION 1:100

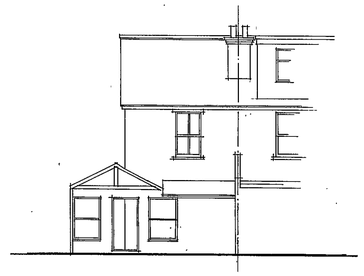

REAR ELEVATION 1:100.

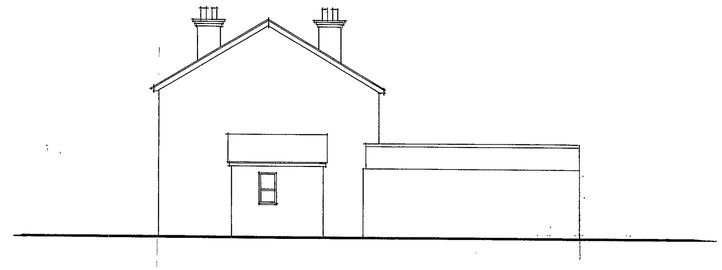

SIDE ELEVATION 1:100.

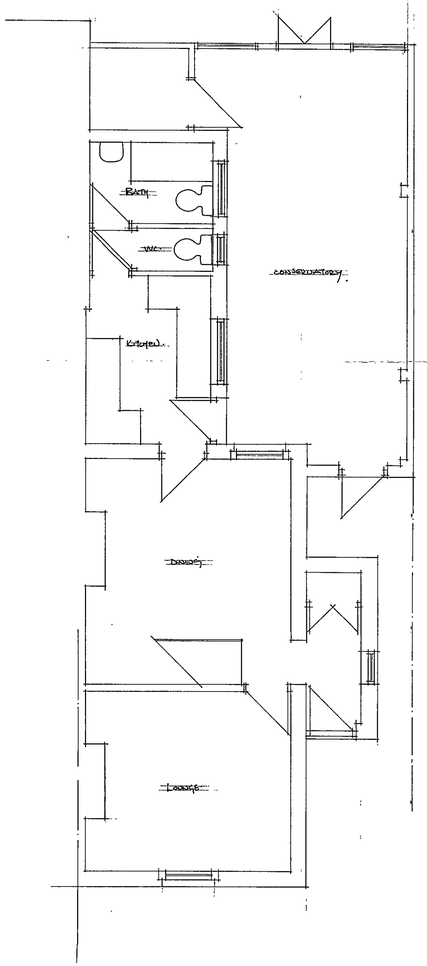

GROUND FLOOR PLAN 1:50.

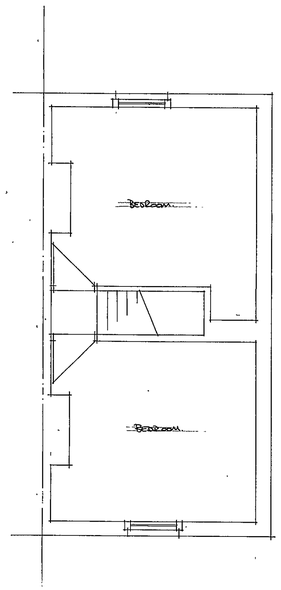

FIRST FLOOR PLAN 1:50.

02.DEC.2002 8109

27 PINEWOOD AVE, CROWTHORNE.
FOR:- MR + MRS. I. HOWLETT.
5249/01 - EXISTING PLANS + ELEVATIONS 1:100 1:50.
APRIL 2002.

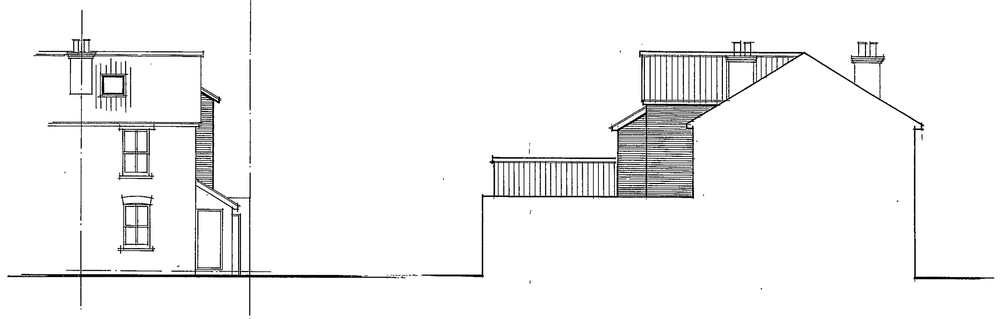

Front elevation 1:100

Side elevation 1:100

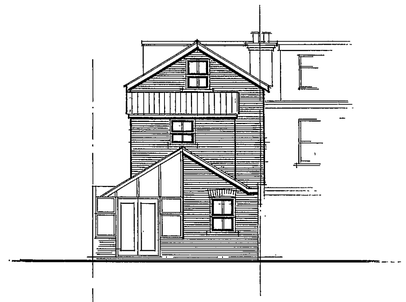

Rear elevation 1:100



Side elevation 1:100

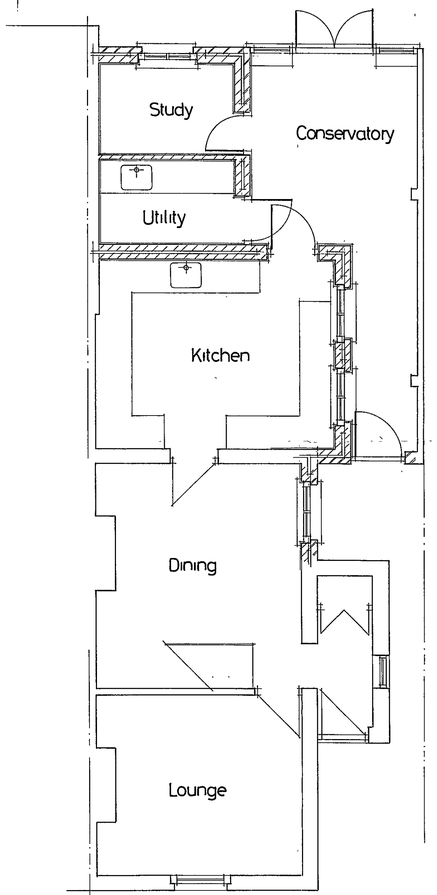

Ground floor plan 1:50

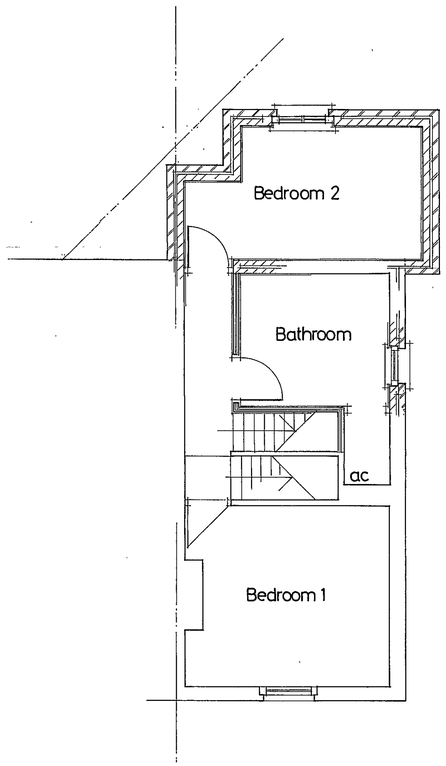

First floor plan 1:50

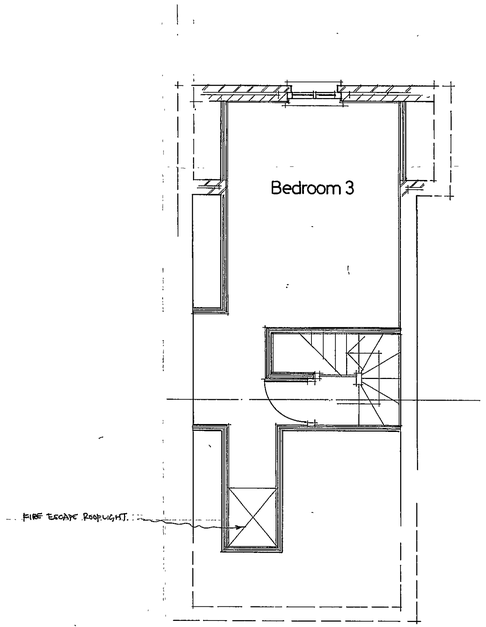

02 DEC 2002 8109

APPROVED

PLANNING SERVICES	HPT
POL	TLS
DC	ENF
APP	
CS	

18 NOV 2002

COPIES TO	ADK
	FILE

Second floor plan 1:50

REV. A - EXTENSION REDUCED IN DEPTH. NOV 2002

© Copyright Reserved

Project:- *EXTENSION:- 27 Pinewood Ave, CROWTHORNE*

Client:- *Mr+ Mrs Howlett*

Drg. No *5249/03 A* Description:- *Proposals.*

Date:- *August 2002* Scale:- *1:100 1:50*

Drawn:- *RTH.*

1 Holly Cottage, High Street, Crowthorne, Berkshire. RG11 7AE. Tel: Crowthorne (0344) 761727 / 778887

1th DIMENSION BUILDING DESIGN

cb 12/12/03.

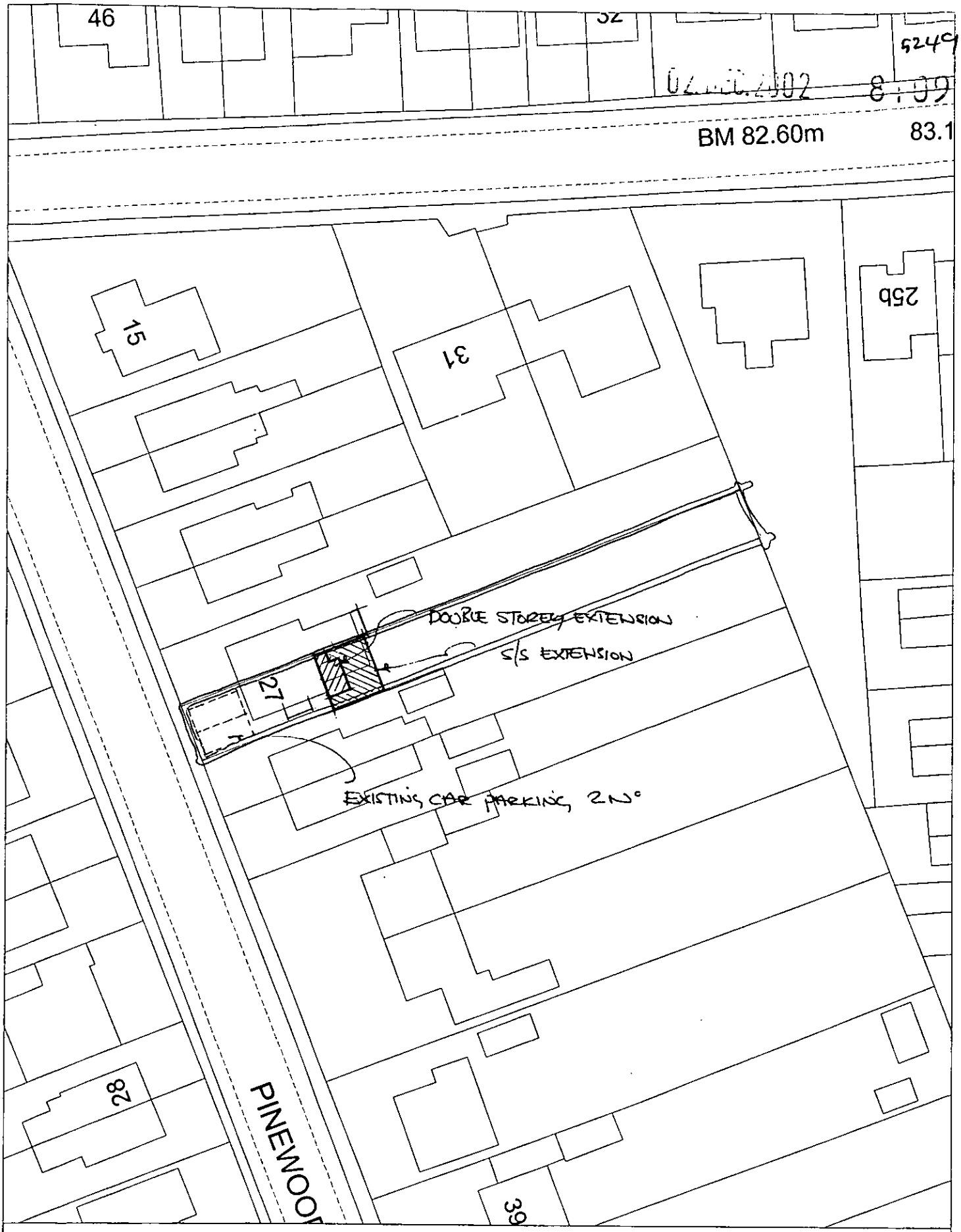

Site Plan, Scale: 1 to 500

This copy has been produced specifically for the map return scheme purposes only. No further copies may be made.

This map is reproduced from Ordnance Survey material with the permission of Ordnance Survey on behalf of the Controller of HMSO Office. © Crown Copyright. Wokingham District Council, Licence No. LA086134

Date: 14 August 2002



Site Plan, Scale: 1 to 2500

This copy has been produced specifically for the map return scheme purposes only. No further copies may be made.

This map is reproduced from Ordnance Survey material with the permission of Ordnance Survey on behalf of the Controller of HMSO Office. © Crown Copyright. Wokingham District Council, Licence No. LA086134

Date: 14 August 2002

N
W E
S