23.DEC.2002 8115

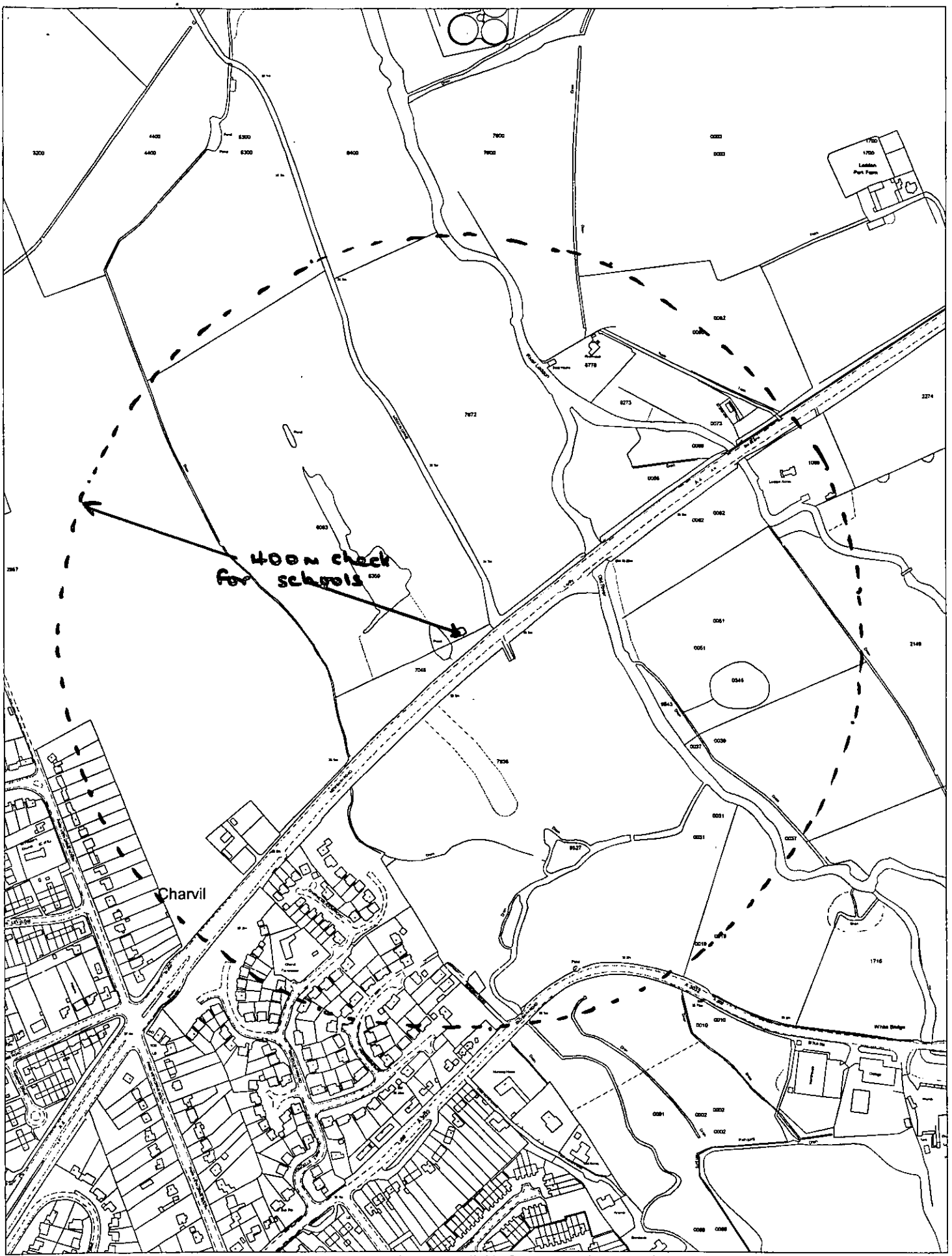

This map is based upon Ordnance Survey material with the permission of Ordnance Survey on behalf of the Controller of HMSO. © Crown Copyright. Unauthorised reproduction infringes Crown Copyright and may lead to prosecution or civil proceedings.Wokingham District Council Licence LA086134

Development Control,Wokingham District Council.
5 December 2002

Scale: 1 : 5000

N
W E
S

23 DEC 2002 8115

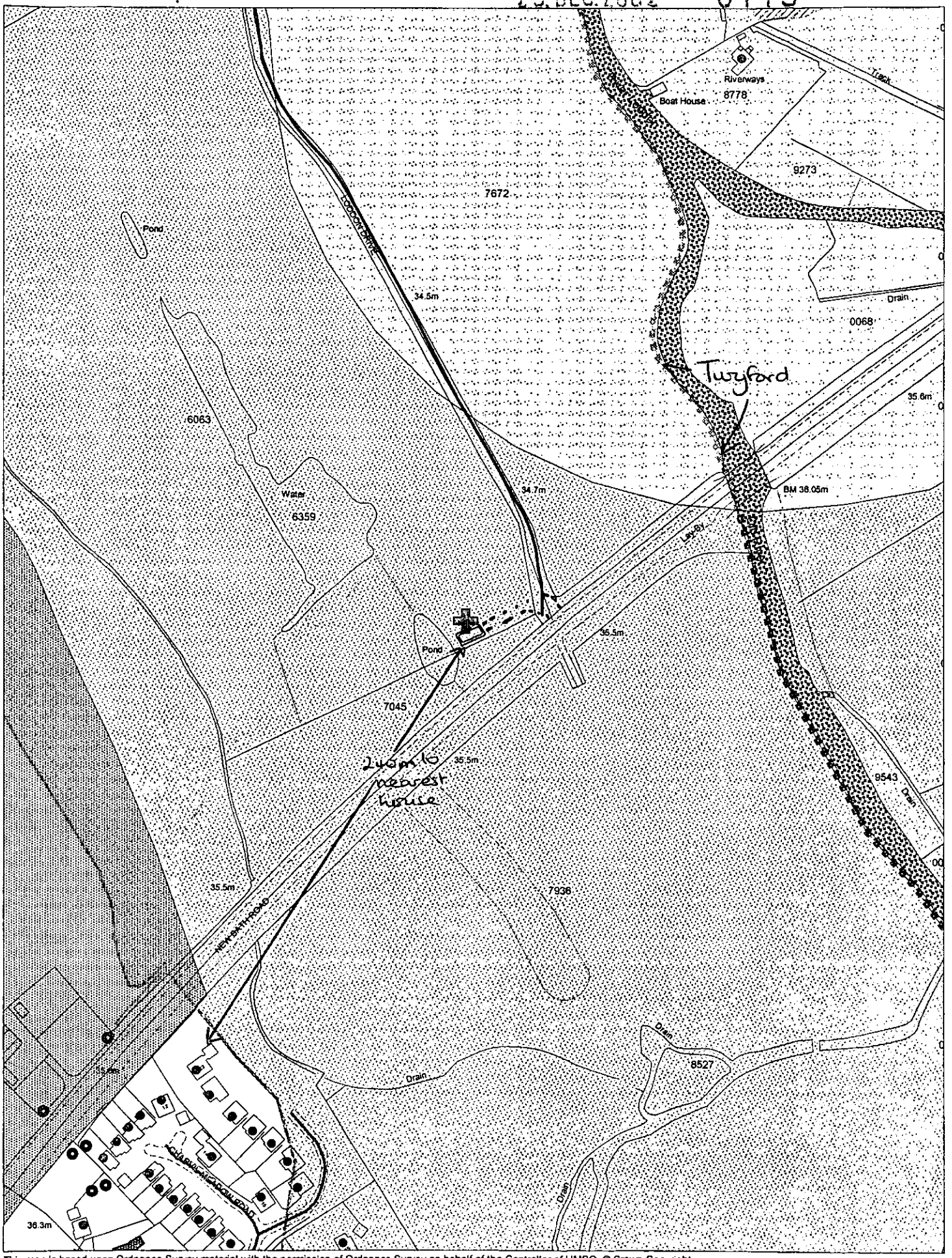

This map is based upon Ordnance Survey material with the permission of Ordnance Survey on behalf of the Controller of HMSO. © Crown Copyright. Unauthorised reproduction infringes Crown Copyright and may lead to prosecution or civil proceedings. Wokingham District Council Licence LA086134

Development Control, Wokingham District Council.
5 December 2002

Scale: 1 : 2500

N
W E
S

NOTE: COMPOUND LOCATED BEHIND TREES AND BUSHES THEREFORE NOT VISIBLE ON THIS ELEVATION

NOTE: BUSHES AND LOW LEVEL CLUTTER REMOVED FOR CLARITY

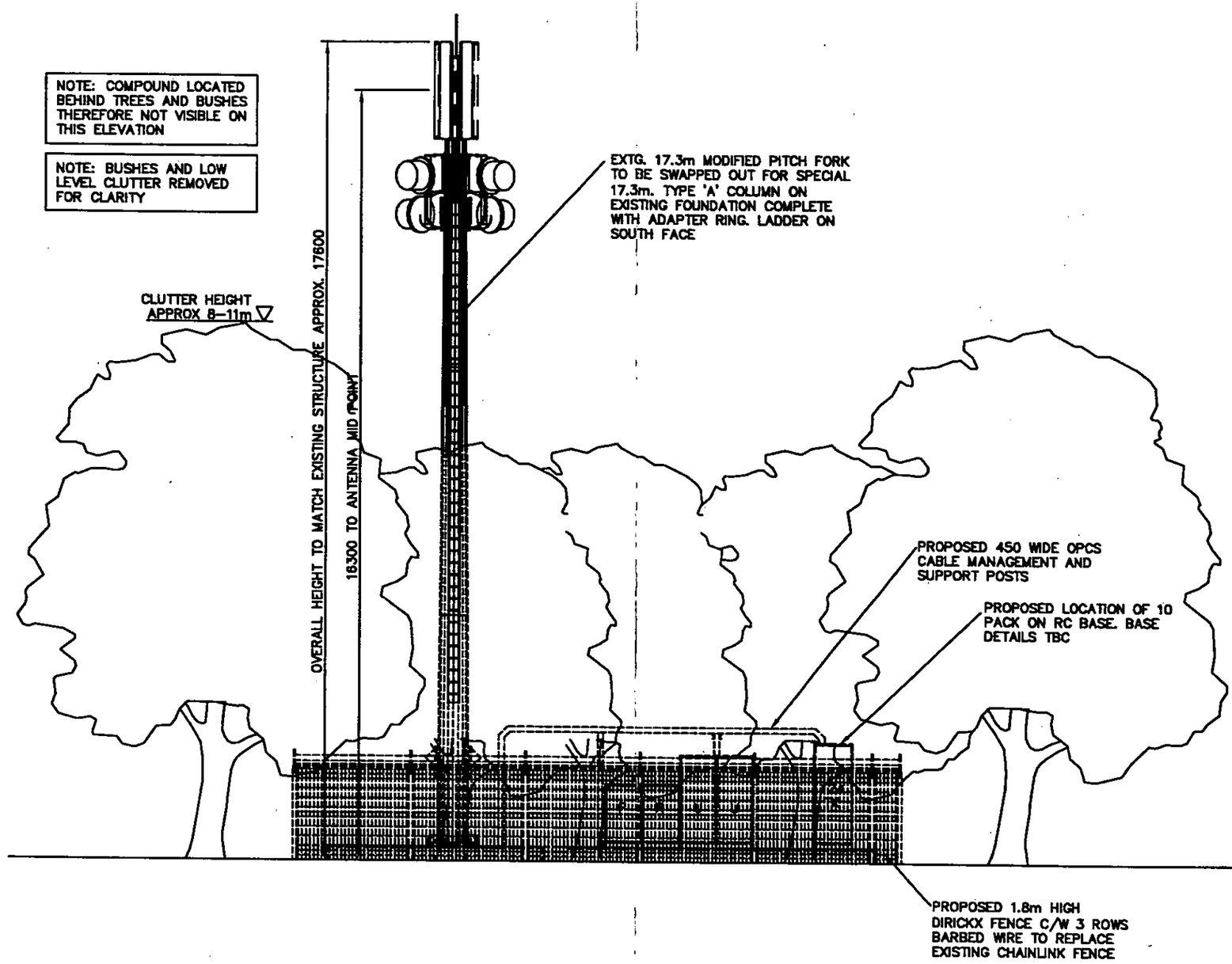

APPROVED

PROPOSED SITE ELEVATION
VIEWING NORTH WEST
SCALE 1:100

PLANNING SERVICES	HPT
POL	TLS
DC	ENF
APP	
CS	

MANSELL

MANSELL CONSTRUCTION SERVICES LTD
ROMAN HOUSE
SALISBURY ROAD, TOTTON
SOUTHAMPTON SO40 3XF
TEL: 02380 580400 FAX: 02380 580401

A3 ORIGINAL

0 10 20 30 40 50 60 70

MILLIMETERS

P0113/049/03

STATUS	REV	DESCRIPTION	BY	CHKD	APPD	DATE
FEA	A	FIRST ISSUE	JB	R.J.F.	R.J.W.	17/12/02

TITLE
SITE ELEVATION
WEST MEADOW, LODDON DRIVE,
BATH ROAD, CHARVIL
READING, BERKSHIRE

3G UPGRADE

DRAWING NUMBER 30/BRK0078/105

ISSUE A

23 DEC 2002

COP [redacted] ACK FILE

Tudor House
The Royale
55 Victoria Road
London
NW10 6ND
Tel 020 8963 4100
Fax 020 8963 4101

DRAWING NUMBER 30/BRK0078/103

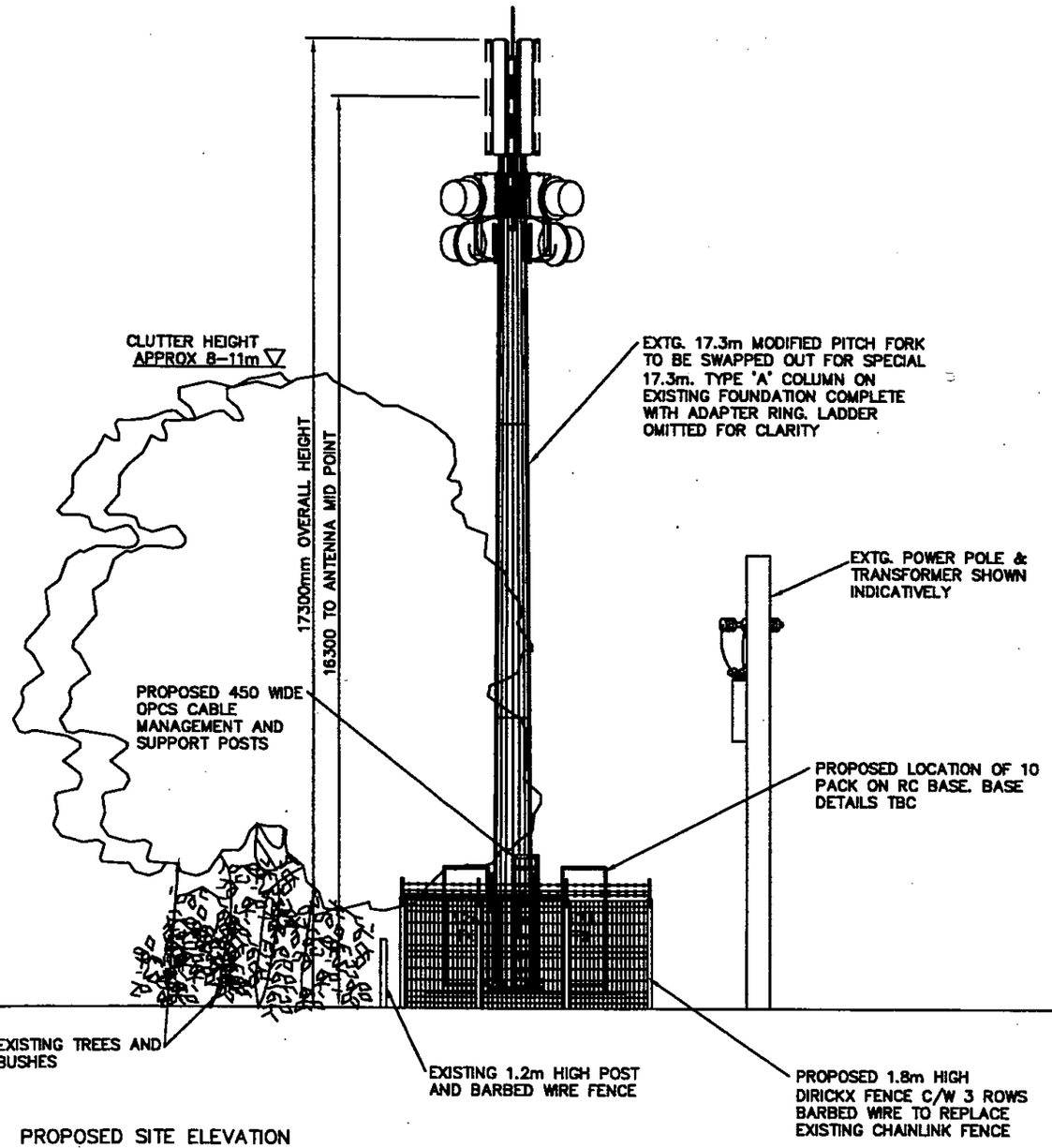

PROPOSED SITE ELEVATION
VIEWING SOUTH WEST
SCALE 1:100

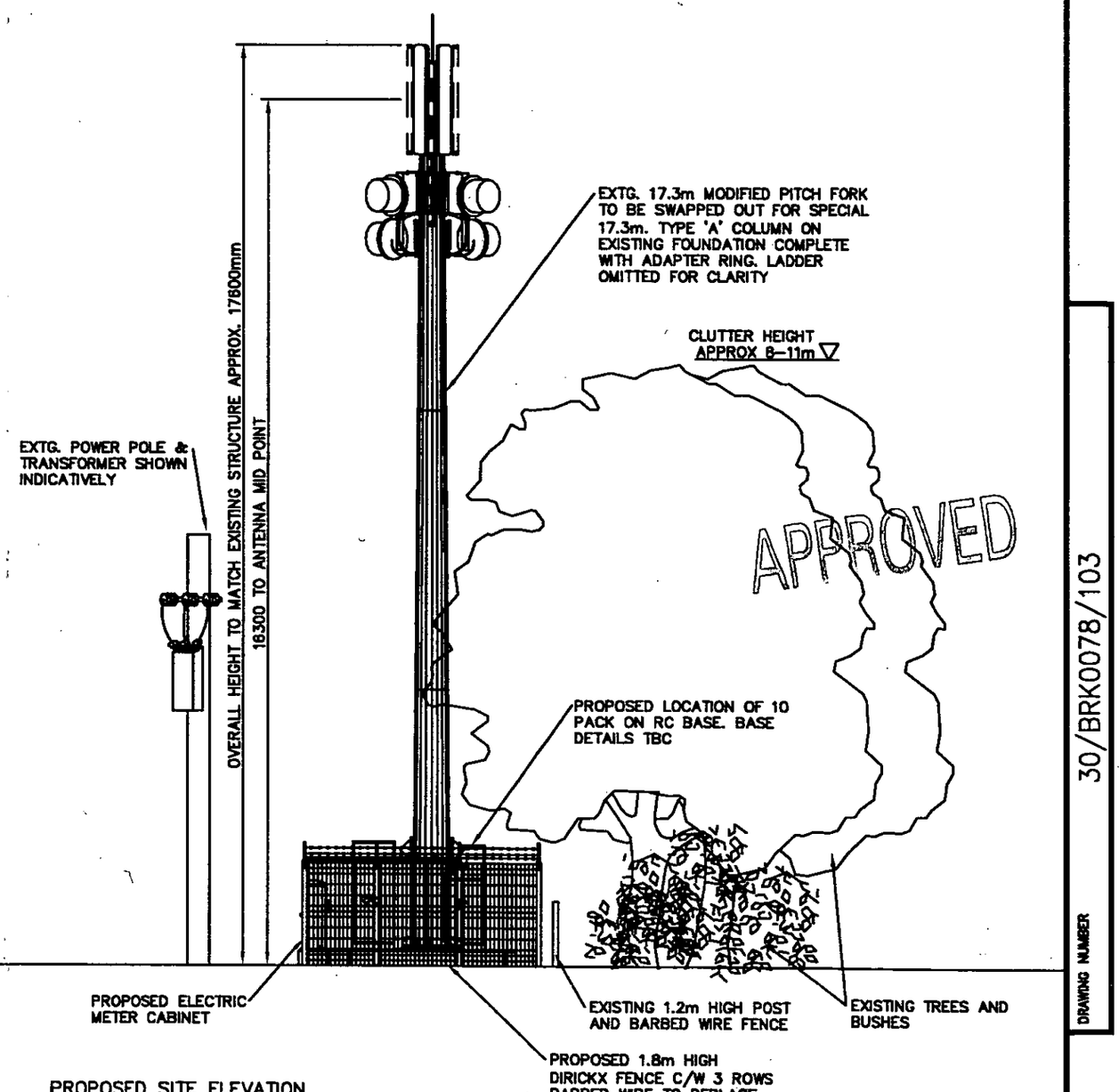

PROPOSED SITE ELEVATION
VIEWING NORTH EAST
SCALE 1:100

APPROVED

DRAWING NUMBER 30/BRK0078/103

MANSELL

MANSELL CONSTRUCTION SERVICES LTD
ROMAN HOUSE
SALISBURY ROAD, TOTTON
SOUTHAMPTON SO40 3XF
TEL: 02380 580400 FAX: 02380 580401

A3 ORIGINAL

0 10 20 30 40 50 60 70

MILLIMETERS

P0113/049/04

STATUS	REV	DESCRIPTION	BY	CHKD	APPD	DATE
FEA	A	FIRST ISSUE	JB	R.J.F.	R.J.W.	17/12/02

3G UPGRADE

TITLE
SITE ELEVATIONS
WEST MEADOW, LODDON DRIVE
BATH ROAD, CHARVIL
READING, BERKSHIRE

DRAWING NUMBER 30/BRK0078/104
ISSUE A

DC	TLS
APP	ENF
CS	

[redacted] 23 DEC 2002

ACK
FILE

Tudor House
The Royals
55 Victoria Road
London
NW10 6ND
Tel 020 8963 4100
Fax 020 8963 4101

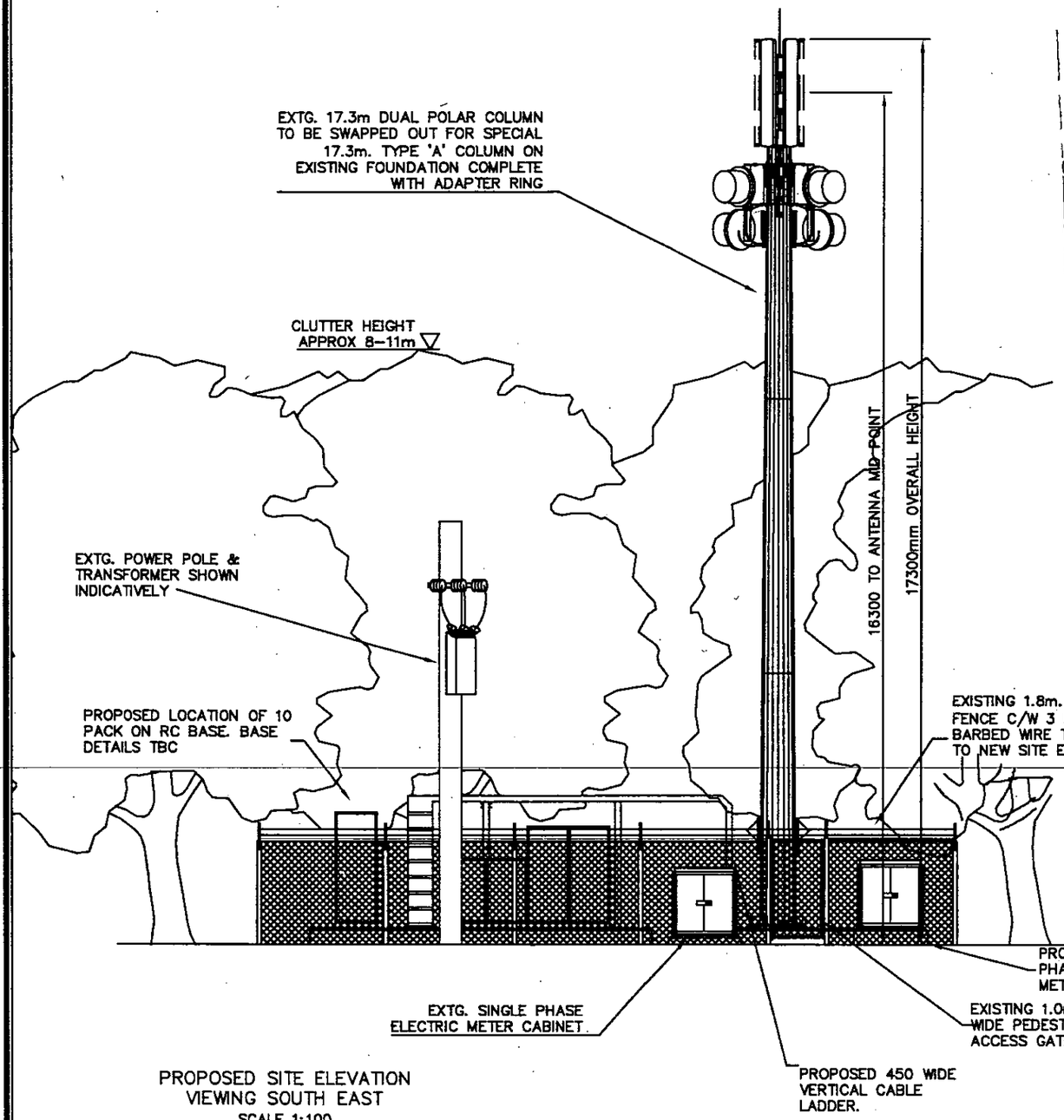

PROPOSED SITE ELEVATION
VIEWING SOUTH EAST
SCALE 1:100

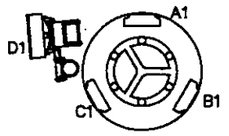

GRID N

PLAN OF HEADFRAME
SCALE 1:50

EXISTING ANTENNA ARRANGEMENT

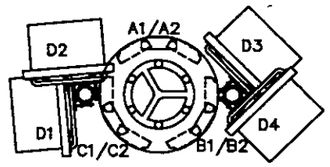

12 N° MHA'S TO BE LOCATED WITHIN ANTENNA SPINE

GRID N

PLAN OF HEADFRAME
SCALE 1:50

PROPOSED ANTENNA ARRANGEMENT

NOTE: INFORMATION HELD ON IMS TAKES PRECEDENCE OVER ALL KEYS AND SCHEDULES SHOWN

EXISTING ANTENNA KEY

ITEM	ANTENNA REF	FUNCTION	TYPE/SECTOR	BEARING	HEIGHT TO MID OF ANTENNA FROM G/L	MHA'S (R IF REMOTE)	DOWN TILT
1	A1	TX/RX	DUAL POLAR	0° EGN	15900mm.	2	£15°
2	B1	TX/RX	DUAL POLAR	120° EGN	15900mm.	2	£15°
3	C1	TX/RX	DUAL POLAR	240° EGN	15900mm.	2	£15°

ITEM	DISH REF	SITE	SIZE	BEARING	HEIGHT TO CENTRE OF DISH FROM G/L	REMOTE RFU (Y/N)
4	D1	BRK 0082	ø300mm.	265° EGN TBC	14500mm.	N
5	D2	–	TBA	TBA	TBA	N
6	D3	–	TBA	TBA	TBA	N
7	D4	–	TBA	TBA	TBA	N

PROPOSED ANTENNA KEY

ITEM	ANTENNA REF	FUNCTION	TYPE/SECTOR	BEARING	HEIGHT TO MID OF ANTENNA FROM G/L	MHA'S (R IF REMOTE)	DOWN TILT
1	A1/A2	TX/RX	DBDP – 85°	0° EGN	16300mm.	4	£15°
2	FUTURE						
3	B1/B2	TX/RX	DBDP – 85°	120° EGN	16300mm.	4	£15°
4	FUTURE						
5	C1/C2	TX/RX	DBDP – 85°	240° EGN	16300mm.	4	£15°
6	FUTURE						
7							
8							
9	FUTURE ANTENNAS RESERVED						
10							
11							
12							

ITEM	DISH REF	SITE	SIZE	BEARING	HEIGHT TO CENTRE OF DISH FROM G/L	REMOTE RFU (Y/N)
13	D1	BRK 0082	ø600mm.	265° EGN TBC	14500mm.	N
14	D2	–	ø600mm.	TBA	TBA	N
15	D3	–	ø600mm.	TBA	TBA	N
16	D4	–	ø600mm.	TBA	TBA	N

PROPOSED FEEDER KEY

TO	QTY	TYPE	OUTER DIA	MIN BEND RAD	LENGTH (m)	COLOUR	NAME
A1/A2	4	LDF 550	28mm.	250mm.	22	STD	
FUTURE							
B1/B2	4	LDF 550	28mm.	250mm.	22	STD	
FUTURE							
C1/C2	4	LDF 550	28mm.	250mm.	22	STD	
FUTURE							

POWER	REC SUPPLY REQUIRED FOR POWER

UPGRADE Nos

AEW: U99198513

PLH: U99198481

3 SECTOR SITE

30/BRK0078/103

DRAWING NUMBER

MANSELL

MANSELL CONSTRUCTION SERVICES LTD
ROMAN HOUSE
SALISBURY ROAD, TOTTON
SOUTHAMPTON SO40 3XF
TEL: 02380 580400 FAX: 02380 580401

A3 ORIGINAL

0 10 20 30 40 50 60 70

MILLIMETERS

P0113/049/03

STATUS	REV	DESCRIPTION	BY	CHKD	APPD	DATE
FEA	A	FIRST ISSUE	RCA	R.J.F.	R.J.W.	13/08/02

3G UPGRADE

TITLE

SITE ELEVATION
WEST MEADOW, LODDON DRIVE
BATH ROAD, CHARVIL
READING, BERKSHIRE

DRAWING NUMBER 30/BRK0078/103

ISSUE A

Tudor House
The Royals
55 Victoria Road
London
NW10 6ND
Tel 020 8963 4100
Fax 020 8963 4101

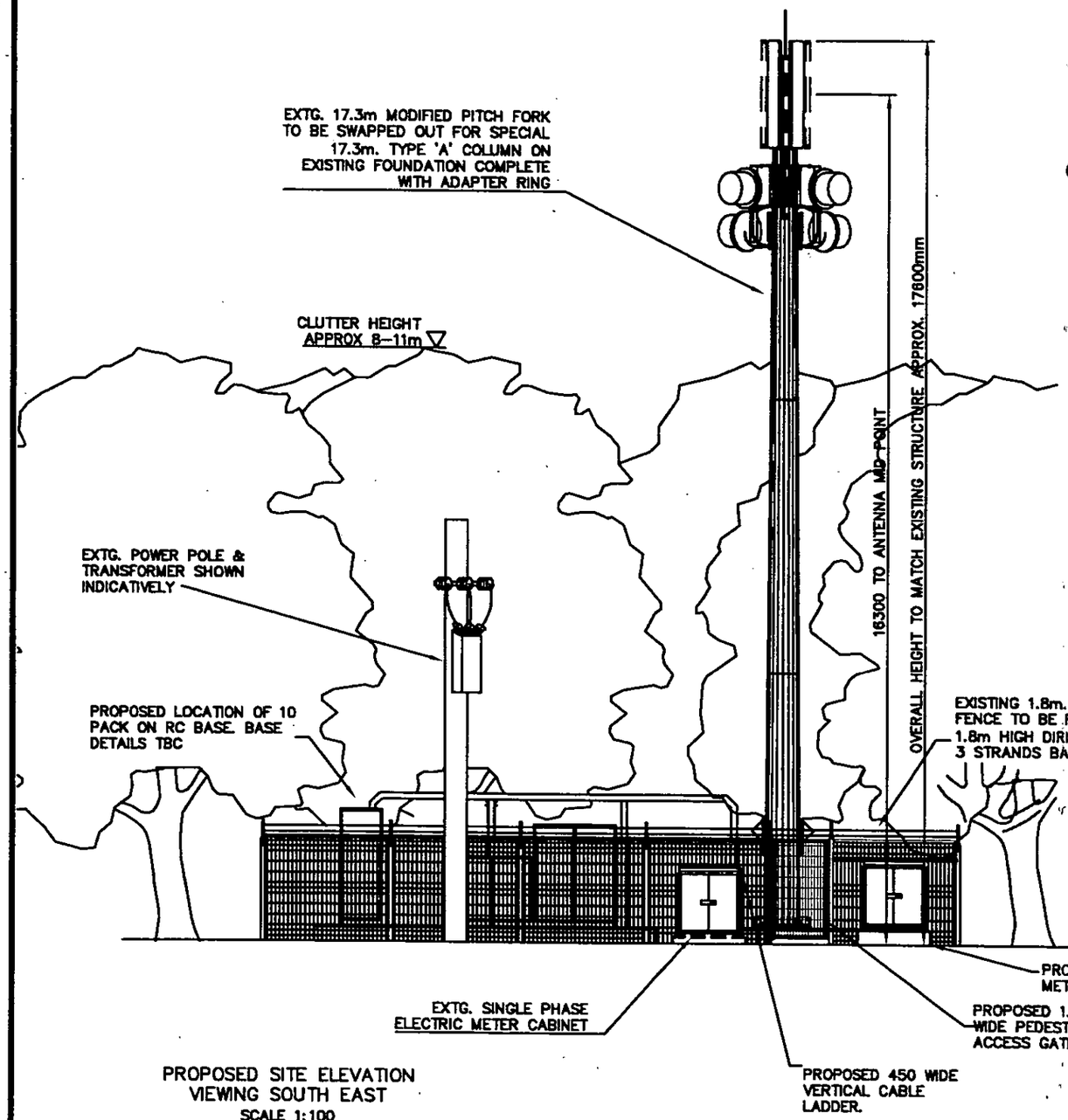

PROPOSED SITE ELEVATION
VIEWING SOUTH EAST
SCALE 1:100

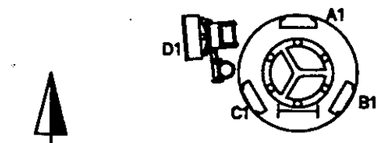

PLAN OF HEADFRAME
SCALE 1:50

EXISTING ANTENNA ARRANGEMENT

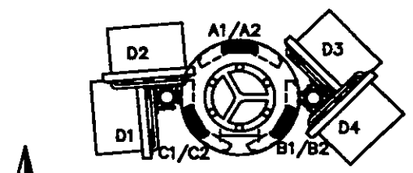

12 N° MHA'S TO BE LOCATED WITHIN ANTENNA SPINE

PLAN OF HEADFRAME
SCALE 1:50

PROPOSED ANTENNA ARRANGEMENT

APPROVED

NOTE: INFORMATION HELD ON MIS TAKES PRECEDENCE OVER ALL KEYS AND SCHEDULES SHOWN

EXISTING ANTENNA KEY

ITEM	ANTENNA REF	FUNCTION	TYPE/SECTOR	BEARING	HEIGHT TO MID OF ANTENNA FROM G/L	MHA'S (R IF REMOTE)	DOWN TILT
1	A1	TX/RX	DUAL POLAR	0° EGN	15900mm.	2	<15°
2	B1	TX/RX	DUAL POLAR	120° EGN	15900mm.	2	<15°
3	C1	TX/RX	DUAL POLAR	240° EGN	15900mm.	2	<15°
ITEM	DISH REF	SITE	SIZE	BEARING	HEIGHT TO CENTRE OF DISH FROM G/L	REMOTE RFU (Y/N)	
4	D1	BRK 0082	ø300mm.	265° EGN TBC	14500mm.	N	
5	D2	–	TBA	TBA	TBA	N	
6	D3	–	TBA	TBA	TBA	N	
7	D4	–	TBA	TBA	TBA	N	

PROPOSED ANTENNA KEY

ITEM	ANTENNA REF	FUNCTION	TYPE/SECTOR	BEARING	HEIGHT TO MID OF ANTENNA FROM G/L	MHA'S (R IF REMOTE)	DOWN TILT
1	A1/A2	TX/RX	DBDP – 65°	0° EGN	18300mm.	4	<15°
2	FUTURE						
3	B1/B2	TX/RX	DBDP – 65°	120° EGN	18300mm.	4	<15°
4	FUTURE						
5	C1/C2	TX/RX	DBDP – 65°	240° EGN	18300mm.	4	<15°
6	FUTURE						
7	FUTURE ANTENNAS RESERVED						
8							
9							
10							
11							
12							
ITEM	DISH REF	SITE	SIZE	BEARING	HEIGHT TO CENTRE OF DISH FROM G/L	REMOTE RFU (Y/N)	
13	D1	BRK 0082	ø600mm.	265° EGN TBC	14500mm.	N	
14	D2	–	ø600mm.	TBA	TBA	N	
15	D3	–	ø600mm.	TBA	TBA	N	
16	D4	–	ø600mm.	TBA	TBA	N	

PROPOSED FEEDER KEY

TO	QTY	TYPE	OUTER DIA	MIN BEND RAD	LENGTH (m)	COLOUR	NAME
A1/A2	4	LDF 550	28mm.	250mm.	22	STD	
FUTURE							
B1/B2	4	LDF 550	28mm.	250mm.	22	STD	
FUTURE							
C1/C2	4	LDF 550	28mm.	250mm.	22	STD	
FUTURE							

POWER	REC SUPPLY REQUIRED FOR POWER

UPGRADE Nos

AEW: U99198513

PLH: U99196481

3 SECTOR SITE

DRAWING NUMBER 30/BRK0078/103

MANSELL
MANSELL CONSTRUCTION SERVICES LTD
ROMAN HOUSE
SALISBURY ROAD, TOTTON
SOUTHAMPTON SO40 3XF
TEL: 02380 580400 FAX: 02380 580401

A3 ORIGINAL

0 10 20 30 40 50 60 70

MILLIMETERS

P0113/049/03

STATUS	REV	DESCRIPTION	BY	CHKD	APPD	DATE
	B	FENCE CHANGED TO DIRICKX	JB	R.J.F.	R.J.W.	17/12/02
FEA	A	FIRST ISSUE	RCA	R.J.F.	R.J.W.	13/08/02

TITLE
SITE ELEVATION
WEST MEADOW, LODDON DRIVE
BATH ROAD, CHARVIL
READING, BERKSHIRE

3G UPGRADE

DRAWING NUMBER 30/BRK0078/103 ISSUE B

Todor House
The Royale
55 Victoria Road
London
NW10 6ND
Tel 020 8963 4100
Fax 020 8963 4101

23 DEC 2002

FILE

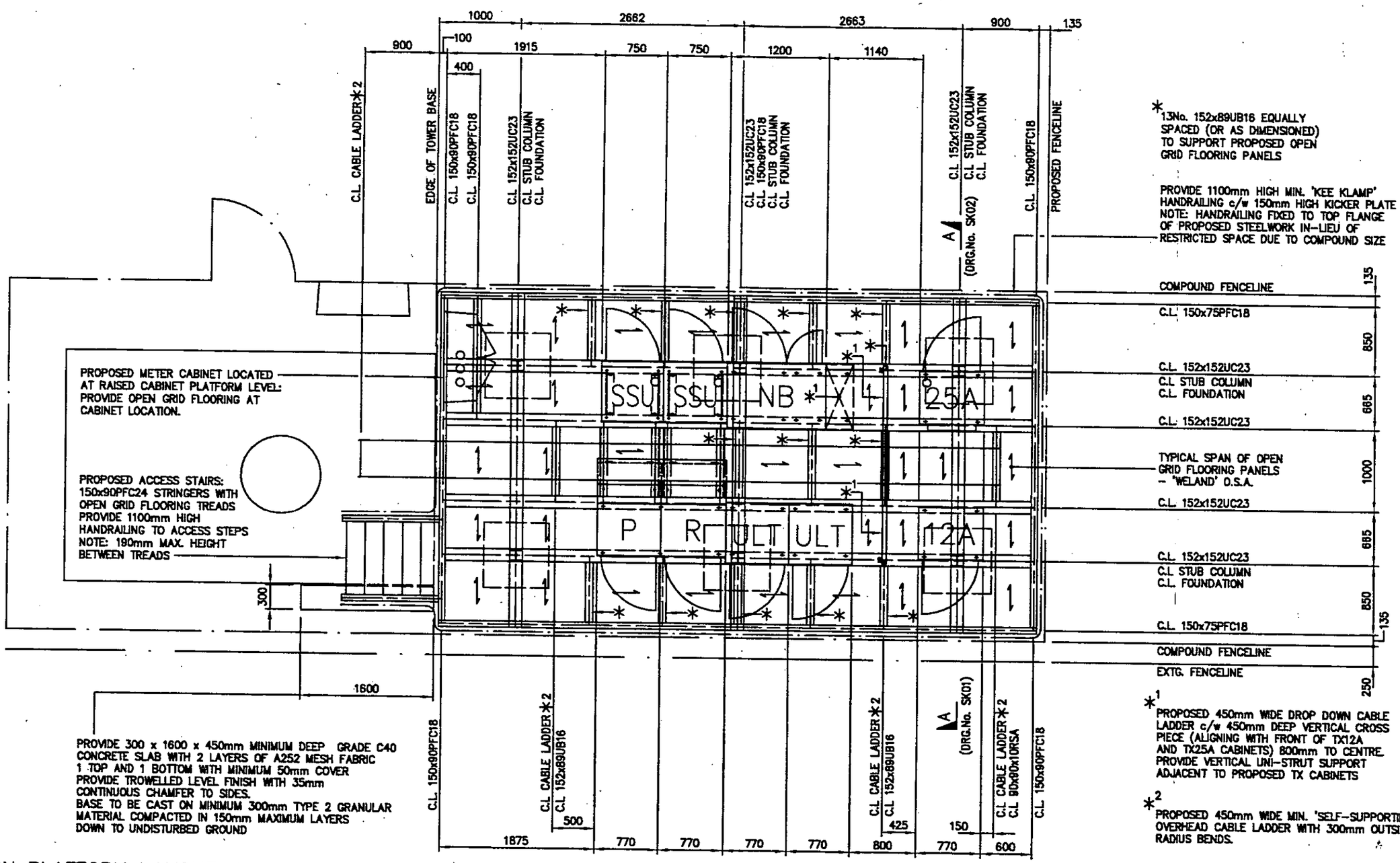

PLAN ON PLATFORM LAYOUT
SCALE 1:50

MANSELL
MANSELL CONSTRUCTION SERVICES LTD
ROMAN HOUSE
SALISBURY ROAD, TOTTON
SOUTHAMPTON SO40 3XF
TEL: 02380 580400 FAX: 02380 580401

REV	DESCRIPTION	BY	CHKD	APPD	DATE
A	CONSTRUCTION ISSUE	RL	·	·	10.02.03

TITLE
STEELWORK LAYOUT
WEST MEADOW, LODDON DRIVE
BATH ROAD, CHARVIL
READING, BERKSHIRE

DRAWING NUMBER 30/BRK0078/SK01
ISSUE A

DRAWING NUMBER 30/BRK0078/SK01

orange
Tudor House
The Royals
55 Victoria Road
London
NW10 6ND
Tel 020 8963 4100
Fax 020 8963 4101

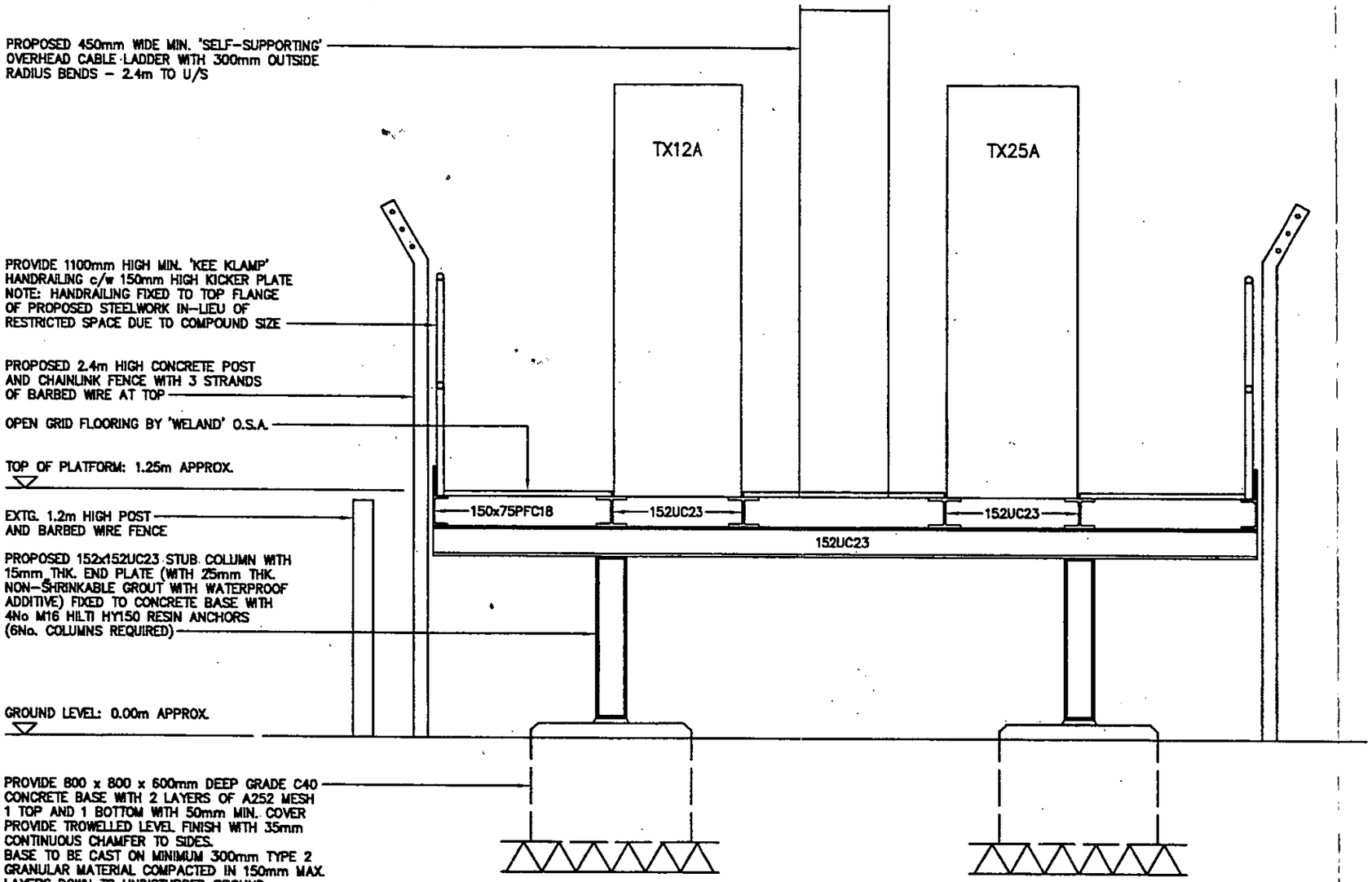

SECTION A–A
SCALE 1:50

DRAWING NUMBER 30/BRK0078/SK02

MANSELL
MANSELL CONSTRUCTION SERVICES LTD
ROMAN HOUSE
SALISBURY ROAD, TOTTON
SOUTHAMPTON SO40 3XF
TEL: 02380 580400 FAX: 02380 580401

REV	DESCRIPTION	BY	CHKD	APPD	DATE
A	CONSTRUCTION ISSUE	RL	-	-	10.02.03

TITLE
STEELWORK SECTION
WEST MEADOW, LODDON DRIVE
BATH ROAD, CHARVIL
READING, BERKSHIRE

DRAWING NUMBER 30/BRK0078/SK02
ISSUE A

orange
Tudor House
The Royals
55 Victoria Road
London
NW10 6ND
Tel 020 8963 4100
Fax 020 8963 4101

PLANS TO MEET CONDITIONS

P - 8115

PLANNING SERVICES
POL
DC
APP
CS
13 FEB 2004
COPIES TO
ACK:
FILE:

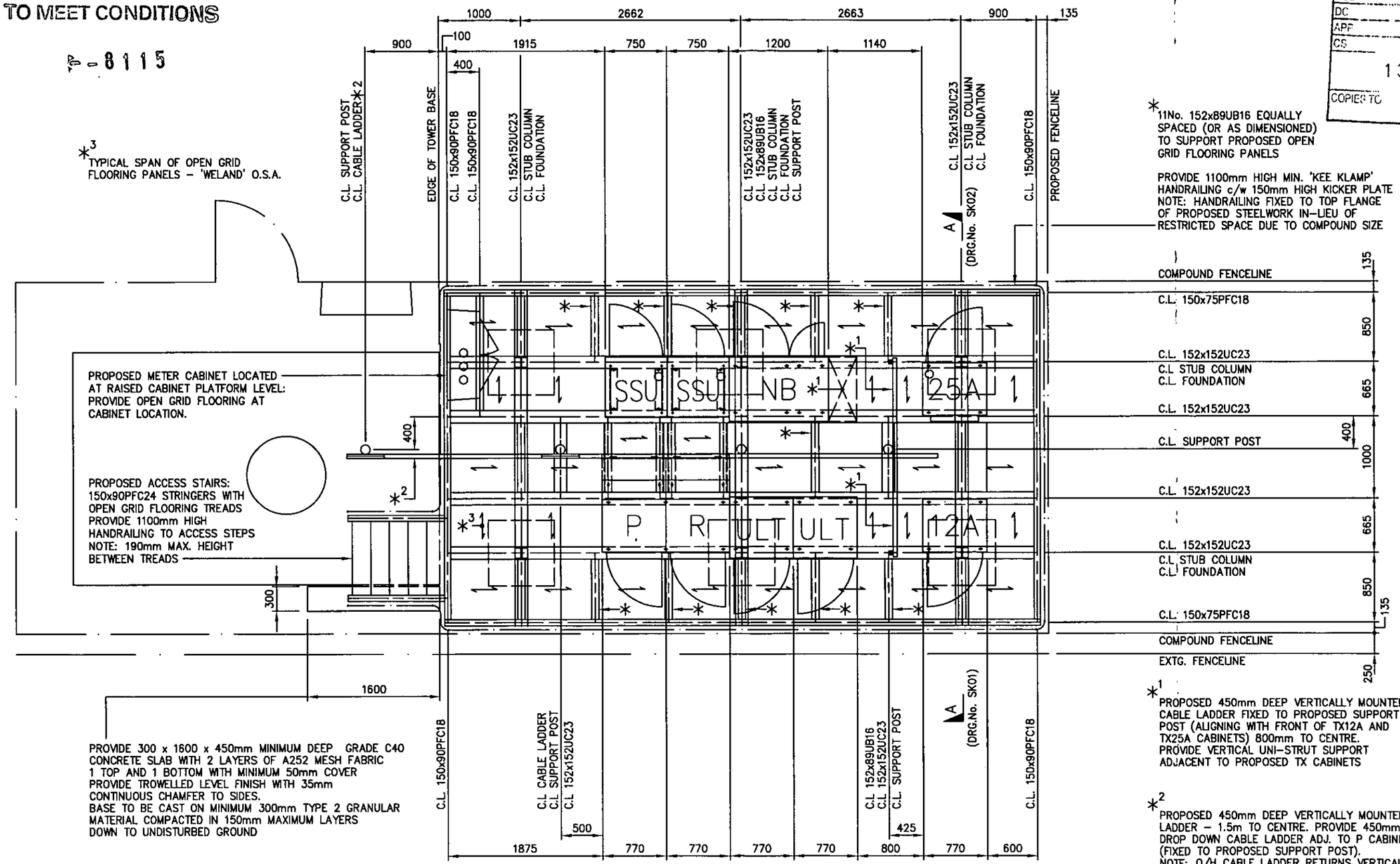

PLAN ON PLATFORM LAYOUT
SCALE 1:50

DRAWING NUMBER 30/BRK0078/SK01

MANSELL

MANSELL CONSTRUCTION SERVICES LTD
ROMAN HOUSE
SALISBURY ROAD, TOTTON
SOUTHAMPTON SO40 3XF
TEL: 02380 580400 FAX: 02380 580401

REV	DESCRIPTION	BY	CHKD	APPD	DATE
B	CABLE MANAGEMENT AMENDED	RL	PIRIE	PIRIE	16.01.04
A	PRELIMINARY ISSUE	RL	PIRIE	PIRIE	10.02.03

TITLE
STEELWORK LAYOUT
WEST MEADOW, LODDON DRIVE
BATH ROAD, CHARVIL
READING, BERKSHIRE

DRAWING NUMBER 30/BRK0078/SK01
ISSUE B

orange

Tudor House
The Royals
55 Victoria Road
London
NW10 6ND
Tel 020 8963 4100
Fax 020 8963 4101

PLANS TO MEET CONDITIONS

6-8115

PLANNING SERVICES
POL
DC
APP
CS
13 FEB 20
CORRESP'D.
FILE

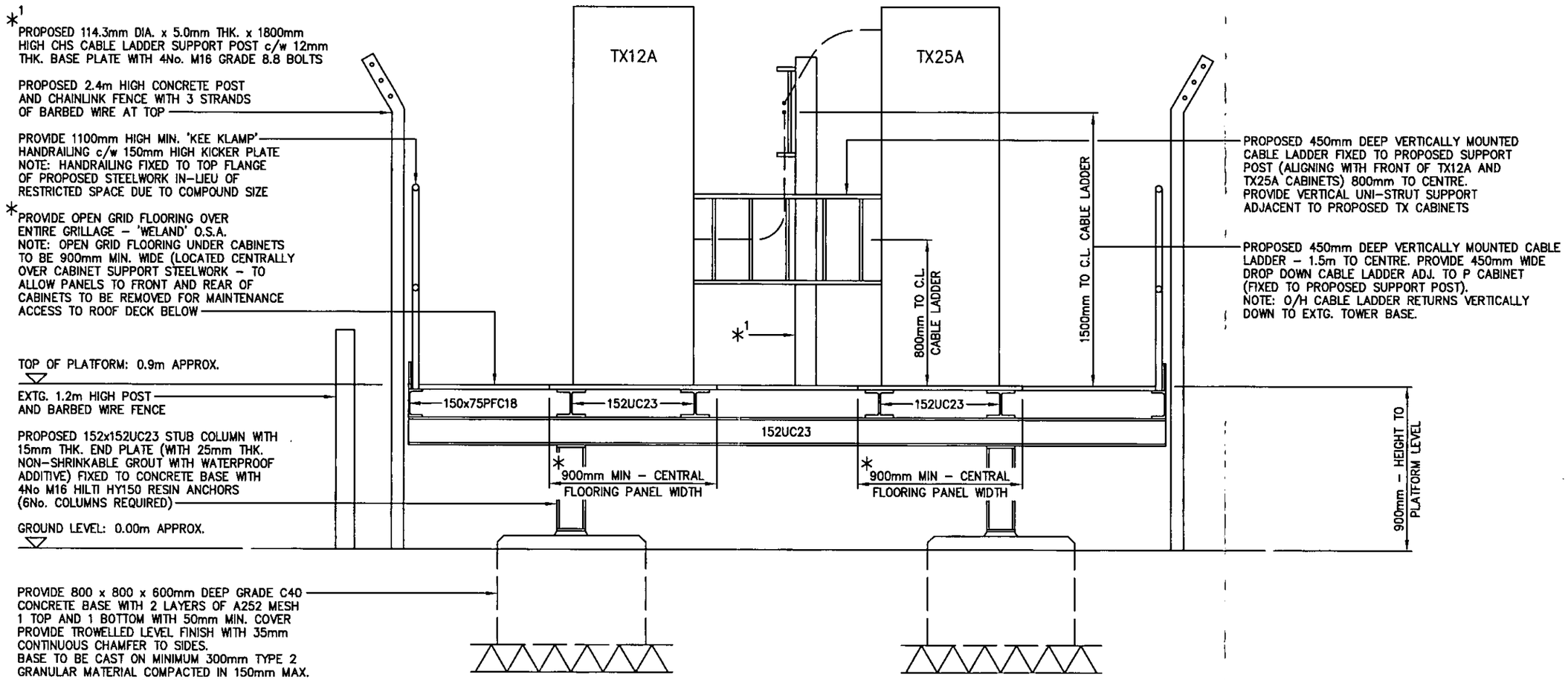

SECTION A-A
SCALE 1:25

MANSELL
MANSELL CONSTRUCTION SERVICES LTD
ROMAN HOUSE
SALISBURY ROAD, TOTTON
SOUTHAMPTON SO40 3XF
TEL: 02380 580400 FAX: 02380 580401

REV	DESCRIPTION	BY	CHKD	APPD	DATE
B	PLATFORM HEIGHT LOWERED / CABLE MANAGEMENT AMD.	RL	PIRIE	PIRIE	16.01.04
A	PRELIMINARY ISSUE	RL	PIRIE	PIRIE	10.02.03

TITLE
STEELWORK SECTION
WEST MEADOW, LODDON DRIVE
BATH ROAD, CHARVIL
READING, BERKSHIRE

DRAWING NUMBER 30/BRK0078/SK02
ISSUE B

orange
Tudor House
The Royals
55 Victoria Road
London
NW10 6ND
Tel 020 8963 4100
Fax 020 8963 4101

DRAWING NUMBER 30/BRK0078/SK02

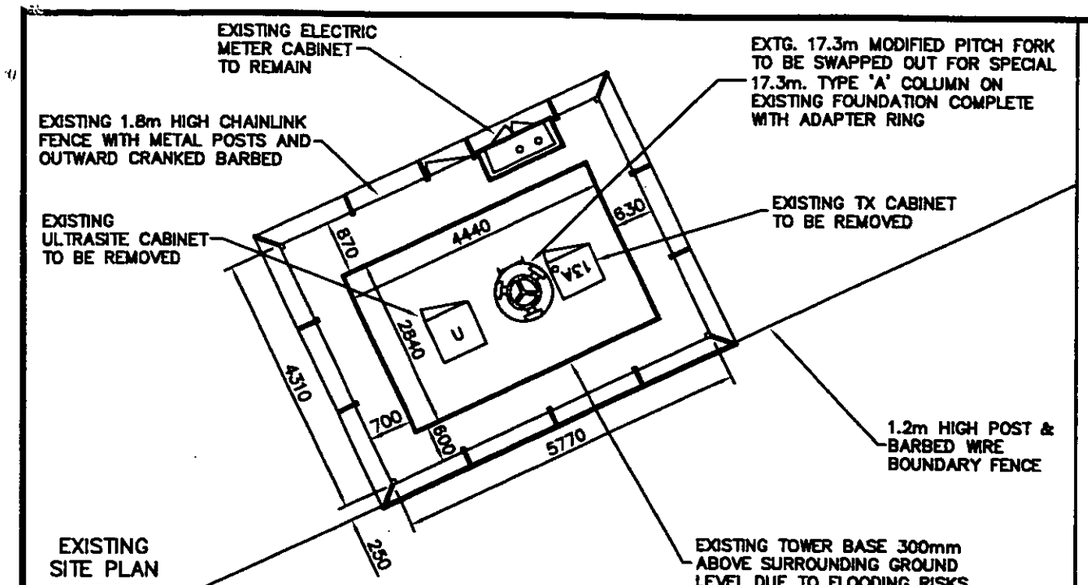

EXISTING SITE PLAN
SCALE 1:100

PROPOSED OPCS 10 PACK (3 SECTOR SITE)		
No.	TYPE	SIZE
1	GR25A	770x645x2075mm HIGH
2	TX12A	770x645x2075mm HIGH
3	ULTRASITE	770x750x1936mm HIGH
4	ULTRASITE	770x750x1936mm HIGH
5	R	770x680x1360mm HIGH
6	P	770x680x1360mm HIGH
7	SSU	770x750x1936mm HIGH
8	SSU	770x750x1936mm HIGH
9	NODE B	770x790x1940mm HIGH
10	NODE B	770x790x1940mm HIGH

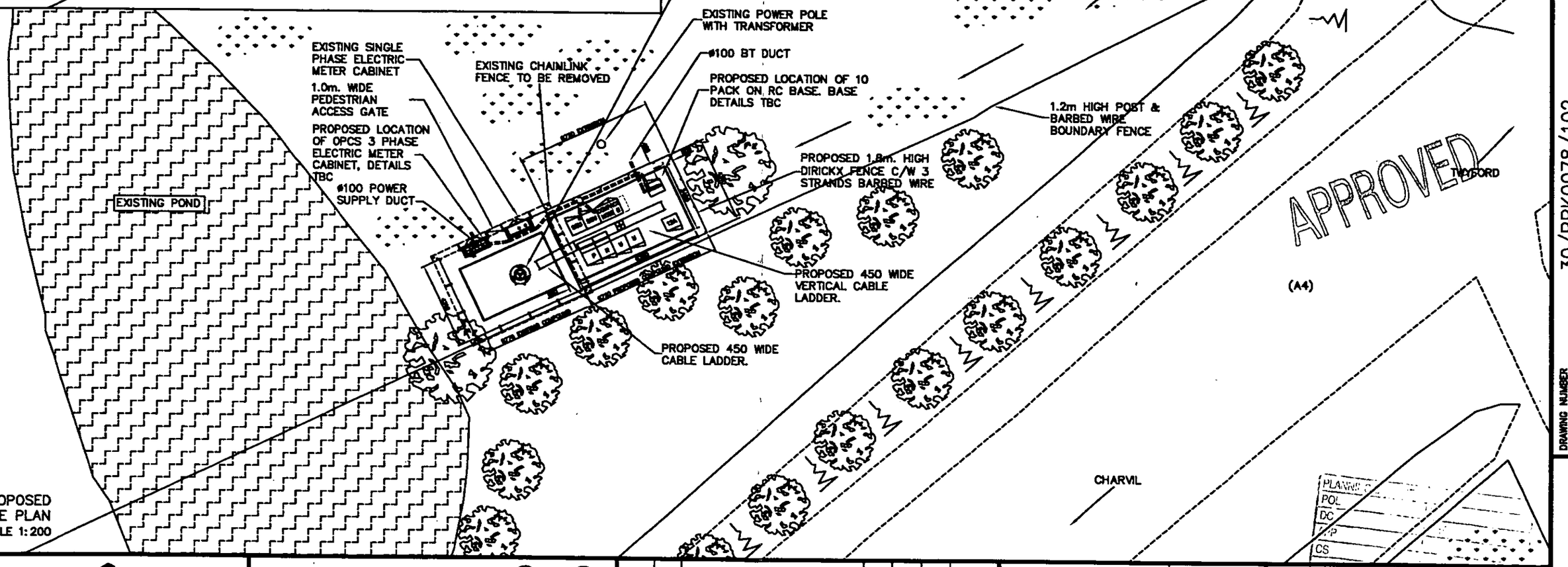

PROPOSED SITE PLAN
SCALE 1:200

DRAWING NUMBER 30/BRK0078/102

MANSELL
MANSELL CONSTRUCTION SERVICES LTD
ROMAN HOUSE
SALISBURY ROAD, TOTTON
SOUTHAMPTON SO40 3XF
TEL: 02380 580400 FAX: 02380 580401

THIS DRAWING DEVIATES FROM SPEC 252 (YES) (NO)
DEVIATIONS:-
1.
2.
3.
4.

PO113/049/02

STATUS	REV	DESCRIPTION	BY	CHKD	APPD	DATE
	B	13A CHANGED TO GR25A, FENCE CHANGED TO DIRICKX	JB	R.J.F.	R.J.W.	17/12/02
FEA	A	FIRST ISSUE	RCA	R.J.F.	R.J.W.	13/08/02

TITLE
GENERAL ARRANGEMENT
WEST MEADOW, LODDON DRIVE
BATH ROAD, CHARVIL
READING, BERKSHIRE

3G UPGRADE

DRAWING NUMBER 30/BRK0078/102
ISSUE B

23 DEC 2002
COPIES TO
FILE:

orange
Tudor House
The Royals
55 Victoria Road
London
NW10 6ND
Tel 020 8963 4100
Fax 020 8963 4101

EXISTING ELECTRIC METER CABINET TO BE REMOVED

EXTG. 17.3m DUAL POLAR COLUMN TO BE SWAPPED OUT FOR SPECIAL 17.3m. TYPE 'A' COLUMN ON EXISTING FOUNDATION COMPLETE WITH ADAPTER RING

EXISTING 1.8m HIGH CHAINLINK FENCE WITH METAL POSTS AND OUTWARD CRANKED BARBED

EXISTING TX CABINET TO BE REMOVED

EXISTING ULTRASITE CABINET TO BE REMOVED

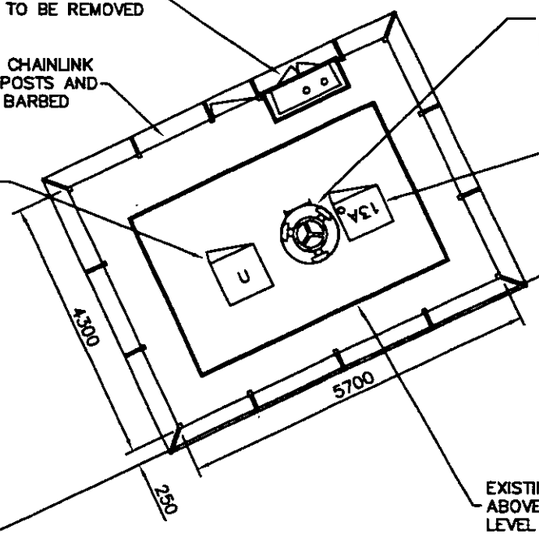

1.2m HIGH POST & BARBED WIRE BOUNDARY FENCE

EXISTING TOWER BASE 300mm ABOVE SURROUNDING GROUND LEVEL DUE TO FLOODING RISKS

EXISTING SITE PLAN
SCALE 1:100

PROPOSED OPCS 10 PACK (3 SECTOR SITE)		
No.	TYPE	SIZE
1	TX13A	770x645x2075mm HIGH
2	TX12A	770x645x2075mm HIGH
3	ULTRASITE	770x750x1936mm HIGH
4	ULTRASITE	770x750x1936mm HIGH
5	R	770x880x1360mm HIGH
6	P	770x880x1360mm HIGH
7	SSU	770x750x1936mm HIGH
8	SSU	770x750x1936mm HIGH
9	NODE B	770x790x1940mm HIGH
10	NODE B	770x790x1940mm HIGH

Magnetic North

GRID N

LODDON DRIVE

ACCESS GATE, 4.0m WIDE

SITE ACCESS ROUTE

SITE ACCESS ALONG APPROX. 30m OF TEMPORARY TRACKWAY

APPROVED

EXTG. 17.3m DUAL POLAR COLUMN TO BE SWAPPED OUT FOR SPECIAL 17.3m. TYPE 'A' COLUMN ON EXISTING FOUNDATION COMPLETE WITH ADAPTER RING

EXISTING POWER POLE WITH TRANSFORMER

ø100 BT DUCT

PROPOSED LOCATION OF 10 PACK ON RC BASE. BASE DETAILS TBC

EXISTING SINGLE PHASE ELECTRIC METER CABINET

1.0m. WIDE PEDESTRIAN ACCESS GATE

PROPOSED LOCATION OF OPCS 3 PHASE ELECTRIC METER CABINET, DETAILS TBC

ø100 POWER SUPPLY DUCT

SECTION OF CHAINLINK FENCE TO BE REMOVED

EXISTING POND

1.2m HIGH POST & BARBED WIRE BOUNDARY FENCE

PROPOSED 1.8m. HIGH CHAINLINK FENCE C/W 3 STRANDS BARBED WIRE

PROPOSED 450 WIDE VERTICAL CABLE LADDER.

PROPOSED 450 WIDE CABLE LADDER.

EXISTING 1.8m. HIGH CHAINLINK FENCE C/W 3 STRANDS BARBED WIRE

EXTG COMPOUND 4.3m x 5.7m
PROPOSED COMPOUND 4.3m x 12.5m

TWYFORD

(A4)

CHARVIL

PROPOSED SITE PLAN
SCALE 1:200

DRAWING NUMBER 30/BRK0078/102

MANSELL

MANSELL CONSTRUCTION SERVICES LTD
ROMAN HOUSE
SALISBURY ROAD, TOTTON
SOUTHAMPTON SO40 3XF
TEL: 02380 580400 FAX: 02380 580401

THIS DRAWING DEVIATES FROM SPEC 252 (YES) (NO)

DEVIATIONS:-
1.
2.
3.
4.

P0113/049/02

STATUS	REV	DESCRIPTION	BY	CHKD	APPD	DATE
FEA	A	FIRST ISSUE	RCA	R.J.F.	R.J.W.	13/08/02

3G UPGRADE

TITLE
GENERAL ARRANGEMENT
WEST MEADOW, LODDON DRIVE
BATH ROAD, CHARVIL
READING, BERKSHIRE

DRAWING NUMBER 30/BRK0078/102

ISSUE A

orange

Tudor House
The Royals
55 Victoria Road
London
NW10 6ND
Tel 020 8963 4100
Fax 020 8963 4101

23.DEC.2002 8115

NGR – SU 77740 76490

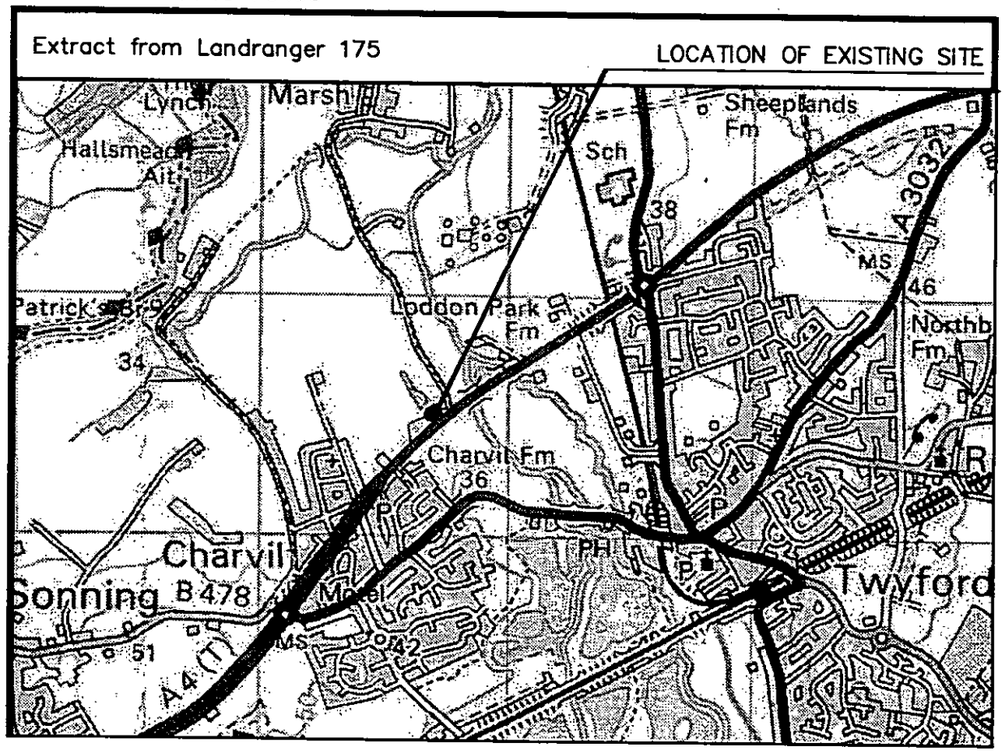

LOCATION PLAN
SCALE 1:25000

CROWN COPYRIGHT RESERVED. REPRODUCED WITH THE PERMISSION OF THE CONTROLLER OF H.M.'s STATIONERY OFFICE

GRID N

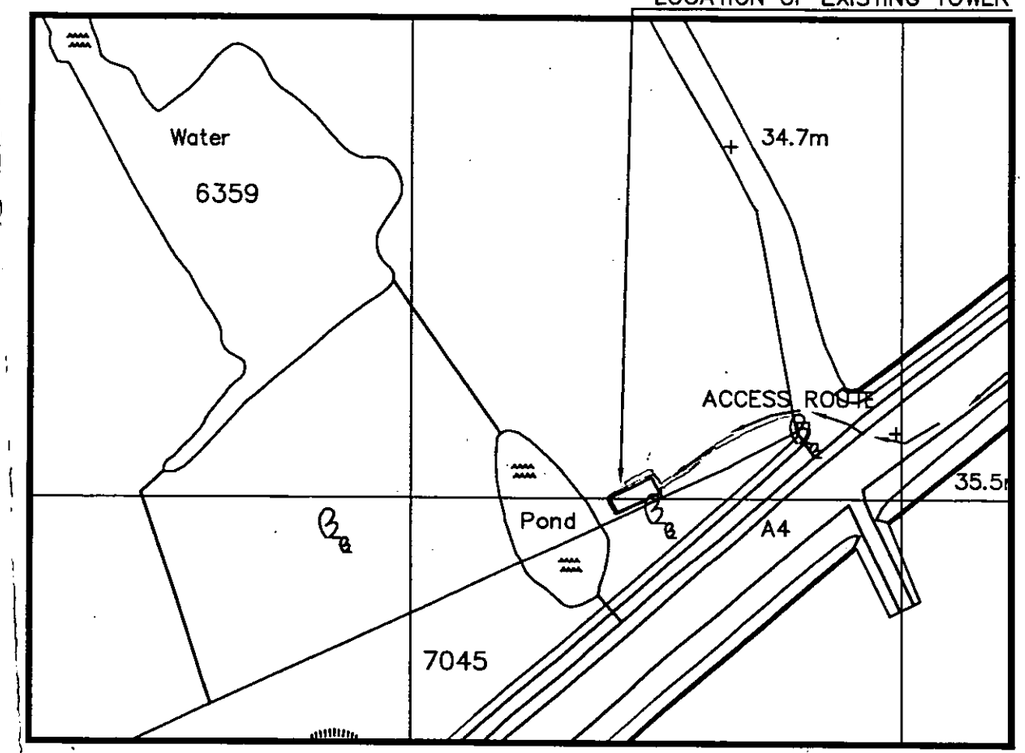

BLOCK PLAN
SCALE 1:1250

CROWN COPYRIGHT RESERVED. REPRODUCED WITH THE PERMISSION OF THE CONTROLLER OF H.M.'s STATIONERY OFFICE

GRID N

Directions:

LEAVE M4 AT JUNCTION 8/9 (OR THE M40 ROUNDABOUT AT JUNCTION 4). PROCEED ALONG THE A404 TOWARDS MARLOW. TAKE JUNCTION TOWARDS CHARVIL, PROCEED THROUGH KNOWL HILL AND HARE HATCH. FOLLOW THE A4 ACROSS THE NEXT ROUNDABOUT, TRAVEL OVER TWO CLOSE BRIDGES. TAKE LODDON ROAD ON THE RIGHT. THE SITE IS SITUATED NEXT TO THE HEDGEROW IN THE MEADOW ON THE WEST. ACCESS IS VIA THE FIRST GATE.

DIRECTIONS

DRAWING NUMBER 30/BRK0078/101

MANSELL

MANSELL CONSTRUCTION SERVICES LTD
ROMAN HOUSE
SALISBURY ROAD, TOTTON
SOUTHAMPTON SO40 3XF
TEL: 02380 580400 FAX: 02380 580401

A3 ORIGINAL

0 10 20 30 40 50 60 70
MILLIMETERS

P0113/049/01

STATUS	REV	DESCRIPTION	BY	CHKD	APPD	DATE
FEA	A	FIRST ISSUE	RCA	R.J.F.	R.J.W.	13/08/02

TITLE
3G UPGRADE
SITE LOCATION PLANS
WEST MEADOW, LODDON DRIVE
BATH ROAD, CHARVIL
READING, BERKSHIRE

DRAWING NUMBER 30/BRK0078/101
ISSUE A

23 DEC 2002

COMES TO

orange

Tudor House
The Royals
55 Victoria Road
London
NW10 6ND
Tel 020 8963 4100
Fax 020 8963 4101

PLANS TO MEET CONDITIONS

--8115

N

MIXED NATIVE HEDGEROW -
CRATAEGUS MONOGYNA
PRUNUS SPINOSA
SAMBUCUS NIGRA
} HEIGHT 1.5M APPROX

QUERCUS RABUR
HEIGHT 7M
SPREAD 5M
DBH 220mm
YOUNG - HIGH CATEGORY
FOR RETENTION

SALIX FRAGILIS - MULTI STEM
HEIGHT 10M
SPREAD 12M
IN POOR CONDITION BUT AFFORDING
GOOD SCREENING -
REDUCTION COULD ENCOURAGE NEW GROWTH

SALIX FRAGILIS - MULTI STEM
HEIGHT 9M
SPREAD 9M
POOR BUT WITH SCREENING VALUE

PROPOSED TOTAL COMPOUND AREA

AREA OF SALIX FRAGILIS - FORMER POLLARDED SUBJECTS (?) TO BANK OF DITCH AND OLD HEDGEROW CRATAEGUS MONOGYNA
} 7 TO 10M HEIGHT

CRATAEGUS MONOGYNA - OUTGROWN MULTI-STEM HEDGE SUBJECT
HEIGHT 7M SPREAD 4M

BEFORE ANY MATERIALS OR MACHINERY ARE BROUGHT ON SITE, ALL PROVISIONS OF BS 5837 : 1991 - TREES IN RELATION TO CONSTRUCTION MUST BE IMPLEMENTED WITH REGARD TO PROTECTIVE FENCING. SUCH FENCING TO BE MAINTAINED AND REMOVED ONLY AFTER ALL MATERIALS AND MACHINERY ARE TAKEN OFF SITE.

WHERE ANY TREE WORKS (REDUCTION OR REMOVAL) ARE PROPOSED, THESE MUST BE CARRIED OUT BY FULLY QUALIFIED AND INSURED TREE SURGEONS, CONFORMING TO BS 3998.

TRINKLE & PEARCE LANDSCAPES LTD
Millhams, Brandish Street,
Allerford, Minehead,
Somerset TA24 8HR
T: 01643 863213
MOBILE: 07870 738325 FAX: 01643 863191 www.tplandscapes.co.uk
VAT REG. No. 429 2158 49

SIMON PEARCE
Director
GEORGE TRINKLE
Consultant

FTA Forestry & Timber Association

SCALE	1:200
DATE	12.02.04.
ISSUE	01

TREE DETAILS AT SITE REF BRK078 - LODDON DRIVE, CHARVIL, READING -

FOR ORANGE PCS LTD

RECEIVED 14 FEB 2004