

Proposed Side Elevation
scale 1:100



Proposed Front Elevation



Proposed Rear Elevation

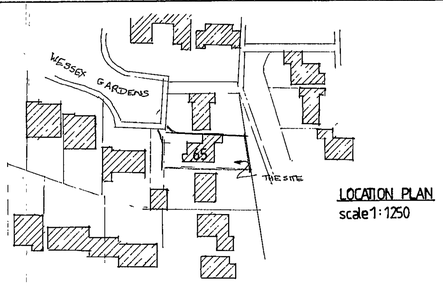

LOCATION PLAN
scale 1:1250

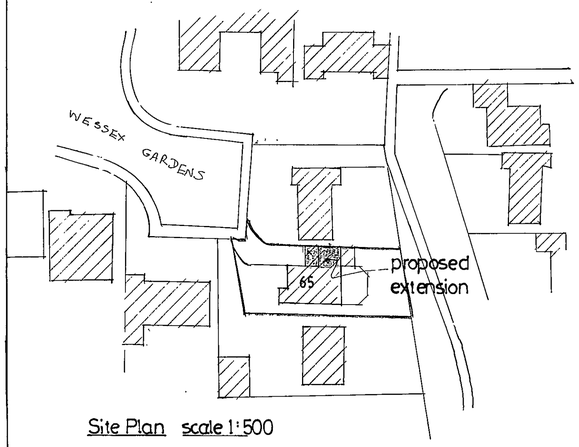

Site Plan scale 1:500

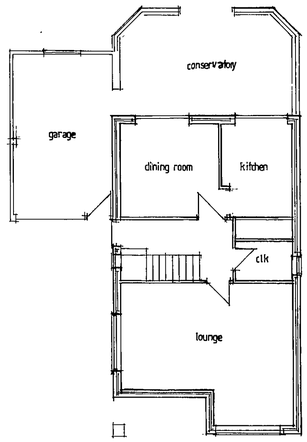

Ground Floor Plan (existing)
scale 1:100

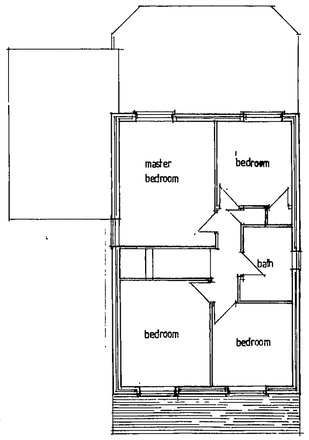

First Floor Plan (existing

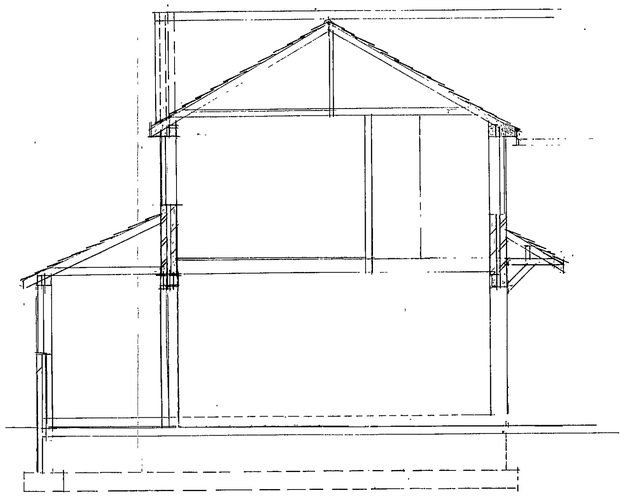

Section AA

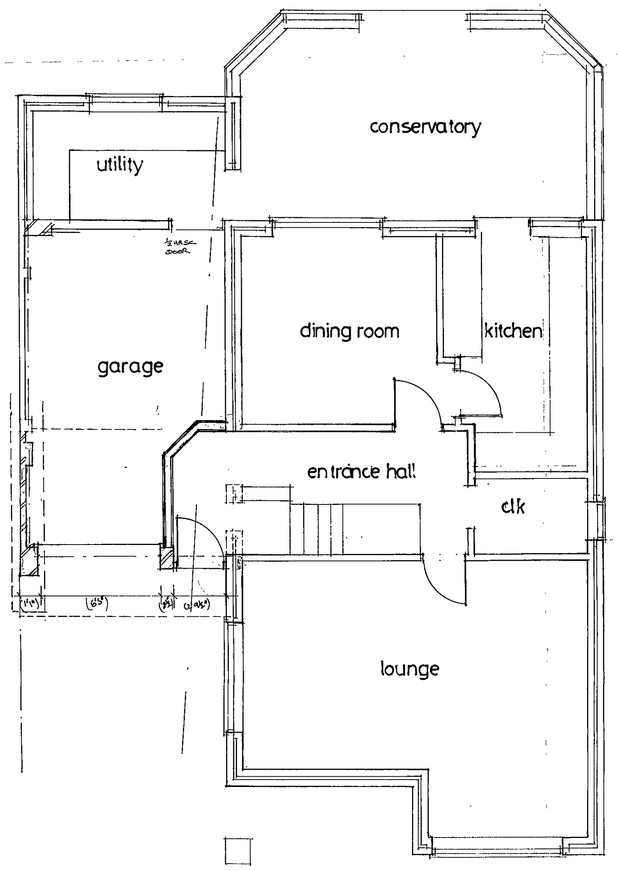

Proposed Ground Floor Plan scale 1:50

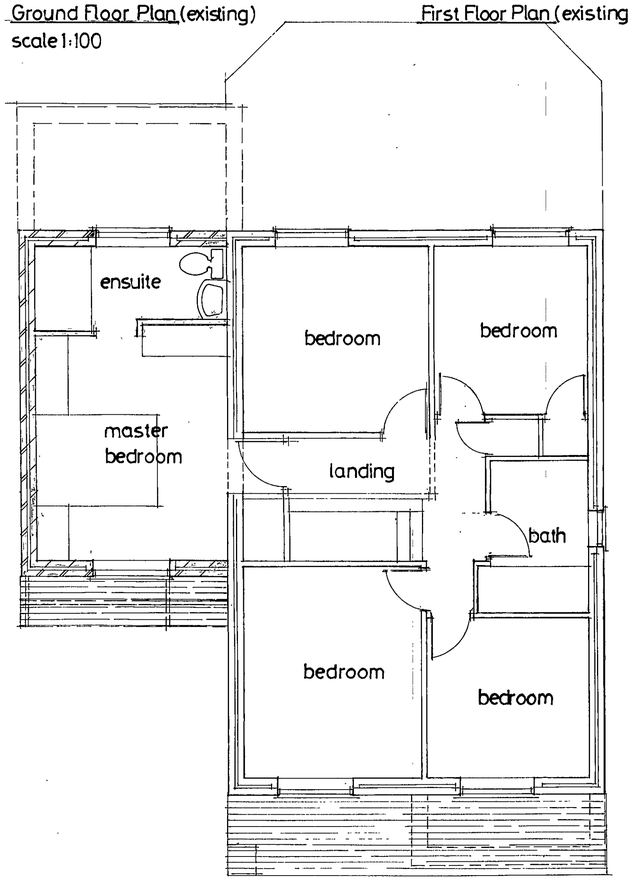

Proposed First Floor Plan

03.DEC.2002 8 17

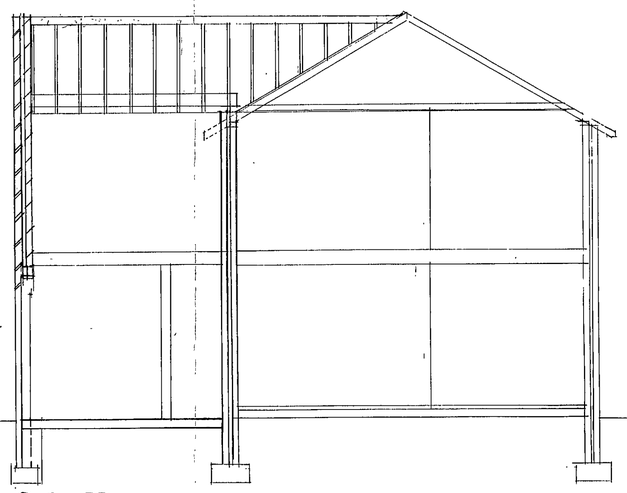

Section BB

APPROVED

Proposed Two Storey Side Extensions and Alterations
65 Wessex Gardens Twyford Berkshire

Client Mr & Mrs Whittaker Drawing No 962

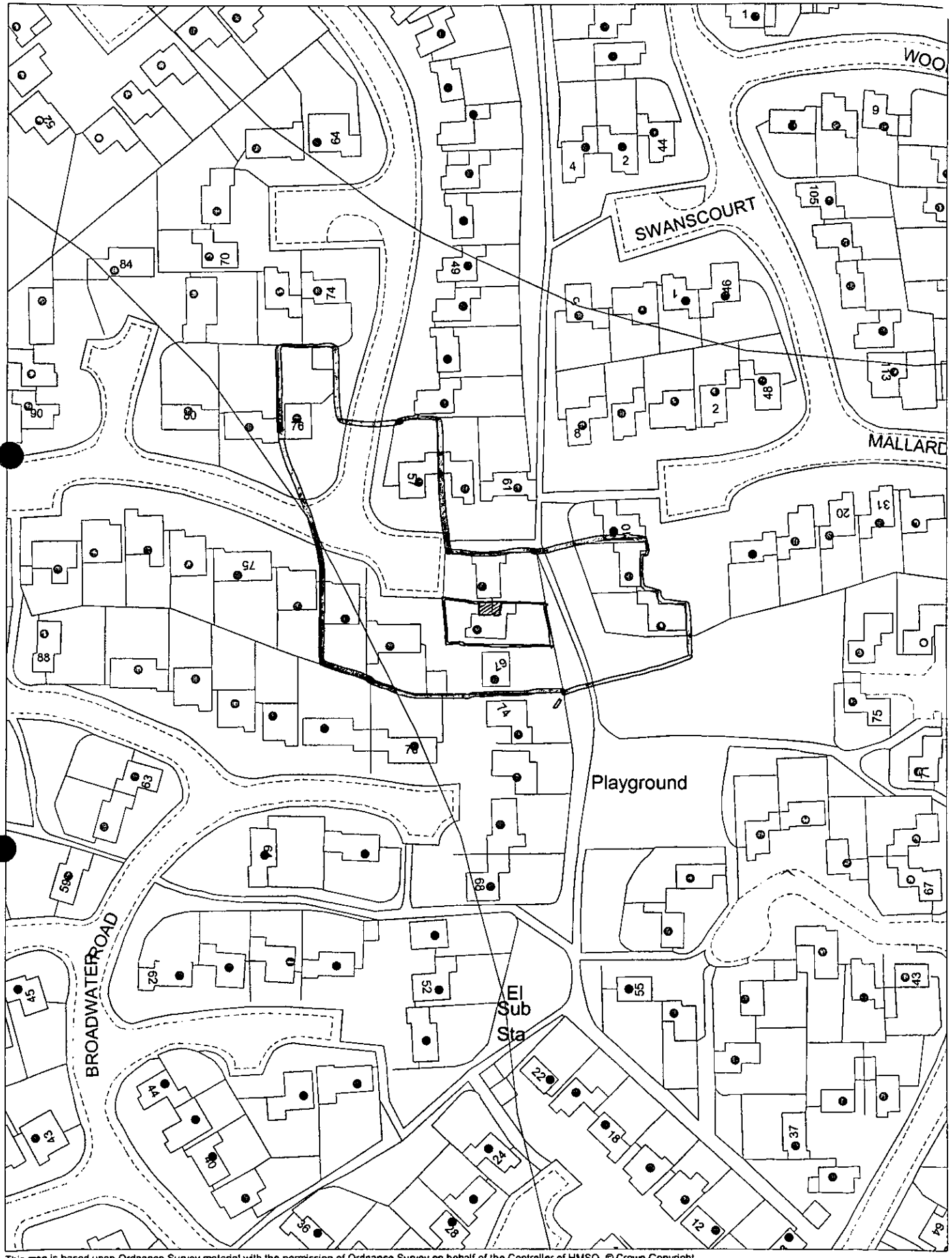

This map is based upon Ordnance Survey material with the permission of Ordnance Survey on behalf of the Controller of HMSO. © Crown Copyright. Unauthorised reproduction infringes Crown Copyright and may lead to prosecution or civil proceedings.Wokingham District Council Licence LA086134

Development Control,Wokingham District Council.
5 December 2002

Scale: 1 : 1250

N
W E
S

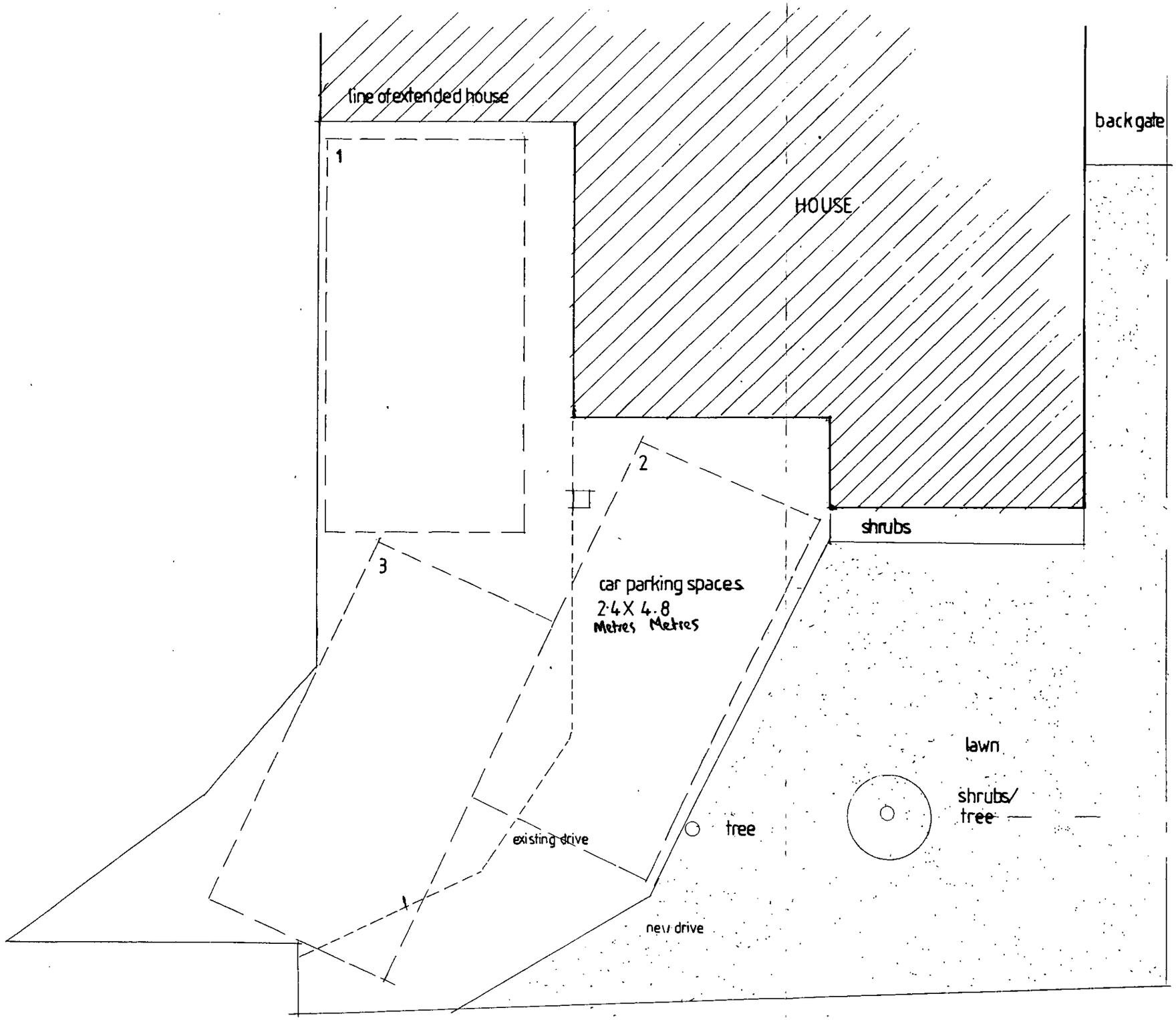

APPROVED

POL

10 MAR 2003

COPIES TO

No F/2002/817/1

PROPOSED CAR PARKING

APPLICATION F/2002/817

65 WESSEX GARDENS TWYFORD

MR & MRS WHITTAKER