03.DEC.2002 E.18

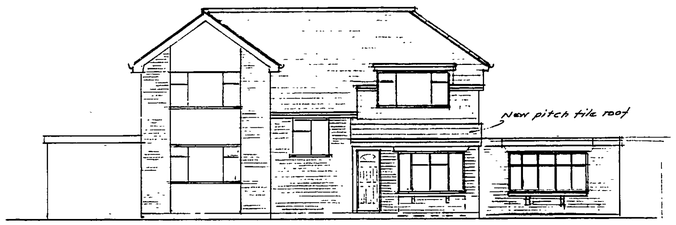

FRONT ELEVATION

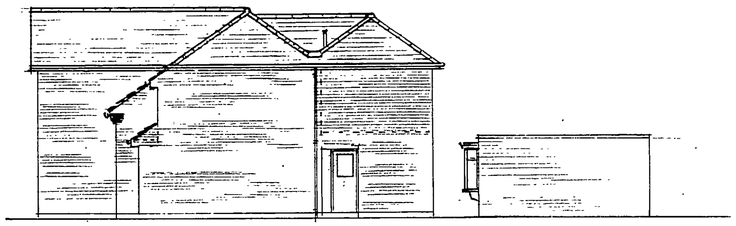

SIDE ELEVATION N.W.

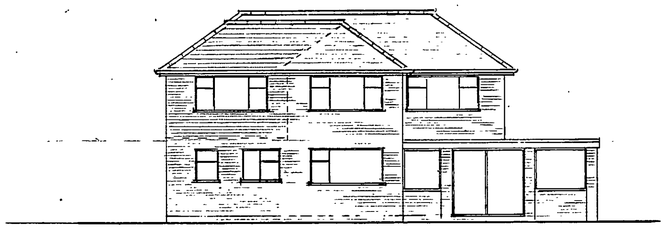

REAR ELEVATION

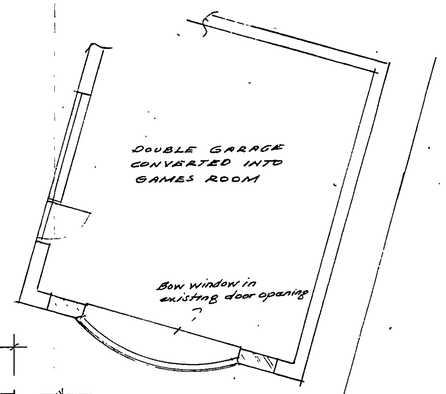

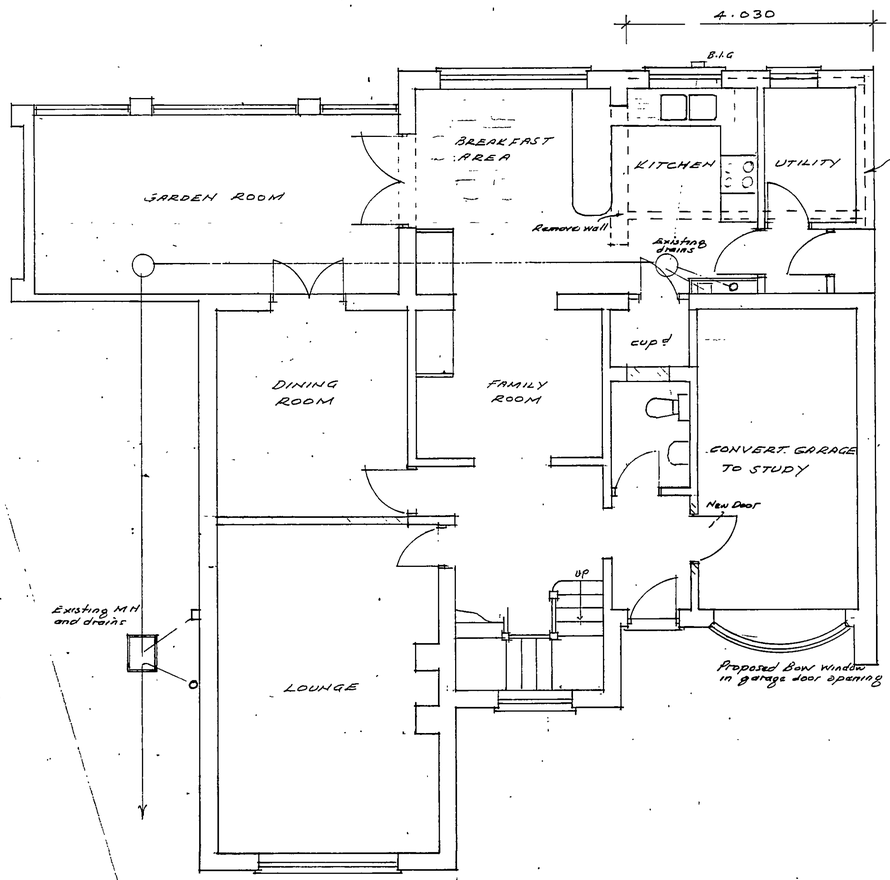

GROUND FLOOR PLAN

Boundary

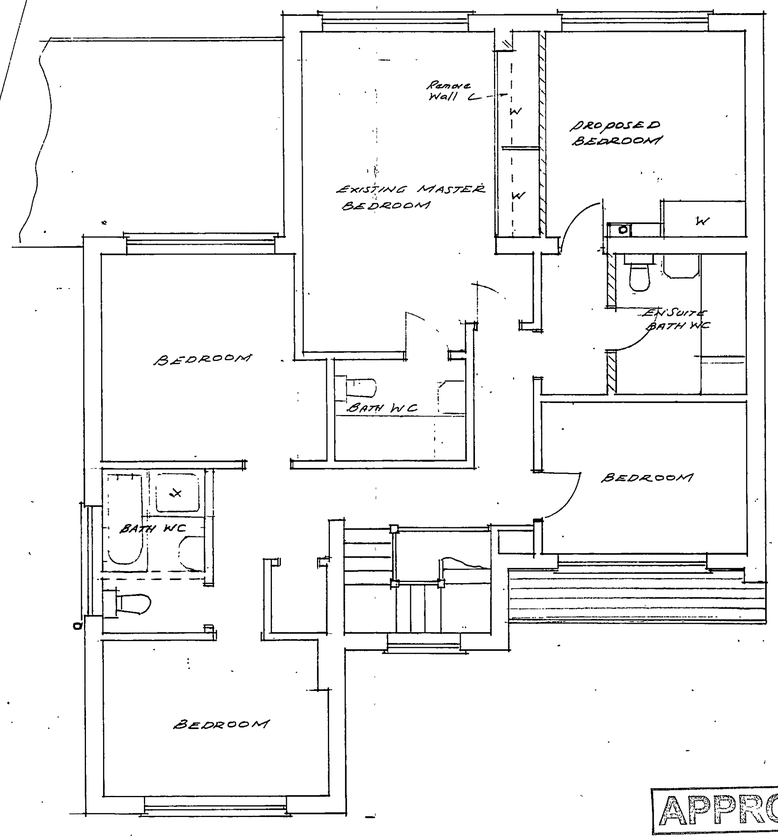

FIRST FLOOR PLAN

APPROVED

PROPOSED DOUBLE STOREY EXTENSION AT 15, BEVERLEY GARDENS, WARGRAVE, RG10 8ED

SCALES 1:100 1:50	DRWG. WDC/02/10/1	NOVEMBER 2002

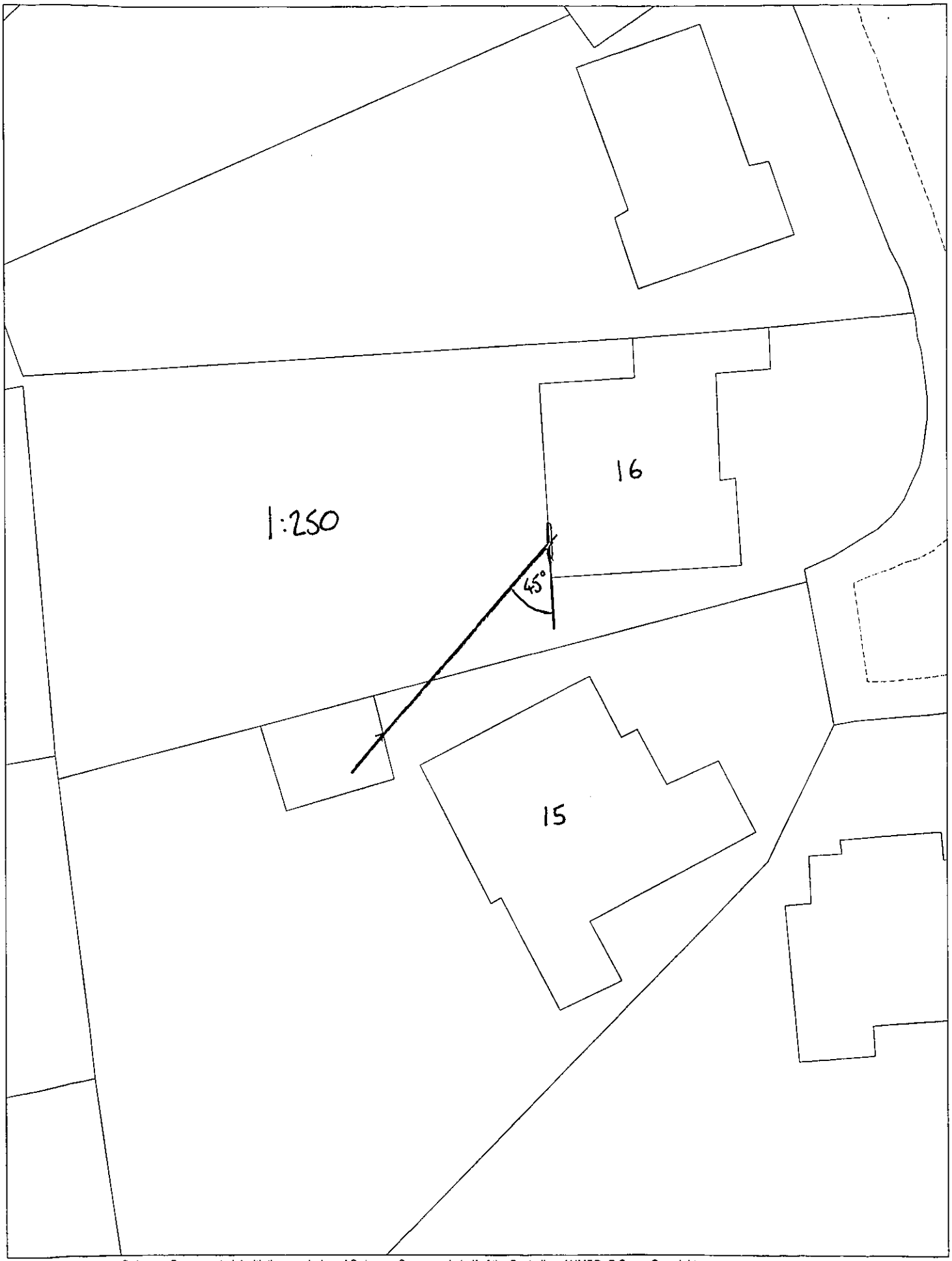

This map is based upon Ordnance Survey material with the permission of Ordnance Survey on behalf of the Controller of HMSO. © Crown Copyright.
Unauthorised reproduction infringes Crown Copyright and may lead to prosecution or civil proceedings.Wokingham District Council Licence LA086134

Central Support,Wokingham District Council.
15 January 2003

Scale: 1 : 250

N
W E
S

03.DEC.2002

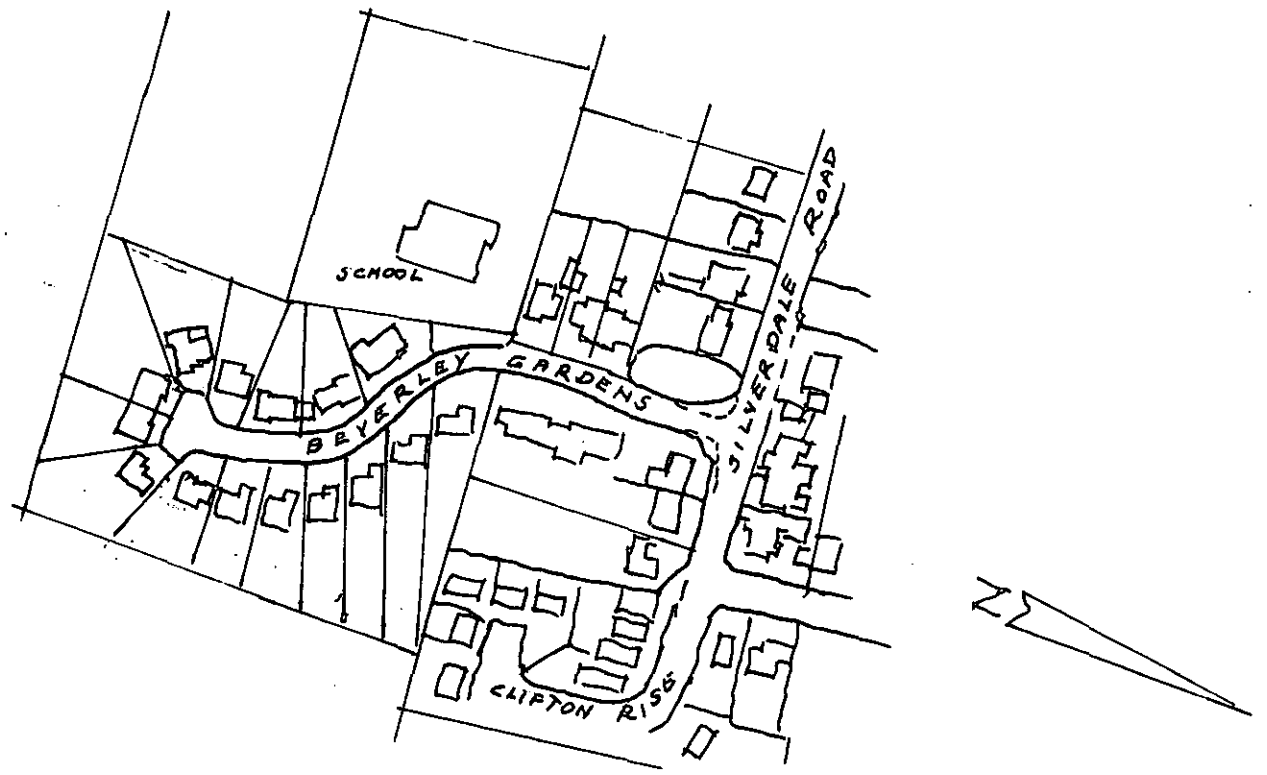

SCALE 1:2500

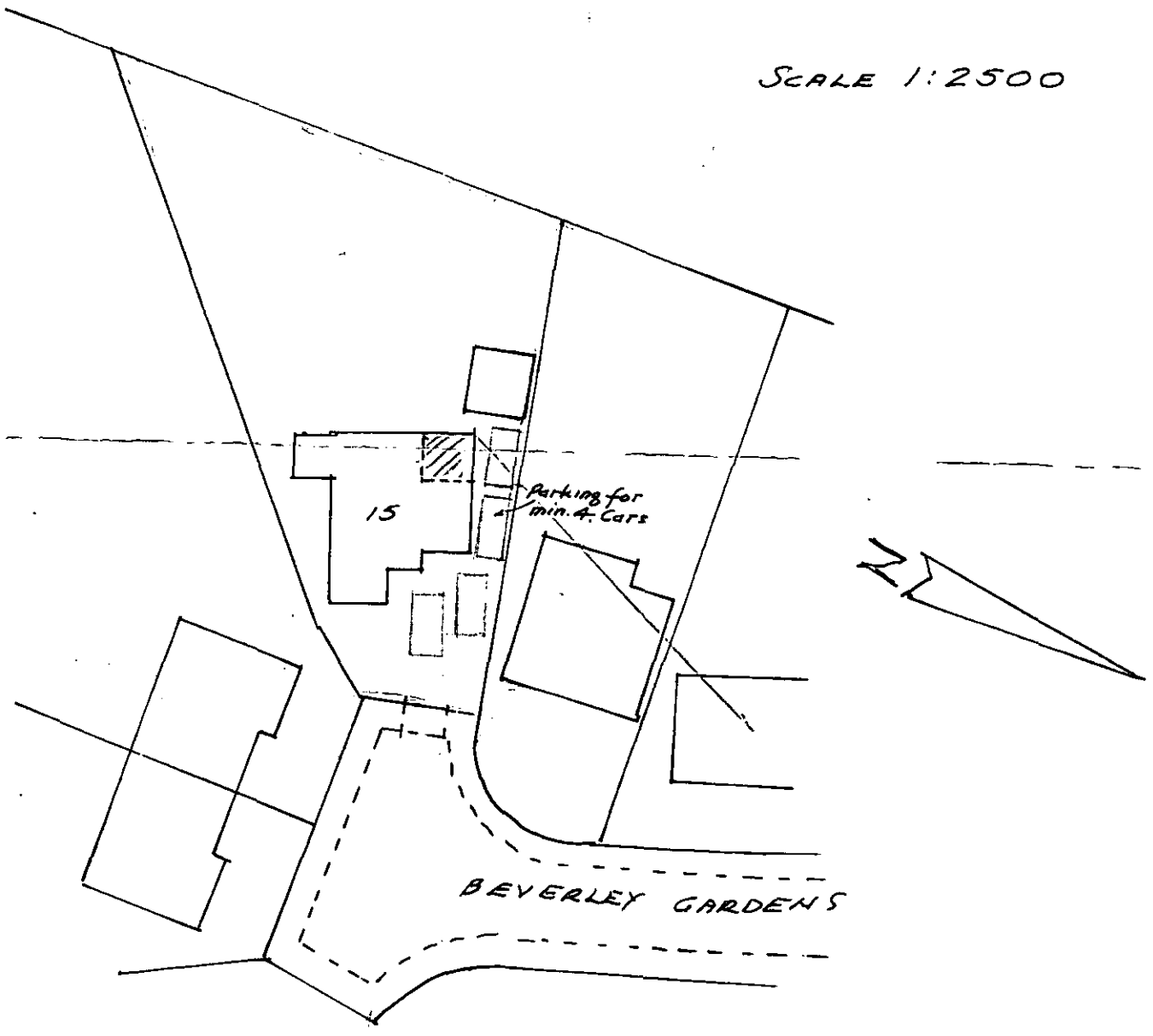

SCALE 1:500

PROPOSED DOUBLE STOREY EXTENSION AT Nº 15 BEVERLEY GARDENS, WARGRAVE

DRWG. Nº WDC/02/10/2. NOV '02