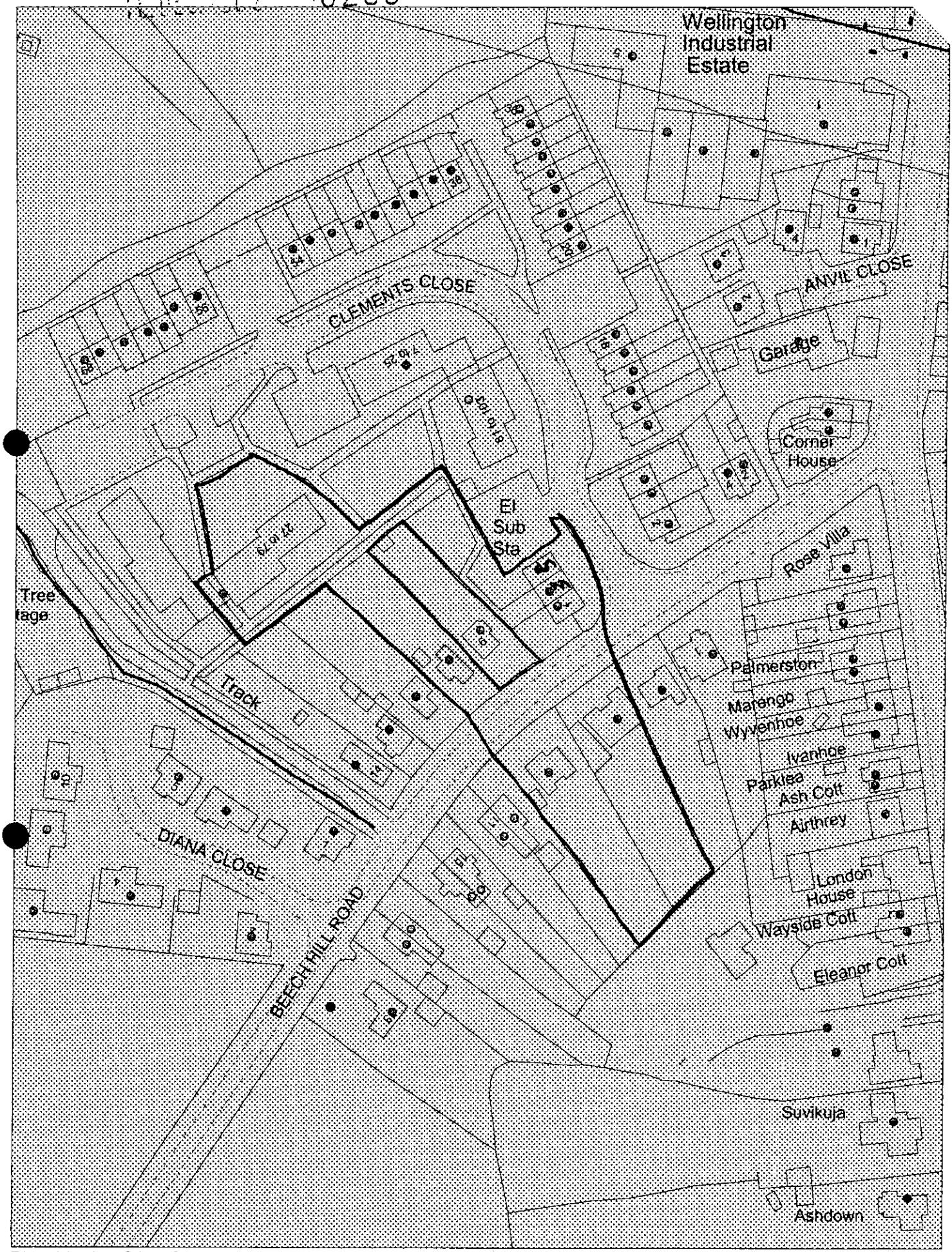

This map is based upon Ordnance Survey material with the permission of Ordnance Survey on behalf of the Controller of HMSO. © Crown Copyright. Unauthorised reproduction infringes Crown Copyright and may lead to prosecution or civil proceedings. Wokingham District Council Licence LA086134

Development Control, Wokingham District Council.
17 December 2002

Scale: 1 : 1250

16.DEC.2002 8205

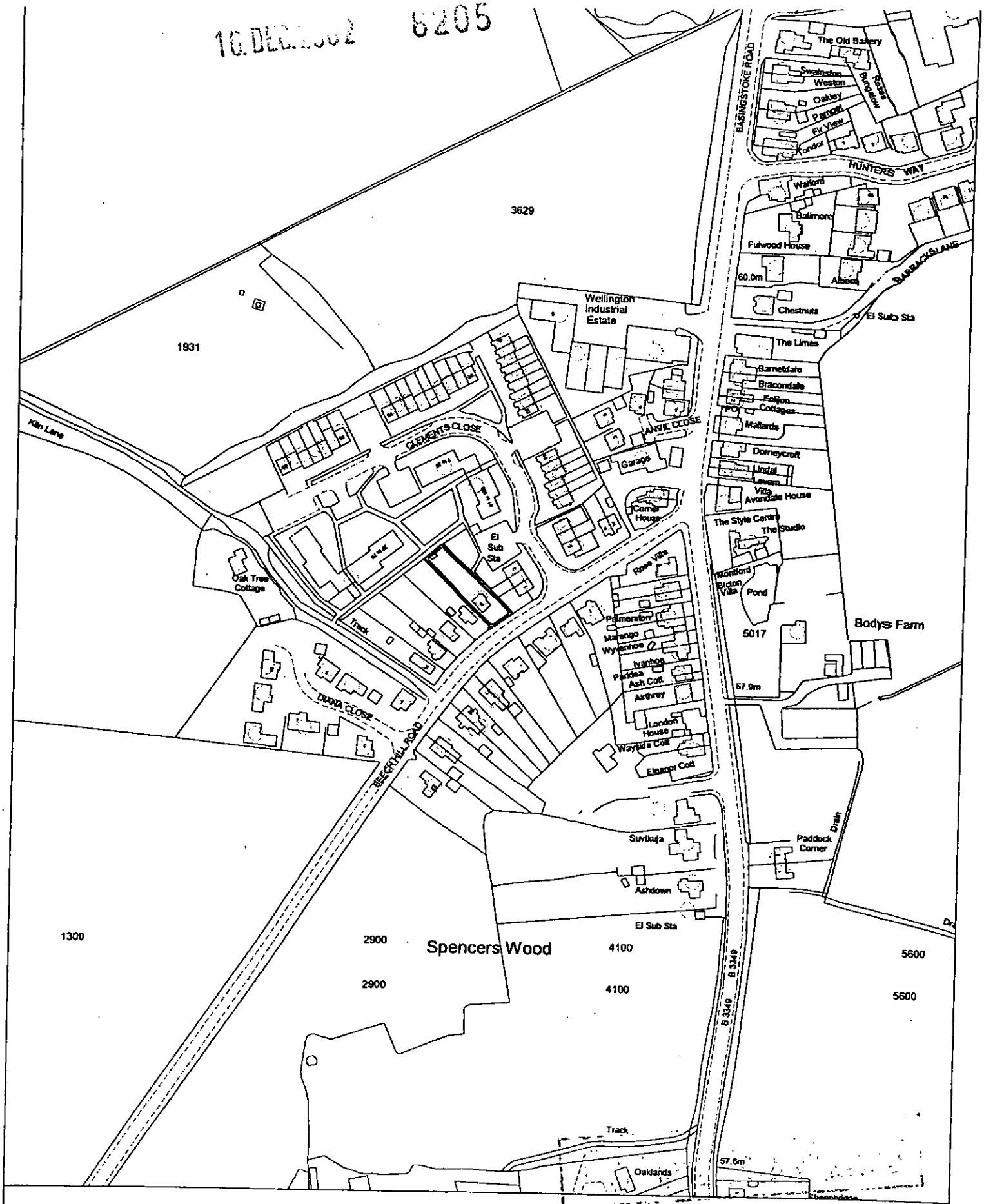

Site Plan, Scale: 1 to 2500

This copy has been produced specifically for the map return scheme purposes only. No further copies may be made.

This map is reproduced from Ordnance Survey material with the permission of Ordnance Survey on behalf of the Controller of HMSO Office. © Crown Copyright. Wokingham District Council, Licence No. LA086134

Date: 13 December 2002

N
W E
S

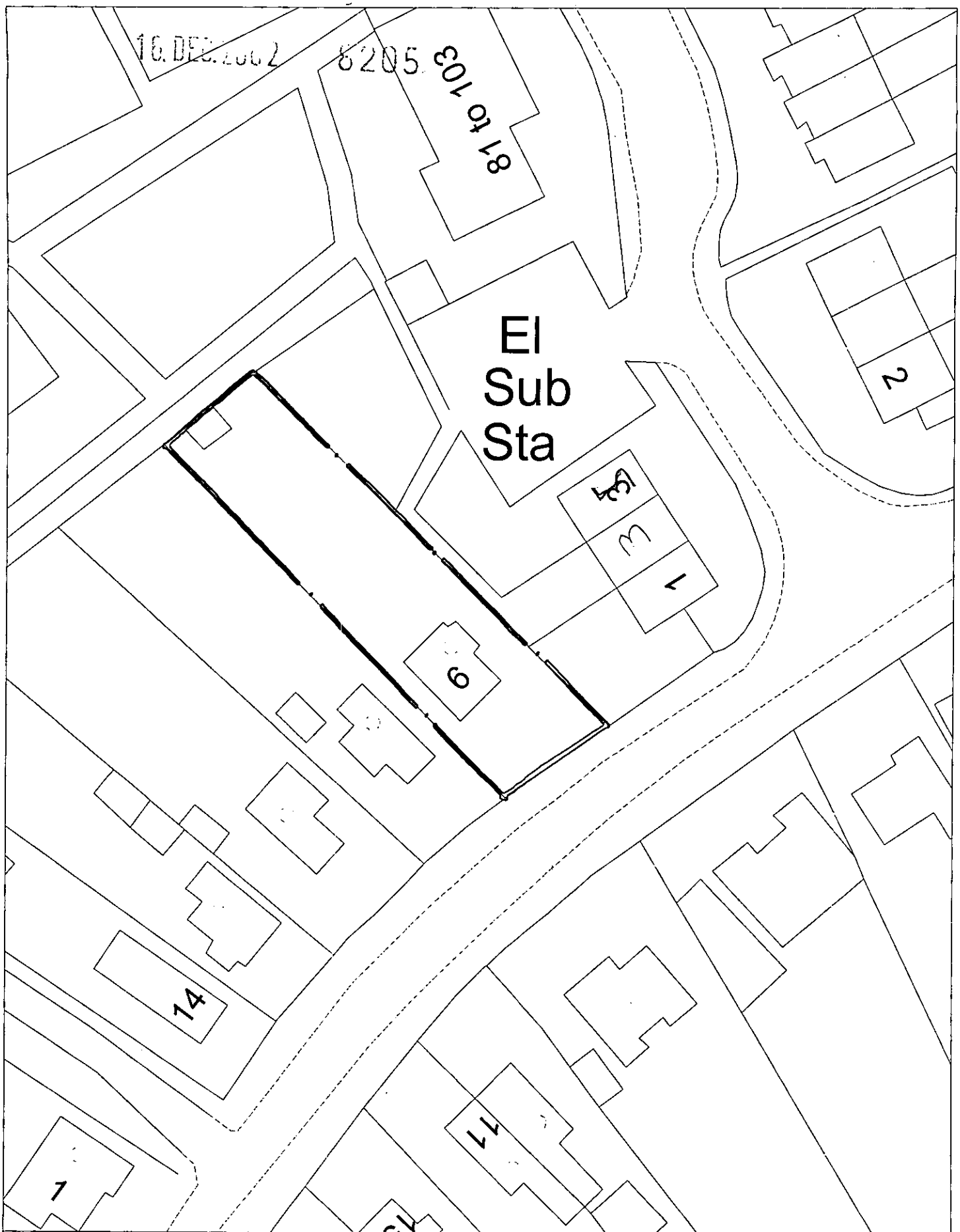

Site Plan, Scale: 1 to 500

This copy has been produced specifically for the map return scheme purposes only. No further copies may be made.

This map is reproduced from Ordnance Survey material with the permission of Ordnance Survey on behalf of the Controller of HMSO Office. © Crown Copyright. Wokingham District Council, Licence No. LA086134

Date: 13 December 2002

N W E S



◦FRONT ELEVATION◦

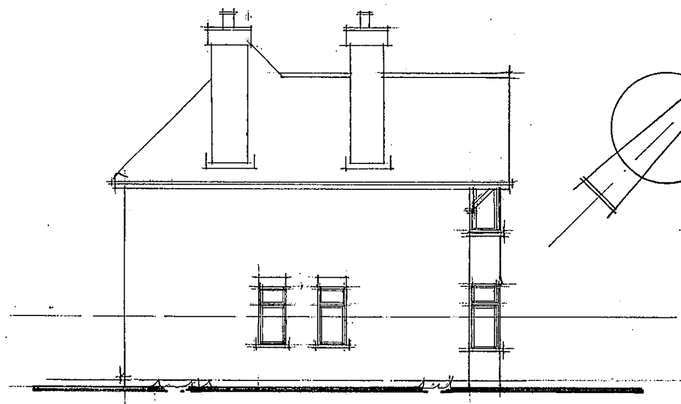

◦SIDE ELEVATION◦

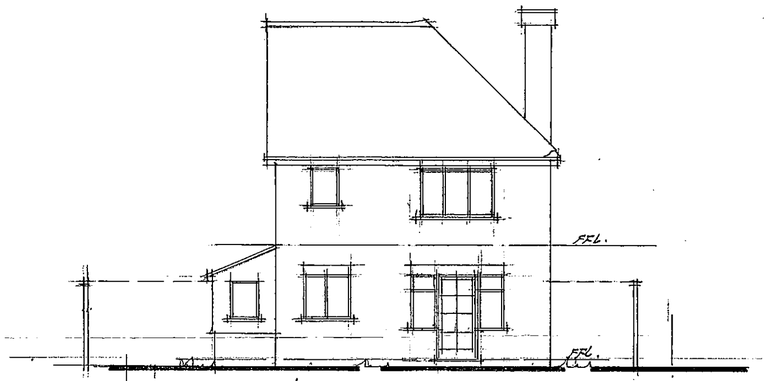

◦REAR ELEVATION◦

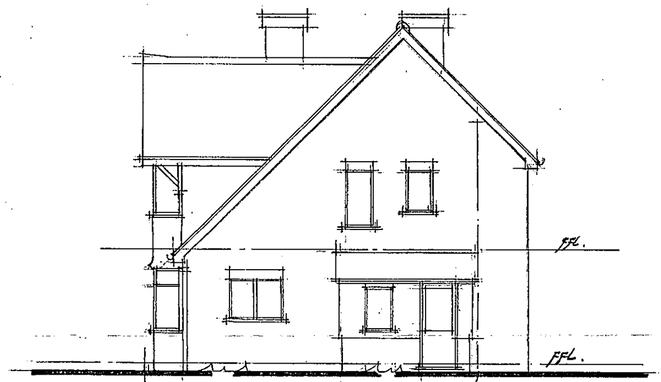

◦SIDE ELEVATION◦

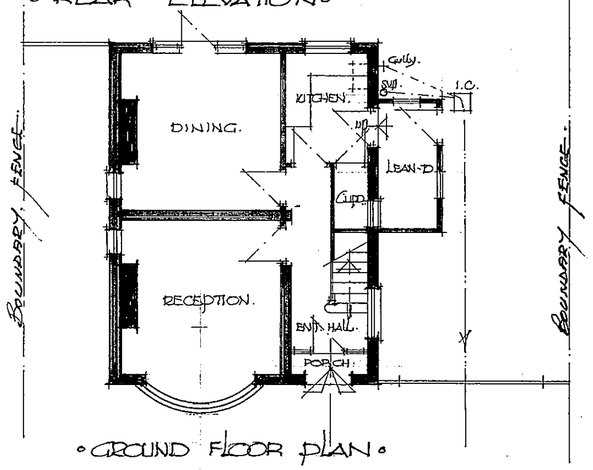

◦GROUND FLOOR PLAN◦

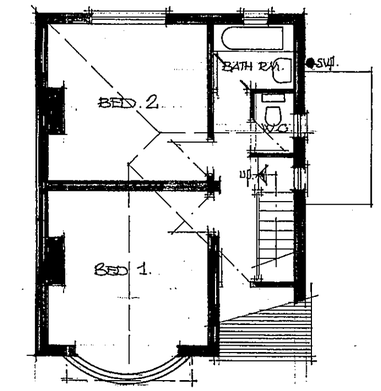

◦FIRST FLOOR PLAN◦

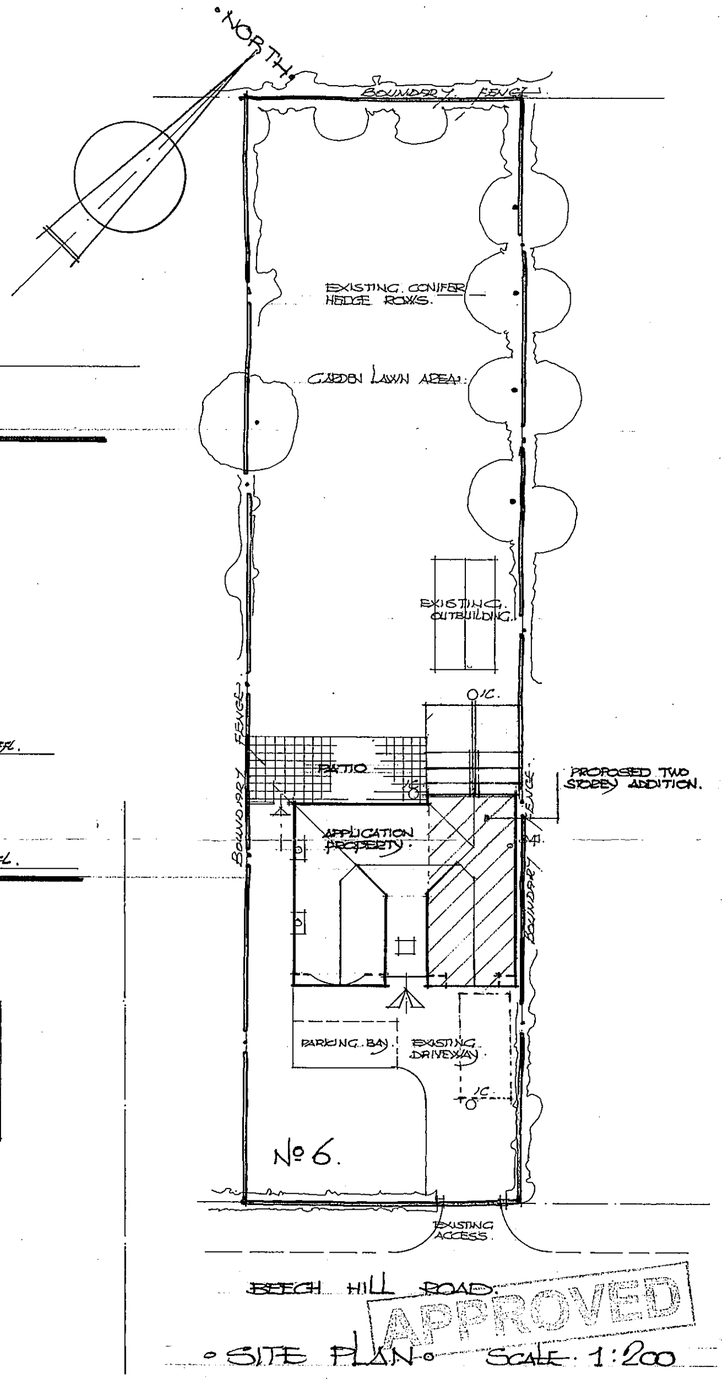

APPROVED

◦SITE PLAN◦ SCALE 1:200

REVISIONS.	CLIENT. MR. H. RAWLINS.	B.H.R/P/01 'A' Dpg - 66287
A. FEB. 2003. DRAWING AMENDED TO SUIT PLANNING REQUIREMENTS.	DRAWING. ◦PLANS AND ELEVATIONS AS (EXISTING)◦ ◦SITE PLAN◦	SCALE 1:100 DATE. NOV. 2002. DRAWN. DP.
		PROPOSED ADDITIONS AT No 6. BEECH HILL ROAD. SPENCERS WOOD. READING BERKSHIRE.

PLANNING SE / POL / APPS / CS / INF / ENF / 19 FEB 2003 / COPIES TO / ACK: / FILE:

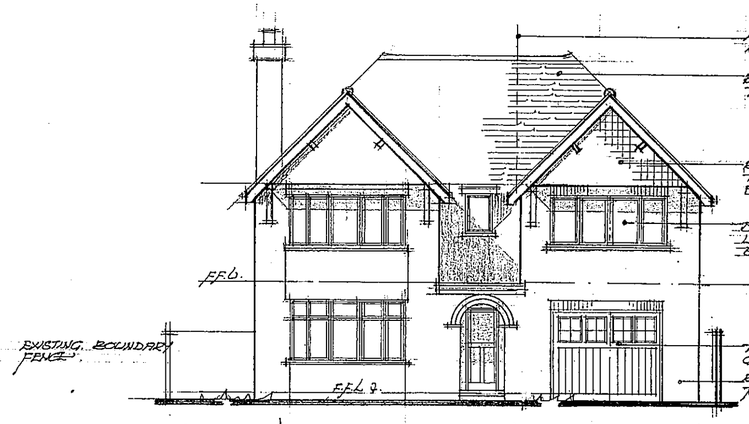

◦ FRONT ELEVATION ◦

PROPOSED ADDITIONS

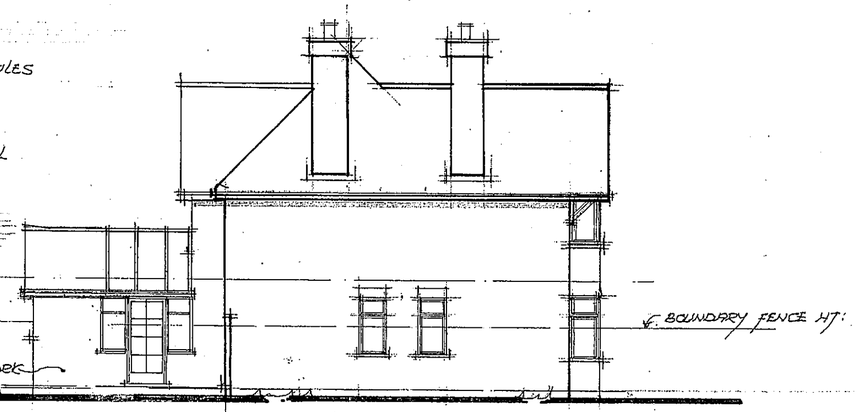

◦ SIDE ELEVATION ◦



◦ REAR ELEVATION ◦

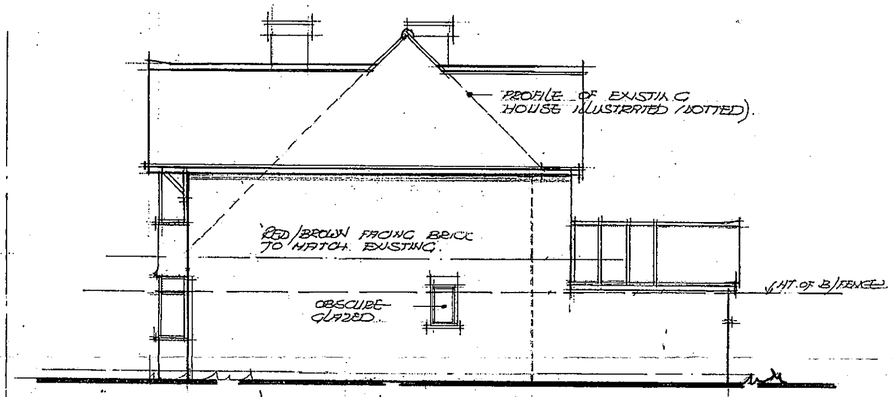

◦ SIDE ELEVATION ◦

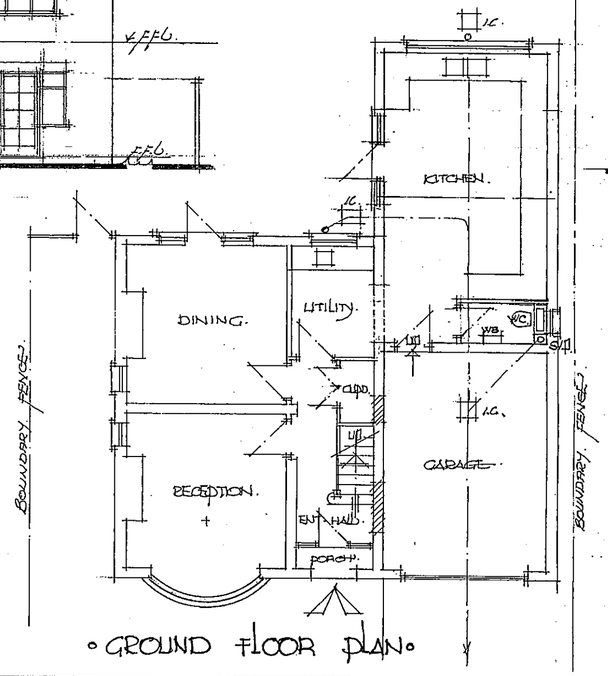

◦ GROUND FLOOR PLAN ◦

REVISED PLAN

8205 "1

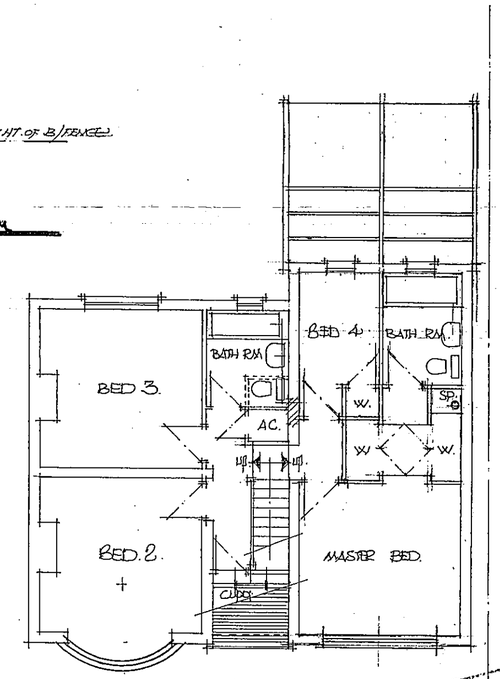

◦ FIRST FLOOR PLAN ◦

APPROVED

	REVISIONS.	CLIENT. MR. H. RAWLINS	B.H.R/P/02
	'A' FEB 2003. DRAWING AMENDED TO SUIT PLANNING REQUIREMENTS.	DRAWING. ◦GROUND - FIRST FLOOR PLANS◦ ◦ELEVATIONS (AS PROPOSED)	SCALE 1:100 · DATE. NOV. 2002. · DRAWN. DP.
			PROPOSED ADDITIONS AT Nº6. BEECH HILL ROAD. SPENCERS WOOD READING BERKSHIRE.

19 FEB 2003



FRONT ELEVATION

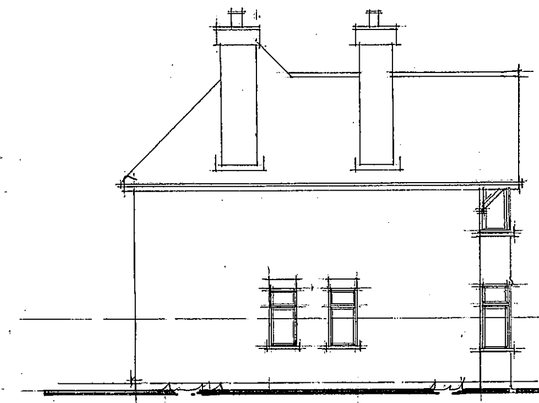

SIDE ELEVATION

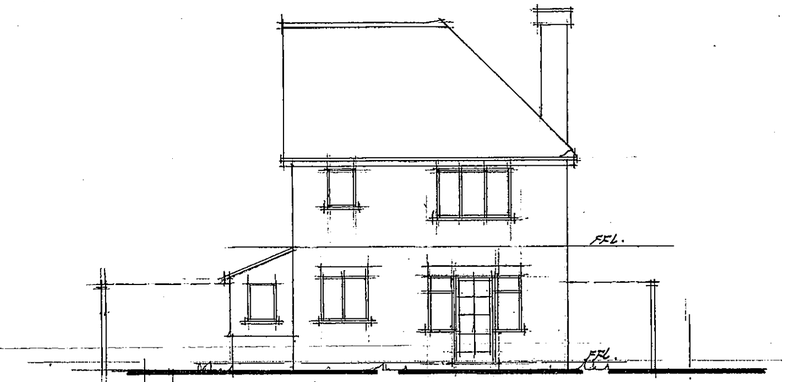

REAR ELEVATION

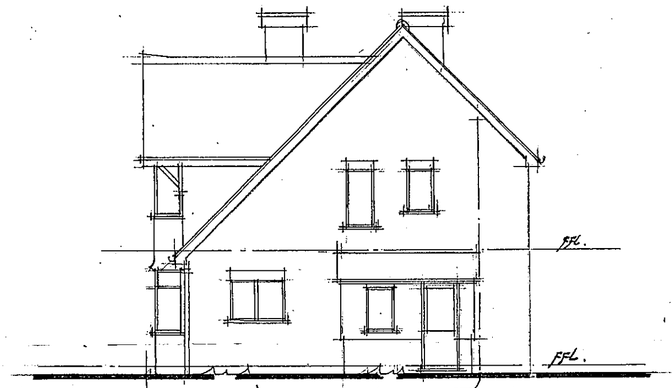

SIDE ELEVATION

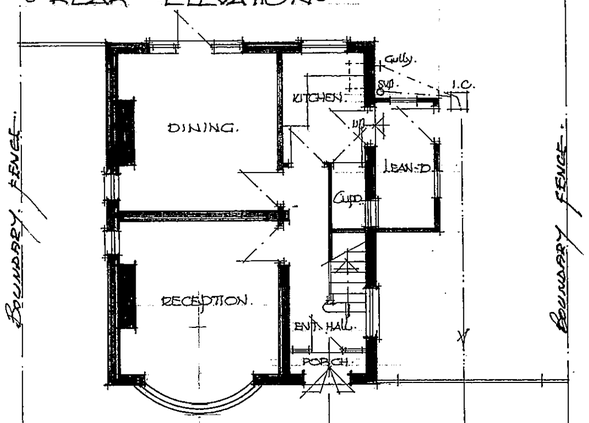

GROUND FLOOR PLAN

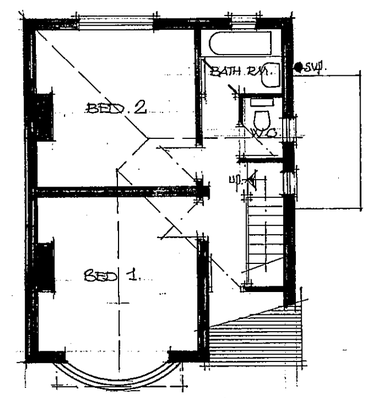

FIRST FLOOR PLAN

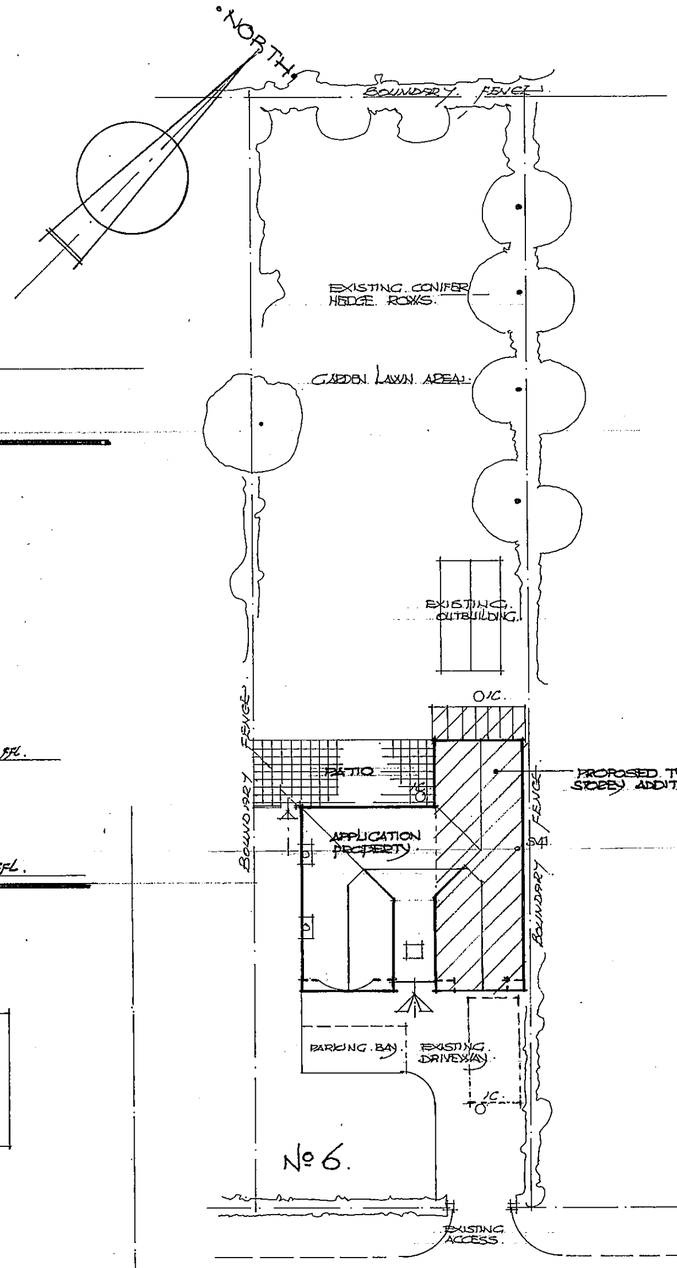

SITE PLAN Scale 1:200

16.DEC.2002

	REVISIONS.	CLIENT. MR. H. RAWLINS.
		DRAWING. PLANS AND ELEVATIONS AS (EXISTING). SITE PLAN.

B.H.R/P/01

SCALE 1:100 | DATE. NOV: 2002. | DRAWN. DR.

PROPOSED ADDITIONS AT No 6. BEECH HILL ROAD. SPENCERS WOOD. READING BERKSHIRE.

APPROVED