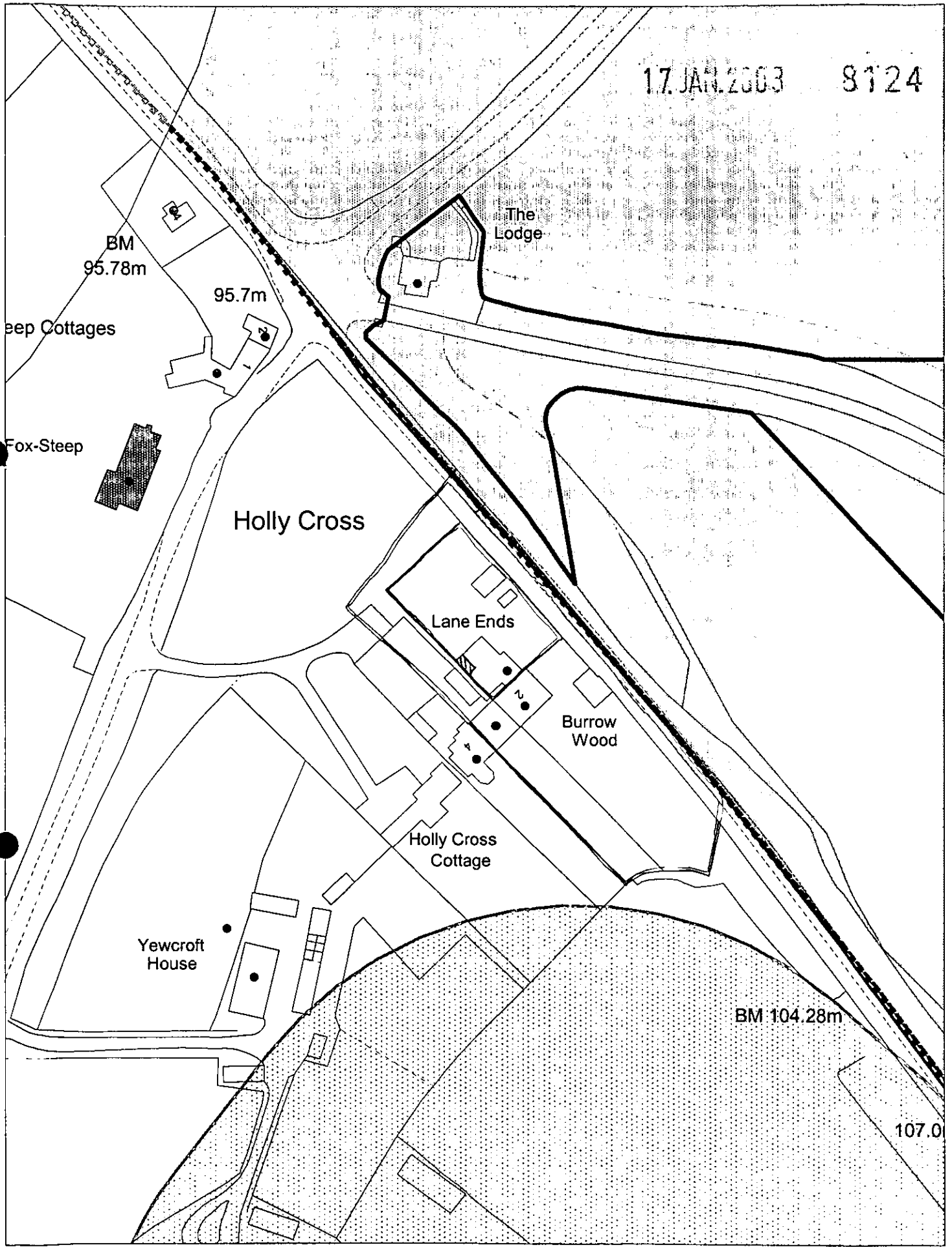

This map is based upon Ordnance Survey material with the permission of Ordnance Survey on behalf of the Controller of HMSO. © Crown Copyright. Unauthorised reproduction infringes Crown Copyright and may lead to prosecution or civil proceedings. Wokingham District Council Licence LA086134

Development Control, Wokingham District Council.

5 December 2002

Scale: 1 : 1250

N W E S

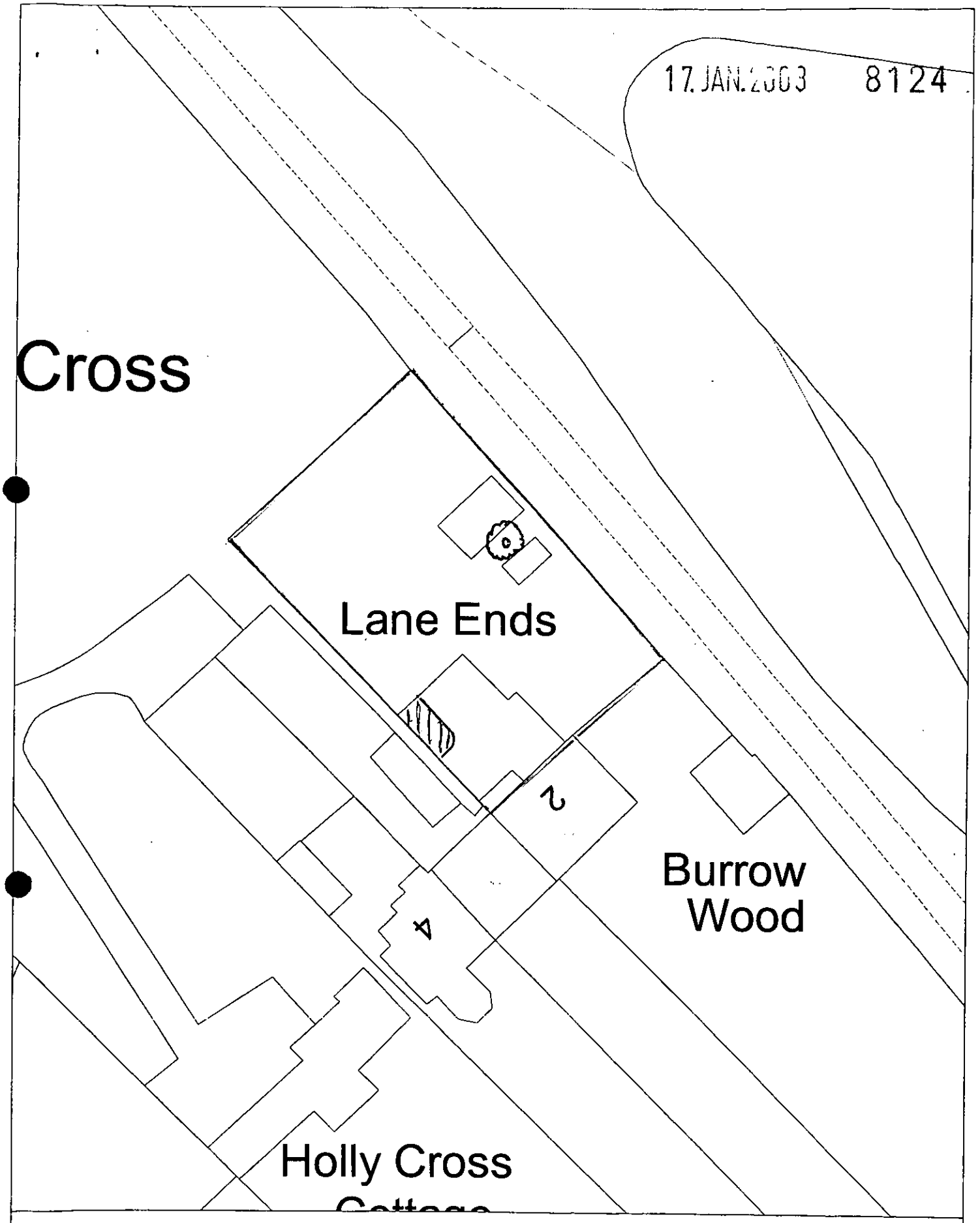

Site Plan, Scale: 1 to 500

This copy has been produced specifically for the map return scheme purposes only. No further copies may be made.

This map is reproduced from Ordnance Survey material with the permission of Ordnance Survey on behalf of the Controller of HMSO Office. © Crown Copyright. Wokingham District Council, Licence No. LA086134

Date: 25 November 2002

N
W E
S

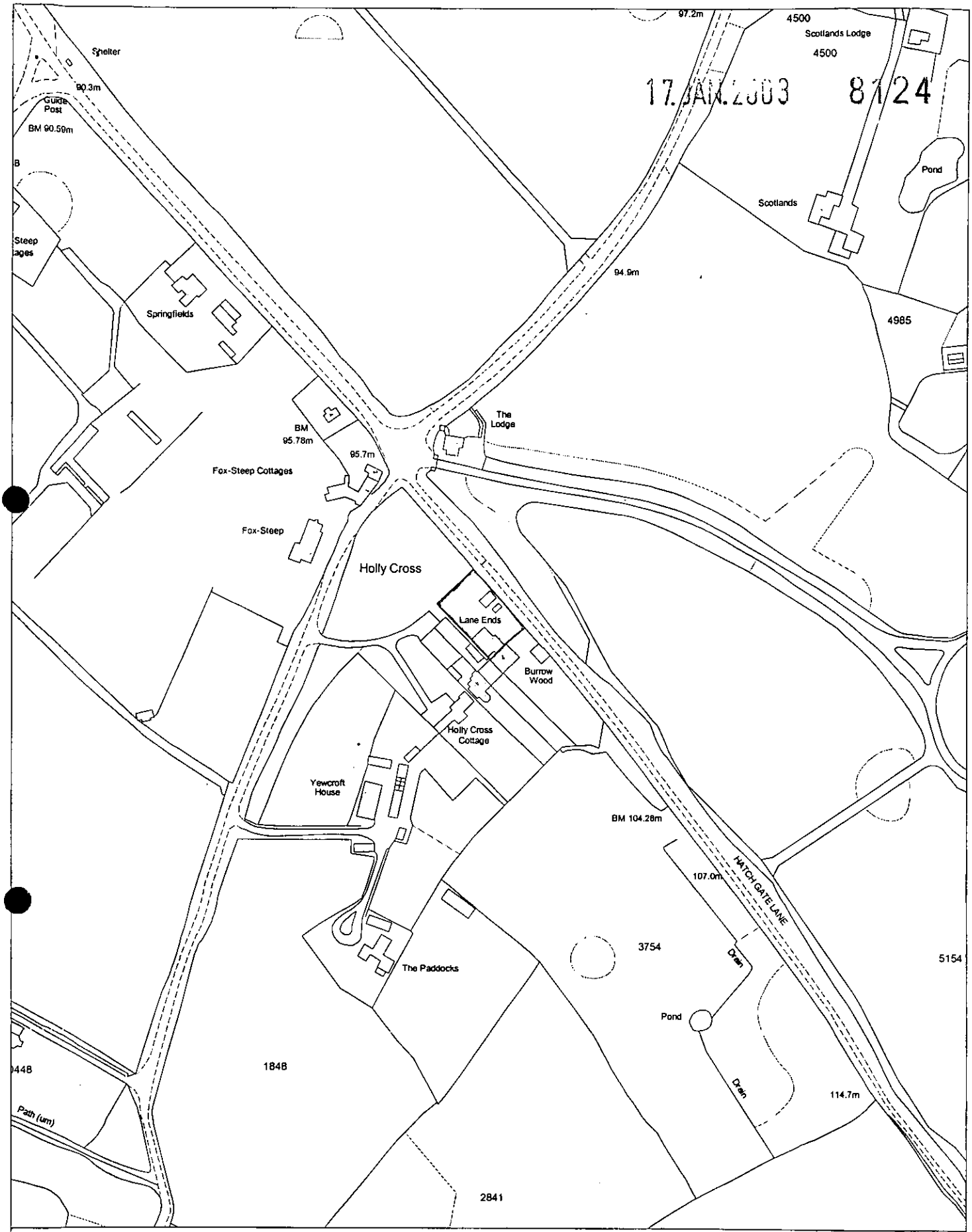

Site Plan, Scale: 1 to 2500

This copy has been produced specifically for the map return scheme purposes only. No further copies may be made.

This map is reproduced from Ordnance Survey material with the permission of Ordnance Survey on behalf of the Controller of HMSO Office. © Crown Copyright. Wokingham District Council, Licence No. LA086134

Date: 25 November 2002

N
W E
S

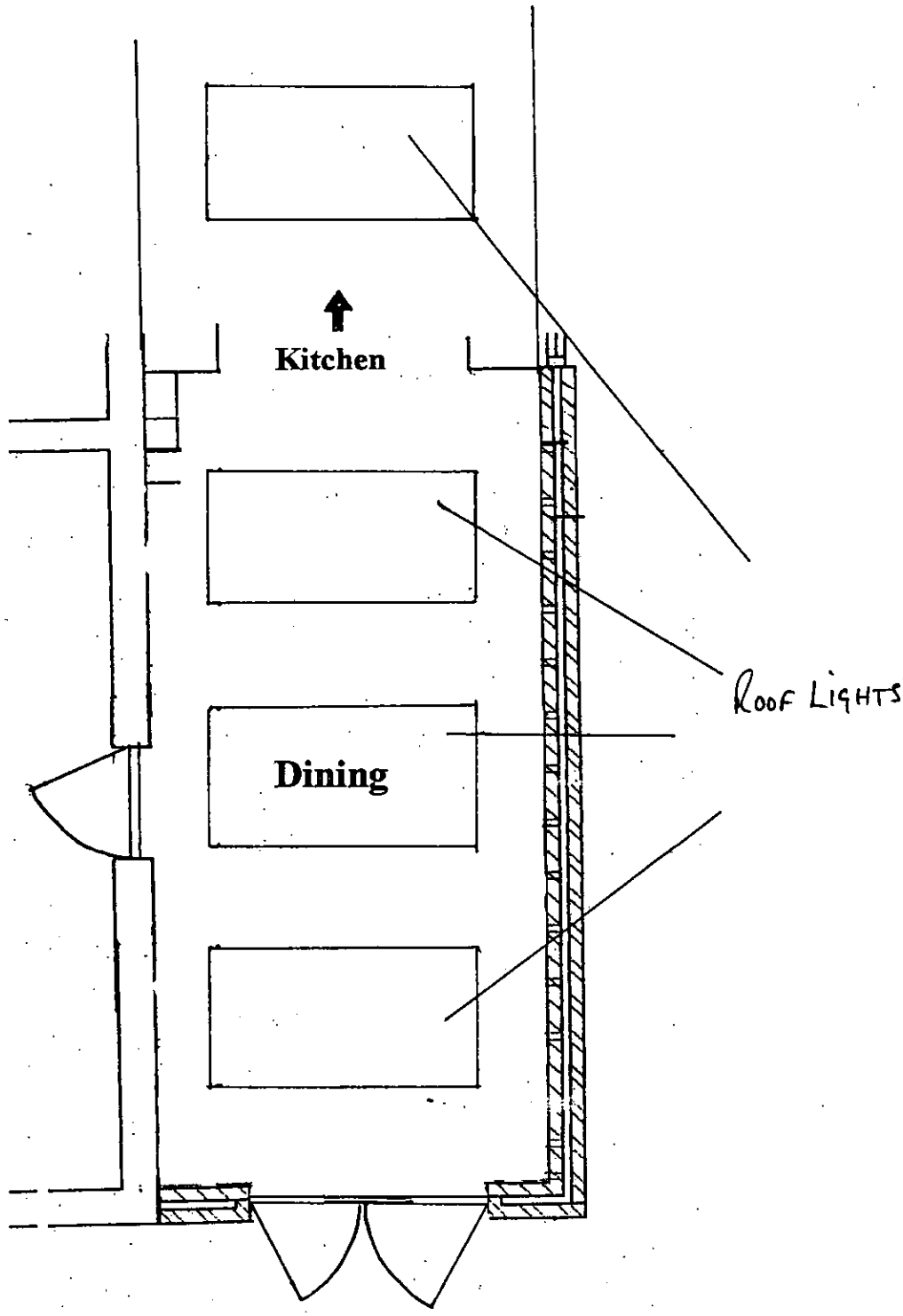

SCALE 1:50

SINGLE STORY FLANK EXTENSION

FLOOR PLAN

LANE END
HOLLYCROSS

17. JAN. 2003 8124



Rear Elevation



Part Side Elevation

© Wargrave Design Consultancy Ltd
date as title block

Wargrave Design Consultancy Limited
Phone 0118-940-1678 Fax 0118-940-1678
e-mail aluckwell@wdcl.fsnet.co.uk

CLIENT
Mr & Mrs Ward
Lane End, Holy Cross
Crazies Hill
Berkshire

PROJECT
Proposed Single Storey
Flank Extension

TITLE
Proposed Elevations
Elevations

DRAWN EB
DATE March 2002
SCALE 1:100
DRAWING No. 0140-05
REV. A B

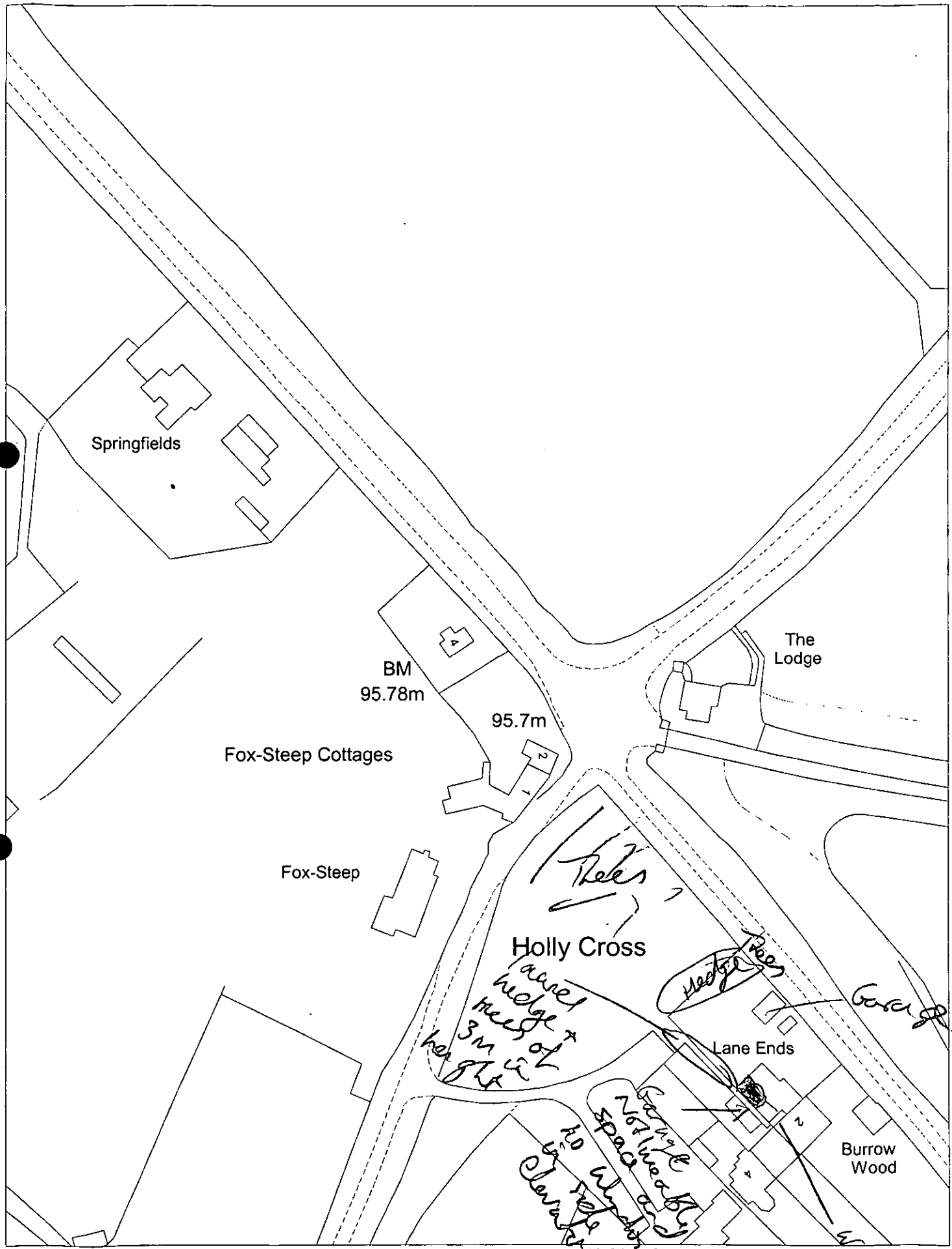

This map is based upon Ordnance Survey material with the permission of Ordnance Survey on behalf of the Controller of HMSO. © Crown Copyright.
Unauthorised reproduction infringes Crown Copyright and may lead to prosecution or civil proceedings.Wokingham District Council Licence LA086134

Development Control,Wokingham District Council.
31 January 2003

Scale: 1 : 1250

N
W
E
S

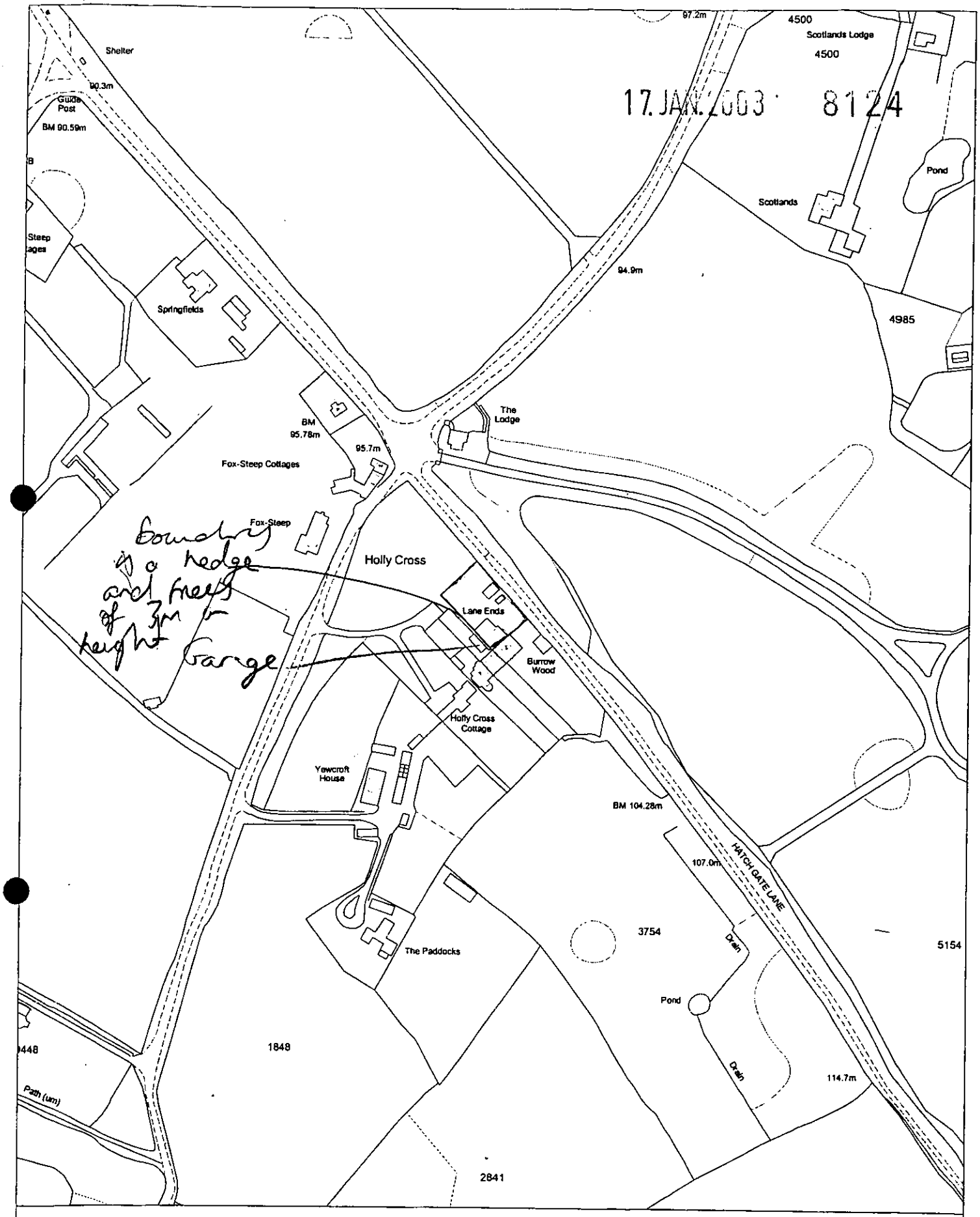

Site Plan, Scale: 1 to 2500

This copy has been produced specifically for the map return scheme purposes only. No further copies may be made.

This map is reproduced from Ordnance Survey material with the permission of Ordnance Survey on behalf of the Controller of HMSO Office. © Crown Copyright. Wokingham District Council, Licence No. LA086134

Date: 25 November 2002

N W E S

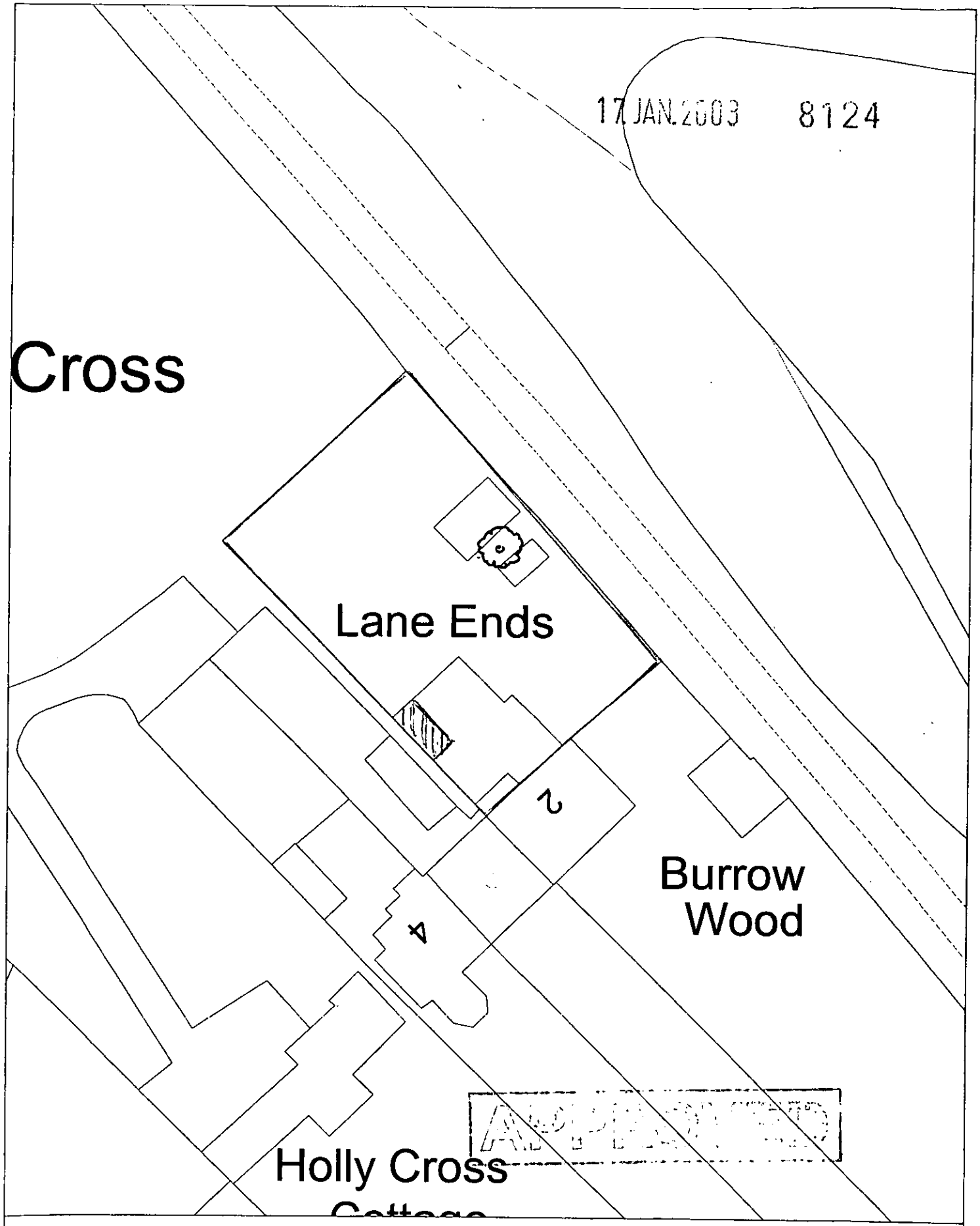

Site Plan, Scale: 1 to 500

This copy has been produced specifically for the map return scheme purposes only. No further copies may be made.

This map is reproduced from Ordnance Survey material with the permission of Ordnance Survey on behalf of the Controller of HMSO Office. © Crown Copyright. Wokingham District Council, Licence No. LA086134

Date: 25 November 2002

N W E S

17.JAN.2003 8124

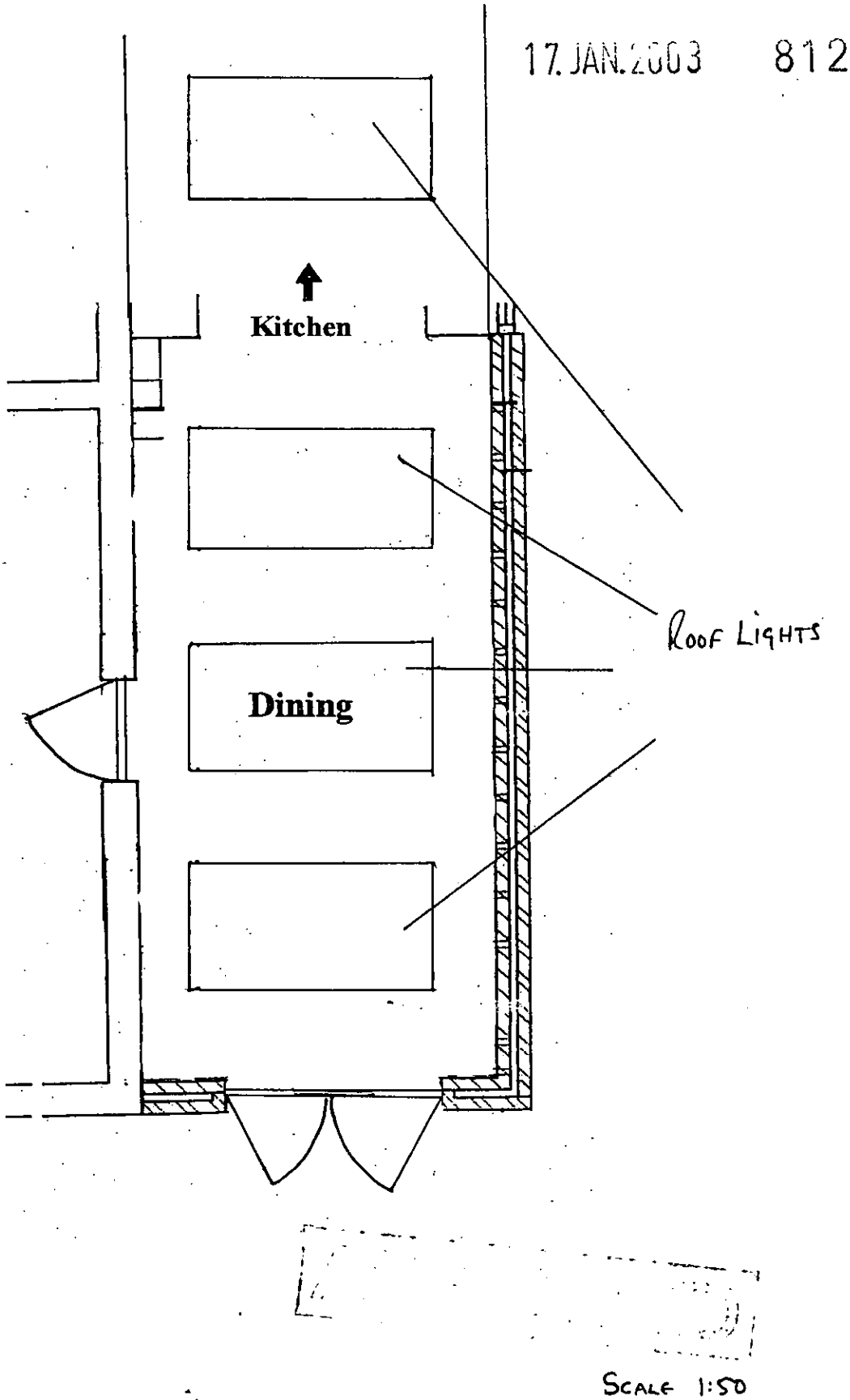

SCALE 1:50

SINGLE STORY FLANK EXTENSION

FLOOR PLAN

0140-04

LANE END
HOLLYCROSS



Rear Elevation

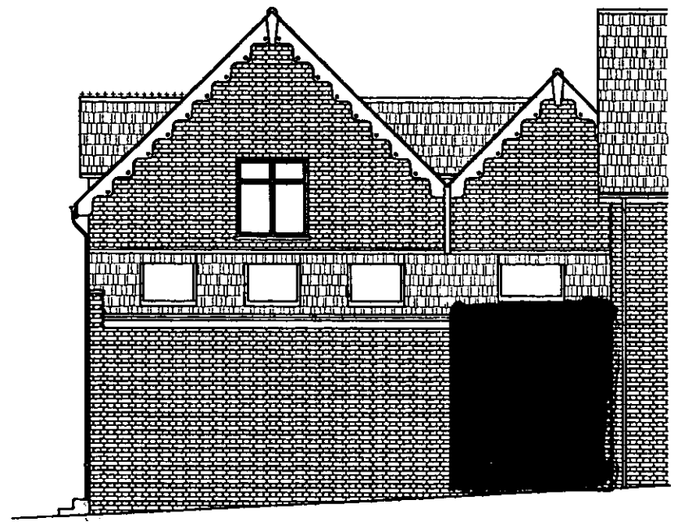

EXISTING

Part Side Elevation

17 January 2003

© Wargrave Design Consultancy Ltd
date as title block

APPROVED

Wargrave Design Consultancy Limited

Phone 0118-940-1678 Fax 0118-940-1678
e-mail aluckwell@wdcl.fsnet.co.uk

CLIENT
Mr & Mrs Ward
Lane End, Holy Cross
Crazies Hill
Berkshire

PROJECT
Proposed Single Storey
Flank Extension

TITLE
Proposed Elevations
Elevations

DRAWN EB

DATE March 2002

SCALE 1:100

DRAWING No. 0140-05

REV. A B