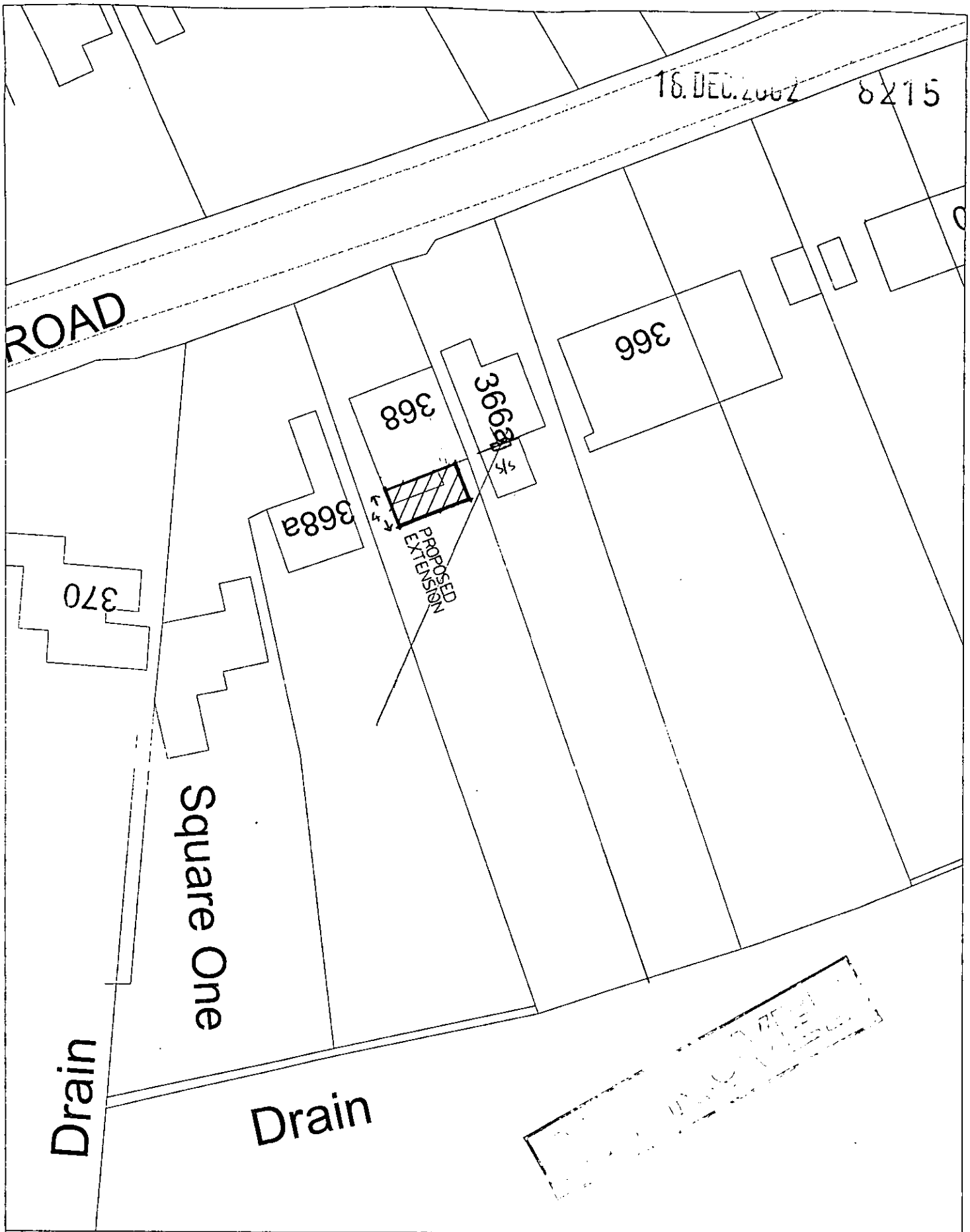

Site Plan, Scale: 1 to 500

This copy has been produced specifically for the map return scheme purposes only. No further copies may be made.

This map is reproduced from Ordnance Survey material with the permission of Ordnance Survey on behalf of the Controller of HMSO Office. © Crown Copyright. Wokingham District Council, Licence No. LA086134

Date: 16 December 2002

N
W E
S



This map is based upon Ordnance Survey material with the permission of Ordnance Survey on behalf of the Controller of HMSO. © Crown Copyright.
Unauthorised reproduction infringes Crown Copyright and may lead to prosecution or civil proceedings.Wokingham District Council Licence LA086134

Central Support,Wokingham District Council.
16 December 2002

Scale: 1 : 2500

N
W E
S



This map is based upon Ordnance Survey material with the permission of Ordnance Survey on behalf of the Controller of HMSO. © Crown Copyright.
Unauthorised reproduction infringes Crown Copyright and may lead to prosecution or civil proceedings. Wokingham District Council Licence LA086134

Central Support, Wokingham District Council.
16 December 2002

Scale: 1 : 2500

N
W E
S

18.DEC.2002 8215



This map is based upon Ordnance Survey material with the permission of Ordnance Survey on behalf of the Controller of HMSO. © Crown Copyright.
Unauthorised reproduction infringes Crown Copyright and may lead to prosecution or civil proceedings.Wokingham District Council Licence LA086134

Development Control,Wokingham District Council.
19 December 2002

Scale: 1 : 1250

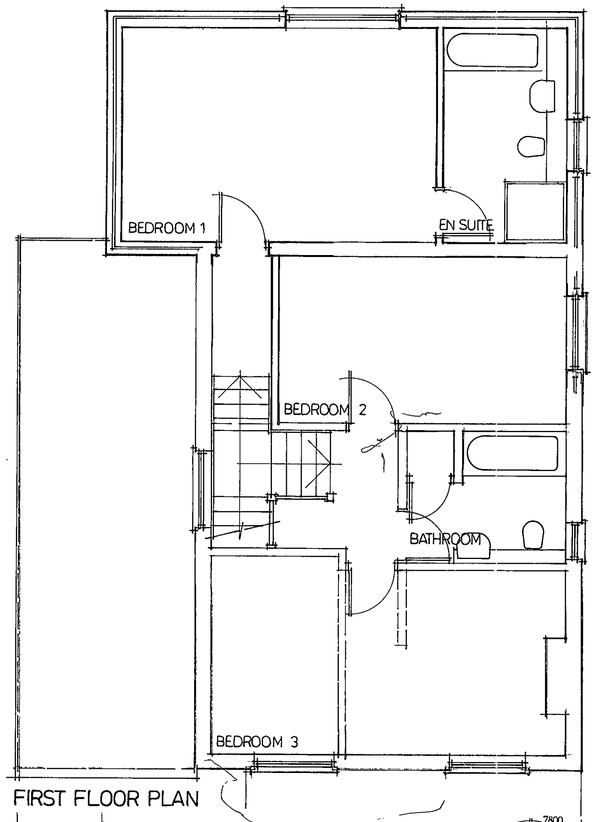

FIRST FLOOR PLAN

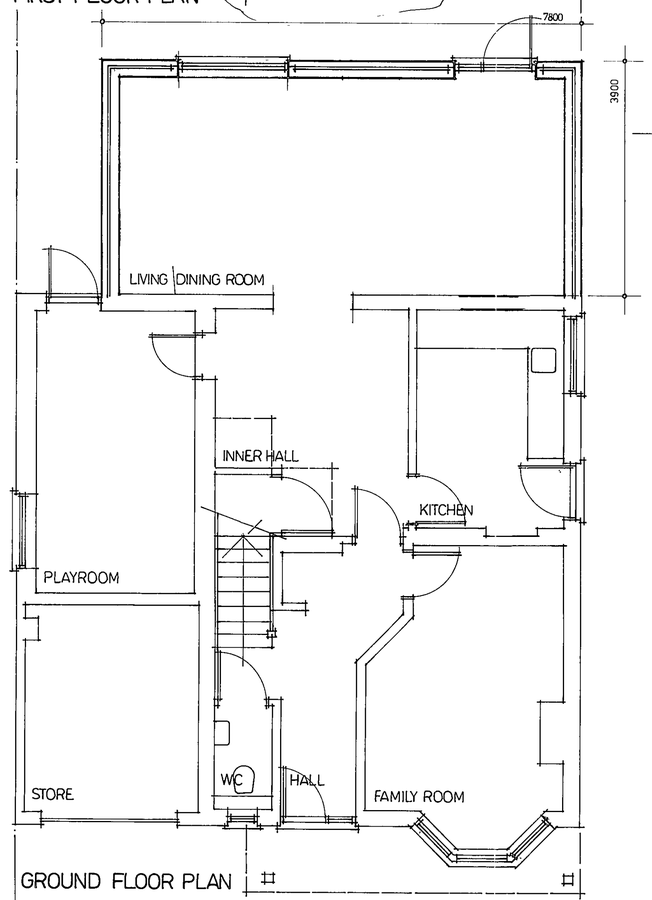

GROUND FLOOR PLAN



FRONT ELEVATION



SIDE ELEVATION



REAR ELEVATION

ROOF
TILES TO MATCH EXISTING

WALLS
PAINTED BRICK TO MATCH EXISTING

WINDOWS
TIMBER

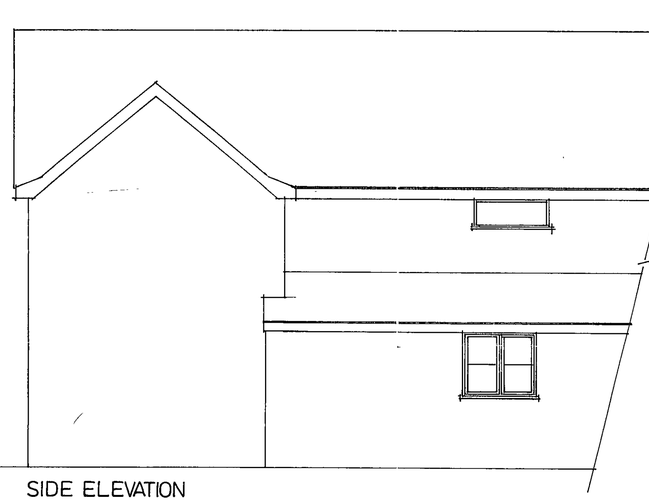

SIDE ELEVATION

This drawing should not be scaled. All dimensions to be checked on site
The information contained on this drawing is the copyright of Harrall Design Associates

REVISIONS

Harrall Design Associates
Architectural Interior Shopfitting · Landscape

14 Tomlinson Drive Wokingham Berkshire RG40 3NZ Tel / Fax 0118 9733069

CLIENT
MR. MRS. M. ANDERSON
368 BARKHAM ROAD
WOKINGHAM

PROJECT
PROPOSED EXTENSION + INTERNAL ALTERATIONS

TITLE
PROPOSED FLOOR PLANS + ELEVATIONS

APPROVED

SCALE
1.50

DATE
NOV. 02

DRAWING NO.
2082.2

REVISION

8715

Polydraft DS(UK) 020911

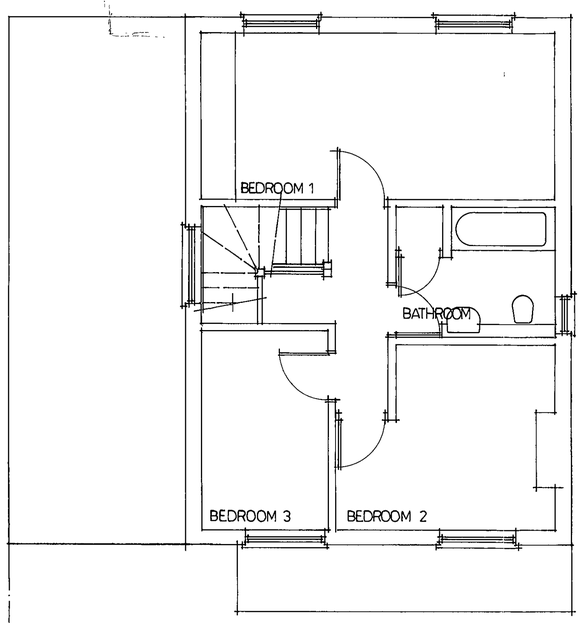

FIRST FLOOR PLAN



FRONT ELEVATION



SIDE ELEVATION



REAR ELEVATION

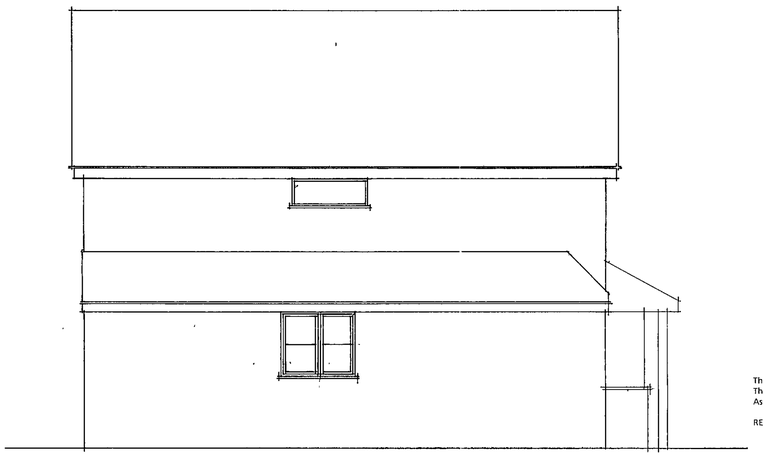

SIDE ELEVATION

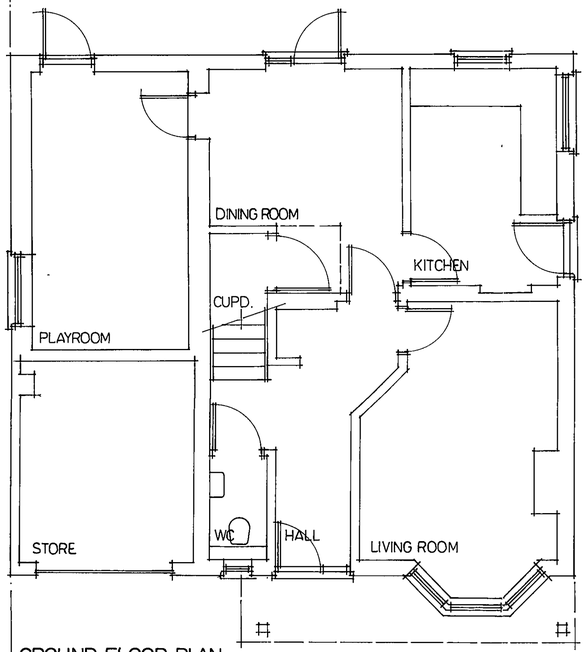

GROUND FLOOR PLAN

This drawing should not be scaled All dimensions to be checked on site
The information contained on this drawing is the copyright of Harrall Design Associates

REVISIONS

Harrall Design Associates
Architectural Interior Shopfitting Landscape

14 Tomlinson Drive Wokingham Berkshire RG40 3NZ Tel/Fax 0118 9733069

CLIENT
MR.MRS.M.ANDERSON
368 BARKHAM ROAD
WOKINGHAM

PROJECT
PROPOSED EXTENSION + INTERNAL ALTERATIONS

TITLE
EXISTING FLOOR PLANS + ELEVATIONS

APPROVED

SCALE
1.50

DATE
NOV.02

DRAWING NO
2082.1

REVISION