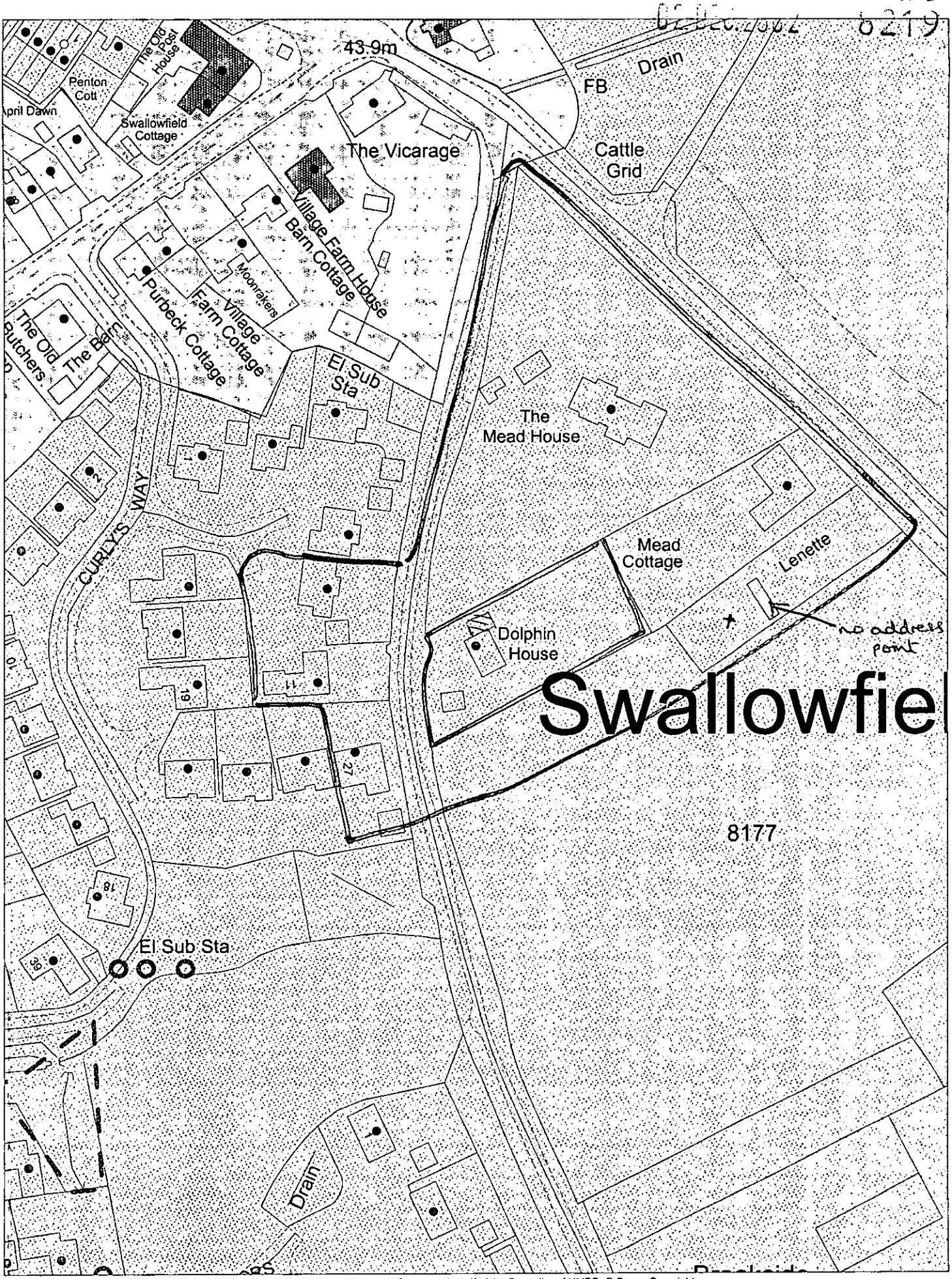

This map is based upon Ordnance Survey material with the permission of Ordnance Survey on behalf of the Controller of HMSO. © Crown Copyright.
Unauthorised reproduction infringes Crown Copyright and may lead to prosecution or civil proceedings.Wokingham District Council Licence LA086134

Development Control,Wokingham District Council.
19 December 2002

Scale: 1 : 1250

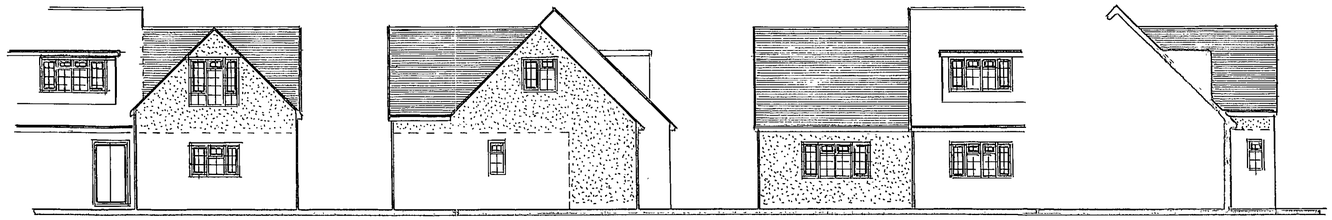

east elevation | north elevation | west elevation | south elevation

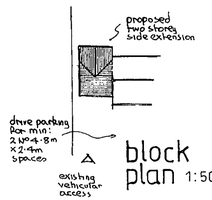

block plan 1:500



location plan 1:2500

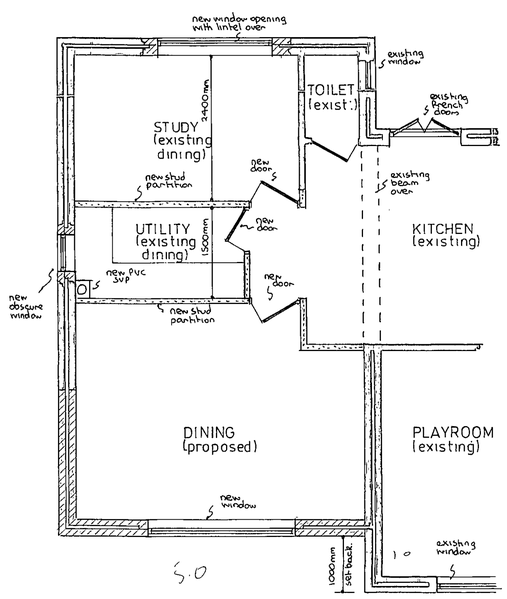

part ground floor plan

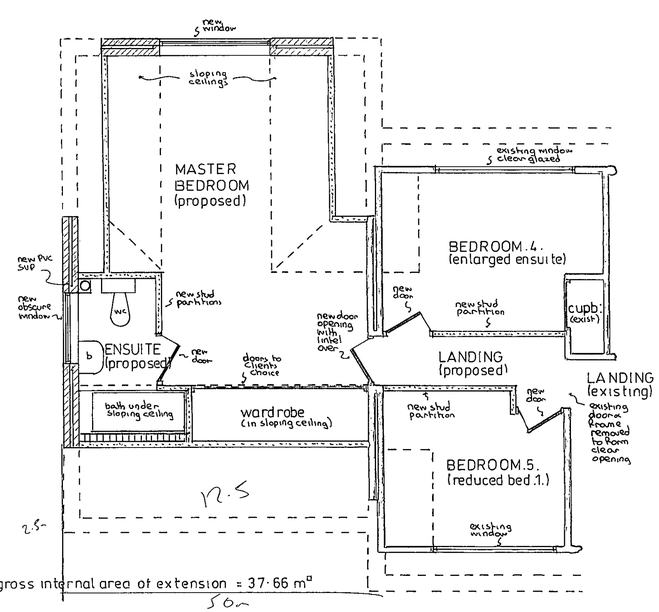

part first floor plan

17.5m less 46.98sq.m

02.DEC.2002 8219

02.DEC.2002 82



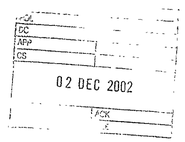

PROPOSED EXTENSION at DOLPHIN HOUSE, PART LANE, SWALLOWFIELD, BERKSHIRE for MR & MRS. J. FIRTH.

Revisions:- 'A' 28/11/2002 Block & location plan added.

Drawing Nº	AH/E/3454 A
Scales	1:50 & 100
Date	NOV 2002

ANDESIGN BUILDING PLANS

9/01/03