23 DEC 2002 80237

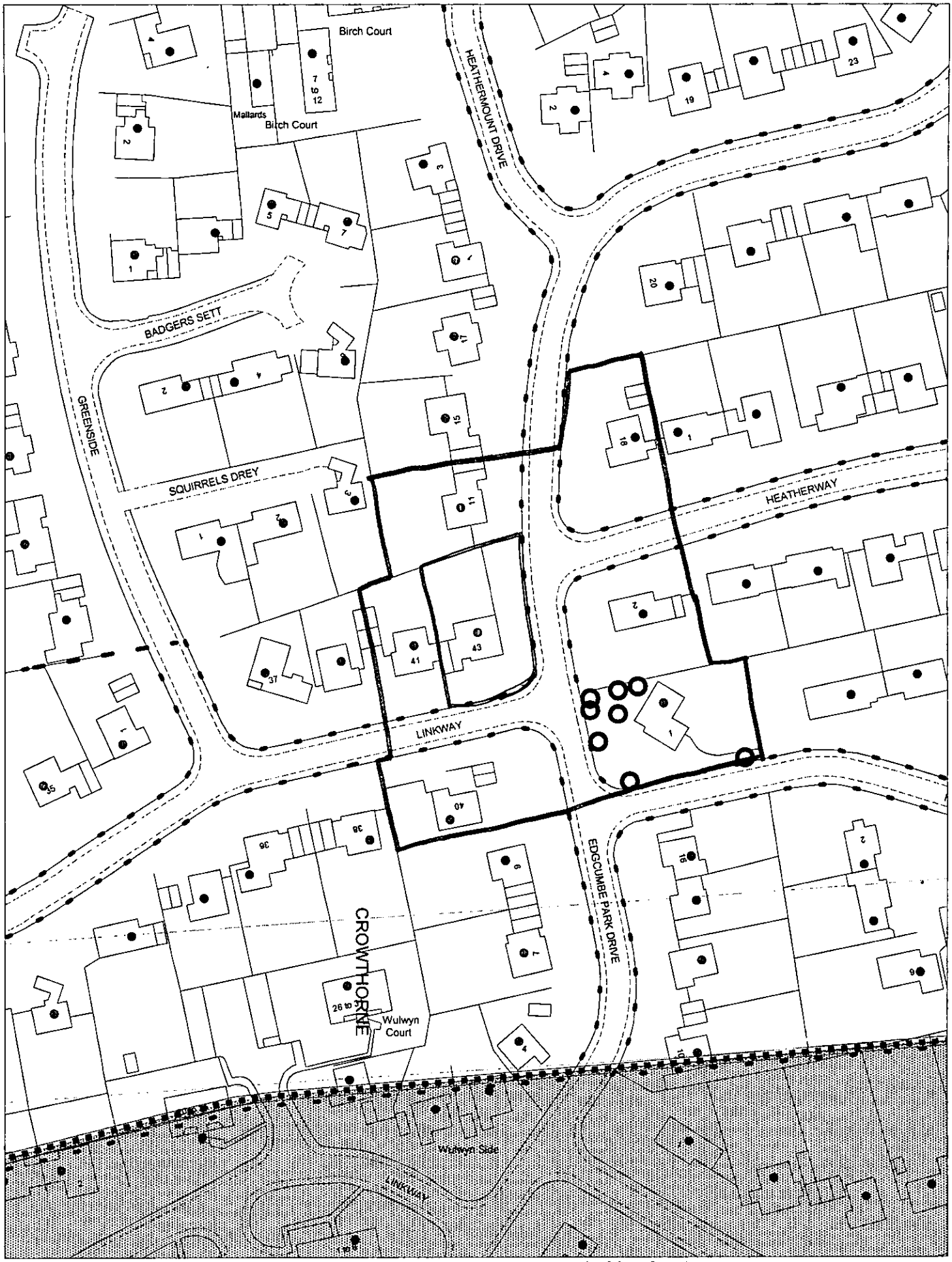

This map is based upon Ordnance Survey material with the permission of Ordnance Survey on behalf of the Controller of HMSO. © Crown Copyright.
Unauthorised reproduction infringes Crown Copyright and may lead to prosecution or civil proceedings.Wokingham District Council Licence LA086134

Development Control,Wokingham District Council.
24 December 2002

Scale: 1 : 1250

N
W E
S

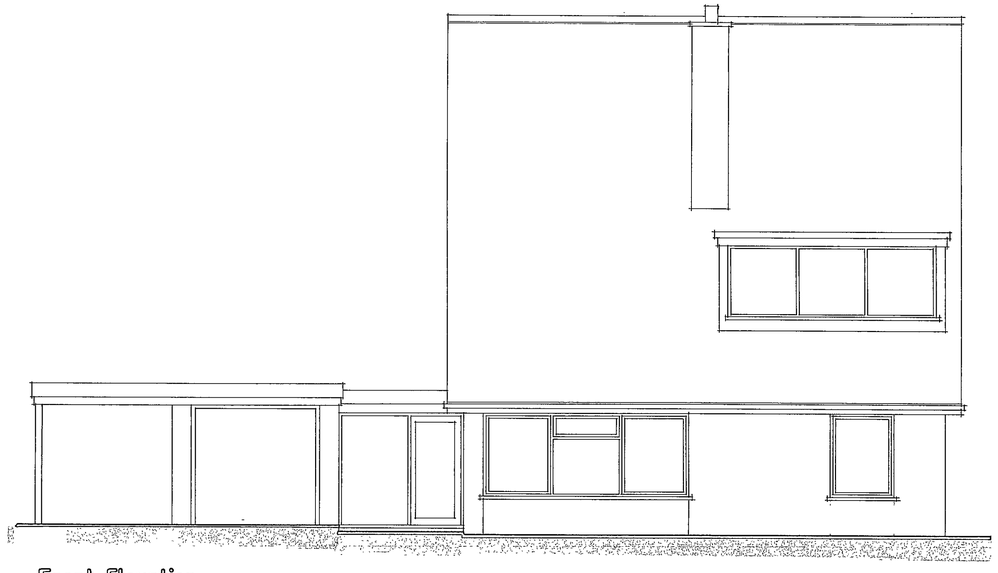

Front Elevation



Side Elevation

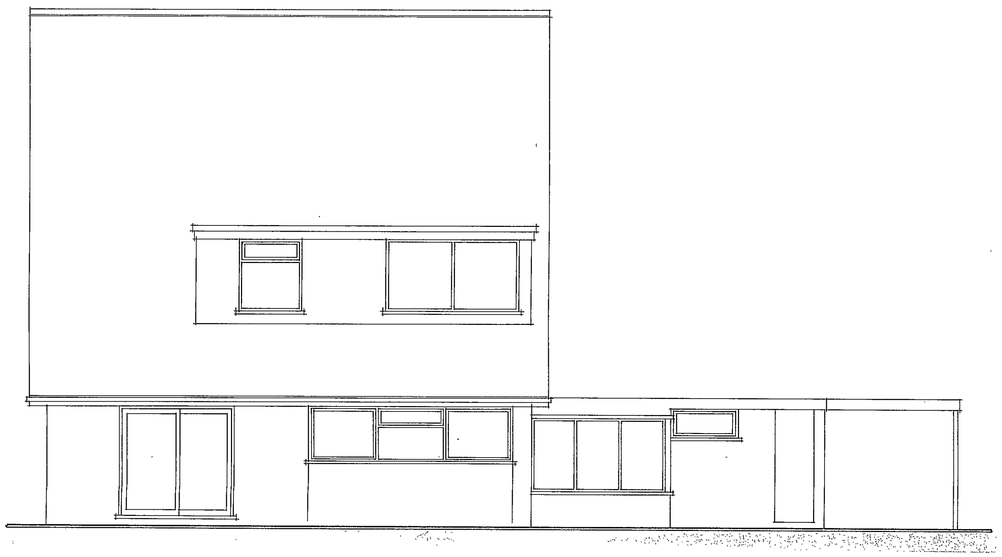

Rear Elevation



Side Elevation

23.DEC.2002 0237

PROPOSED ALTERATIONS TO
No. 43 LINKWAY
CROWTHORNE BERKS.
For: Mr. & Mrs. L. HARDIE
Dec 2002 Scale 1:50 Drg. No. 02

Survey - Elevations

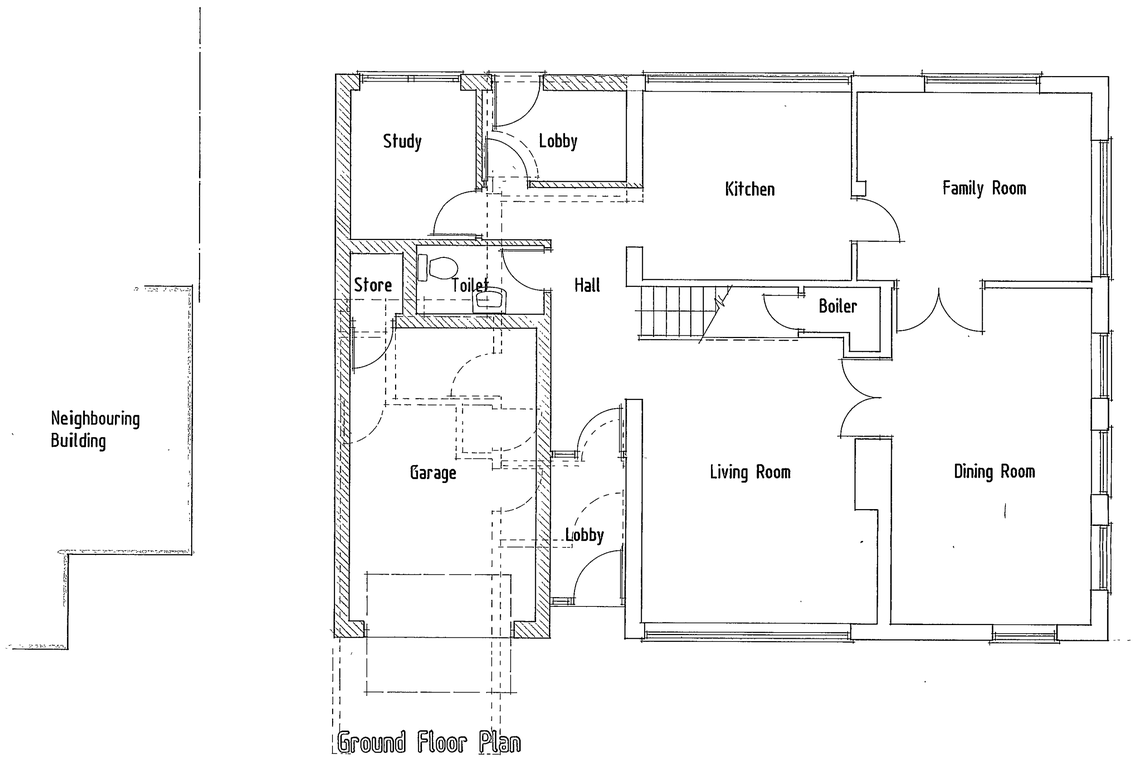

Ground Floor Plan

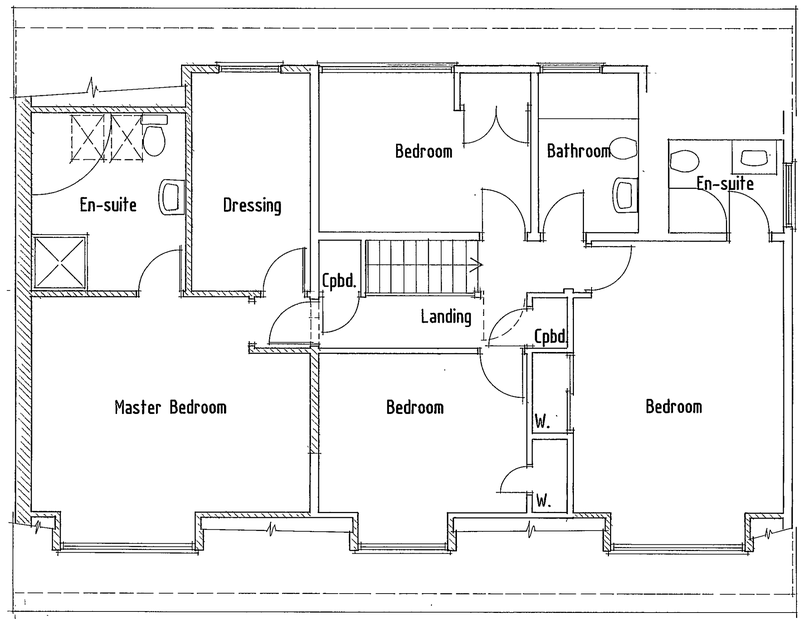

First Floor Plan

APPROVED

22.DEC.2002 0237

PROPOSED ALTERATIONS TO
No. 43 LINKWAY
CROWTHORNE BERKS.
For: Mr. & Mrs. L. HARDIE
Dec 2002 Scale 1:50 Drg. No. 03

Proposed Floor Plans

03/1104

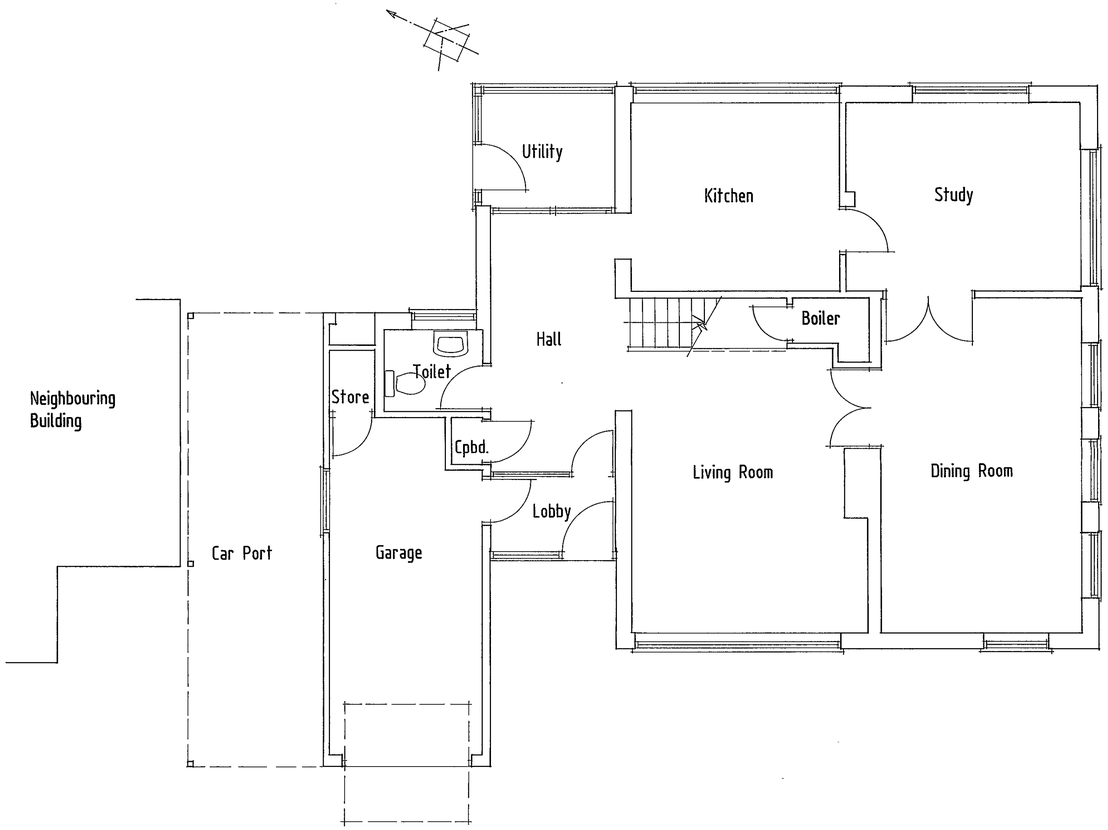

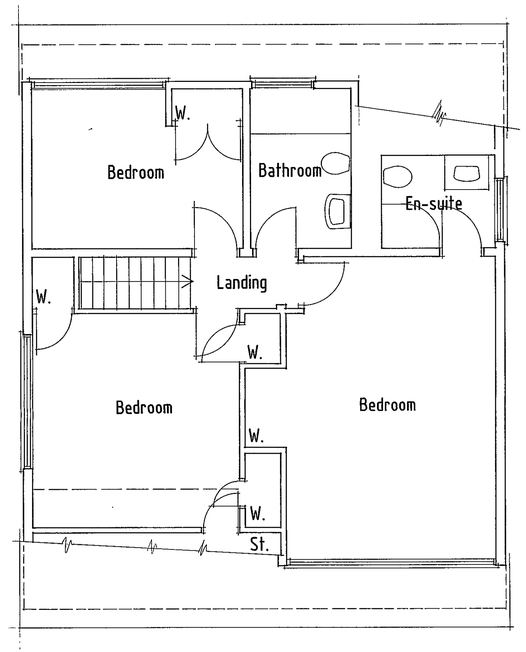

23.DEC.2002 8237

PROPOSED ALTERATIONS TO
No. 43 LINKWAY
CROWTHORNE BERKS.
For: Mr. & Mrs. L. HARDIE
Dec 2002 Scale 1:50 Drg No. 01

Survey - Floor Plans



Plain concrete roof tiles to match existing

Stained vertical timber boarding to match existing

Renove existing flat roof dormer

Painted timber windows to match existing

Facing brickwork to match existing

Front Elevation

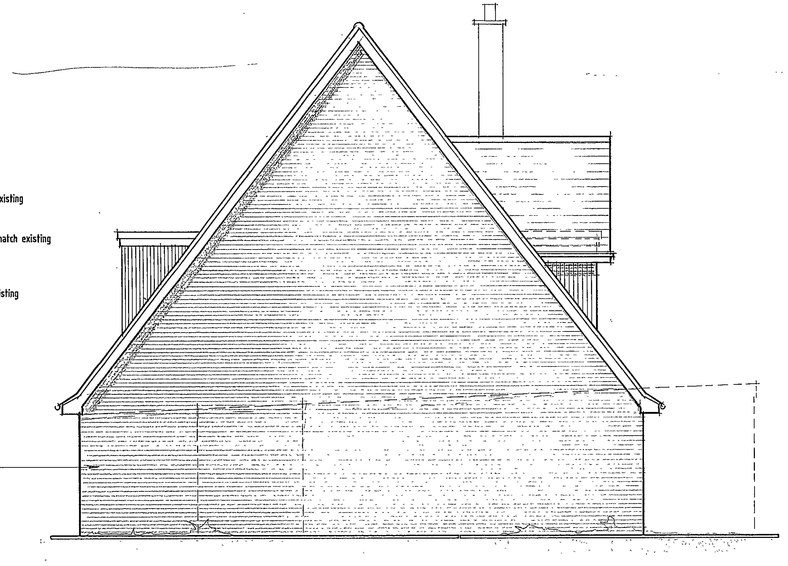

Side Elevation



Rear Elevation



Side Elevation

APPROVED

23 DEC 2002 C237

PROPOSED ALTERATIONS TO
No. 43 LINKWAY
CROWTHORNE BERKS.
For: Mr. & Mrs. L. HARDIE
Dec 2002 Scale 1:50 Drg. No. 04
Proposed Elevations

D 13/1/04

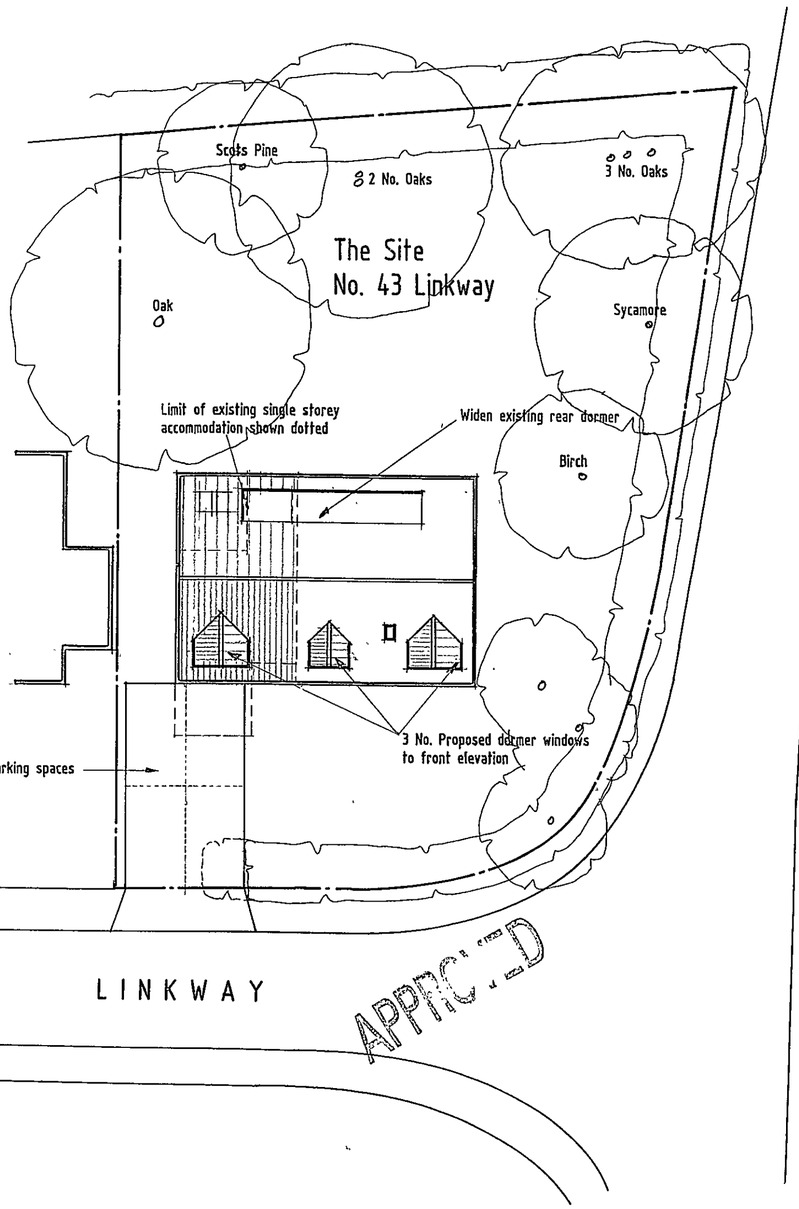

HEATHERWAY

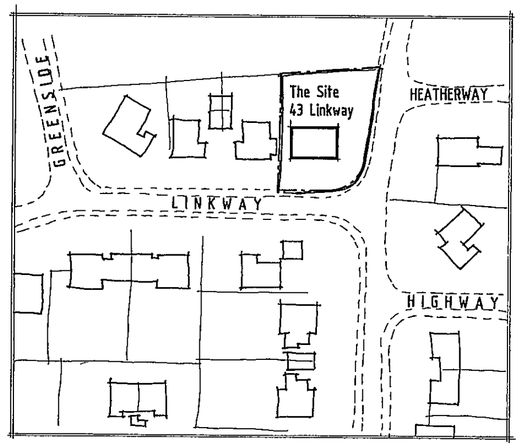

Location Plan Scale 1:1250

APPROVED

ADDITIONAL PLAN

8237/1

REV A Driveway parking indicated Jan 2003

PROPOSED ALTERATIONS TO
No. 43 LINKWAY
CROWTHORNE BERKS.
For: Mr. & Mrs. L. HARDIE
Dec 2002 Scale 1:200 Drg. No. 05A

Site Plan

13/1/04

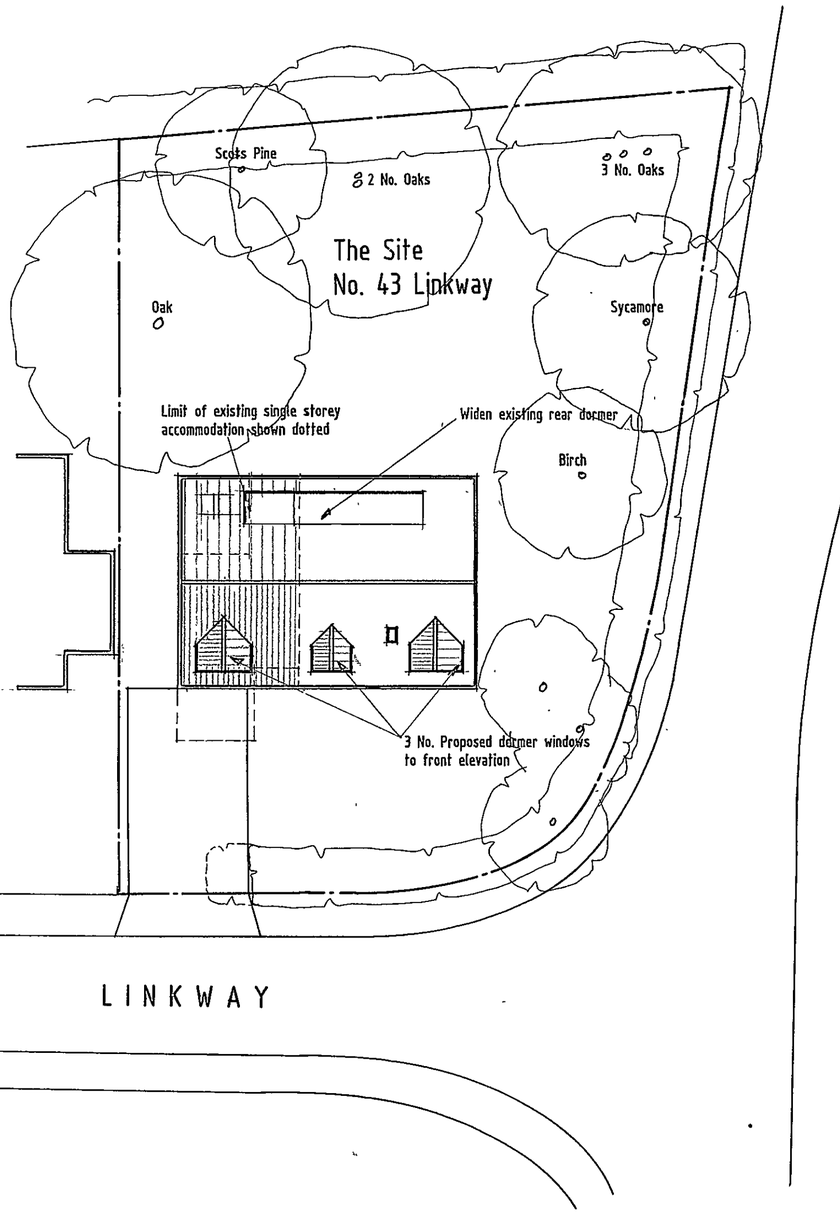

HEATHERWAY

LINKWAY

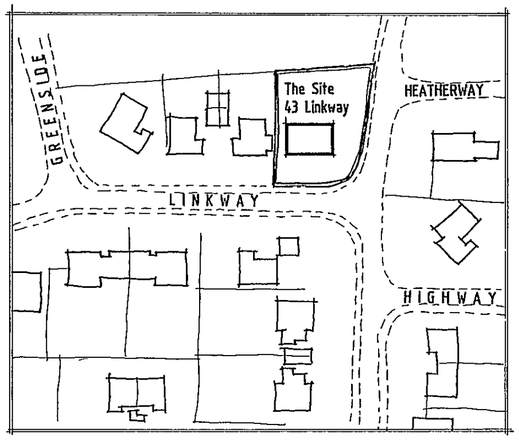

Location Plan Scale 1:1250

23.DEC.2002 01:37

PROPOSED ALTERATIONS TO
No. 43 LINKWAY
CROWTHORNE BERKS.
For: Mr. & Mrs. L. HARDIE
Dec 2002 Scale 1:200 Drg. No. 05

Site Plan