PROPOSED SIDE EXTENSION AT 108 REDHATCH DRIVE, EARLEY

APPROVED

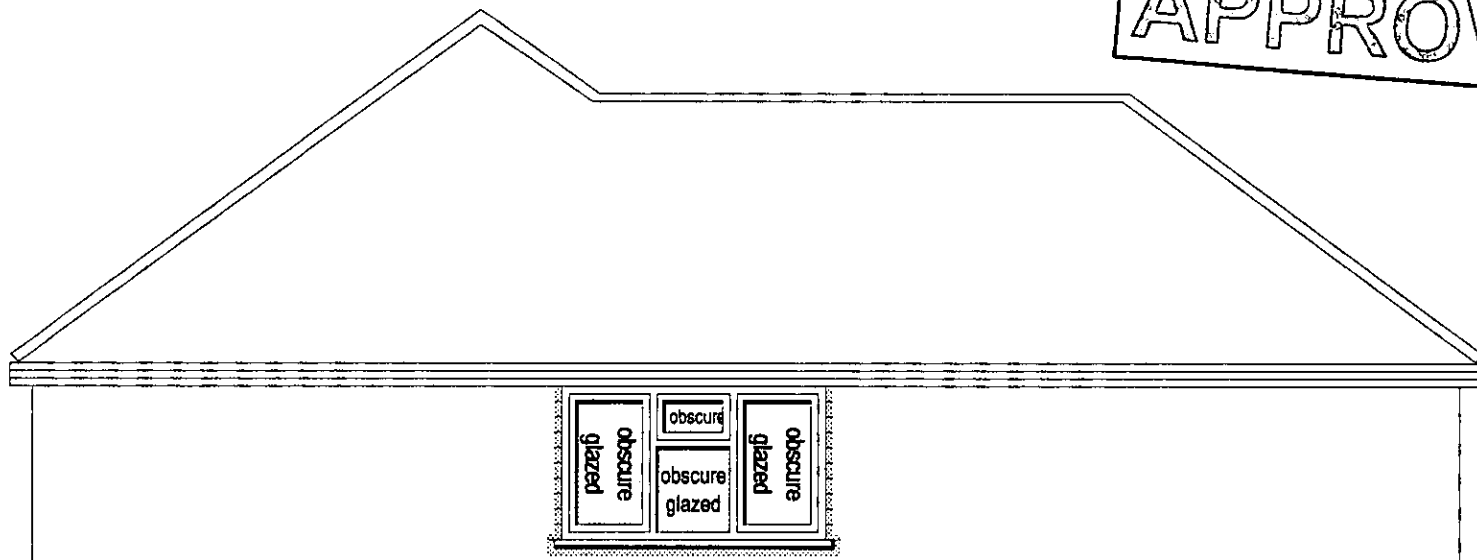

5

Title	Date	Scale	Rev.
PROPOSED WEST ELEVATION	DEC 2002	1:50	

23.DEC.2002 8238

4/13/03

PROPOSED SIDE EXTENSION AT 108 REDHATCH DRIVE, EARLEY

APPROVED

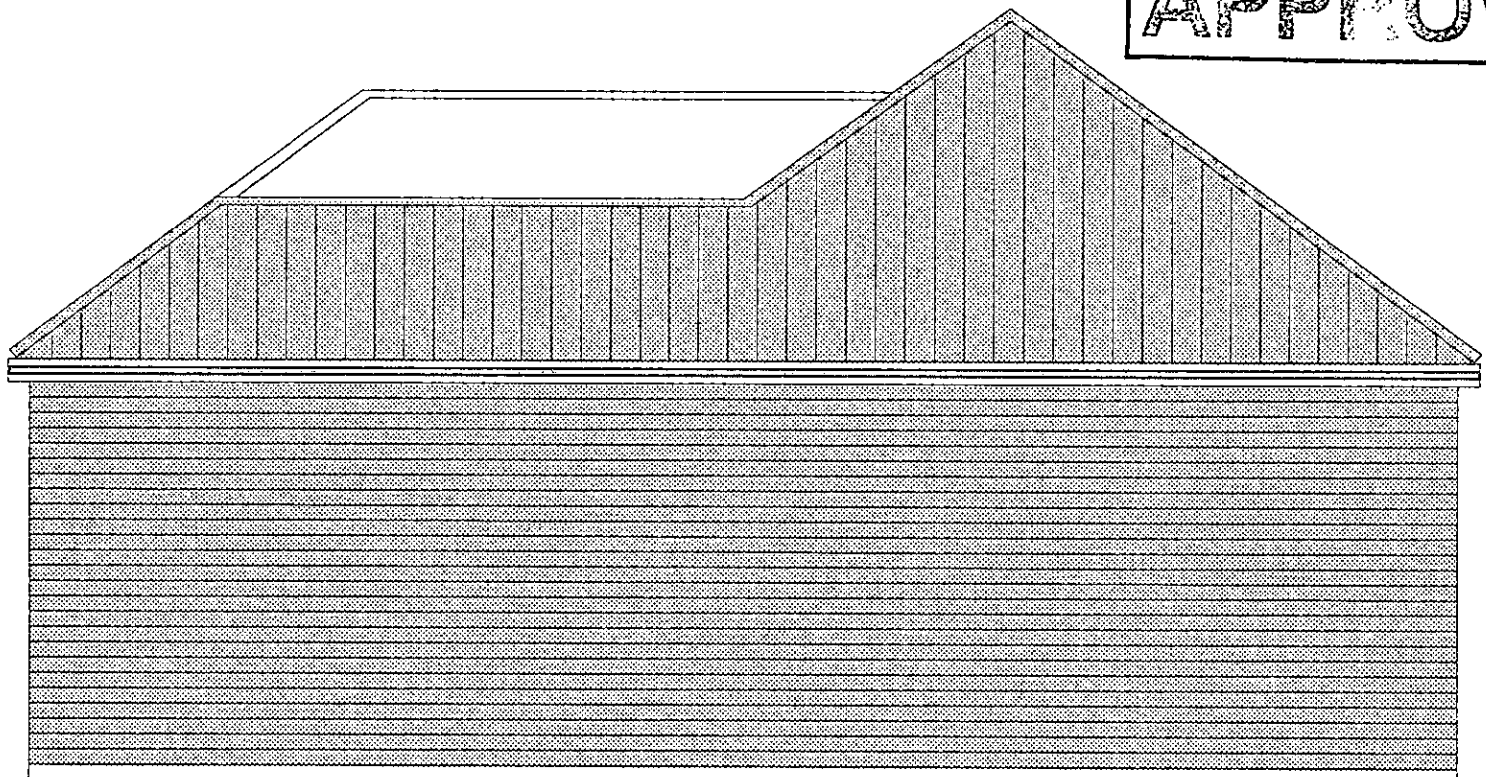

4

Title	Date	Scale	Rev.
PROPOSED EAST ELEVATION	DEC 2002	1:50	

23.DEC.2002 8238

cd 13/5/03

PROPOSED SIDE EXTENSION AT 108 REDHATCH DRIVE, EARLEY

APPROVED



3

23.DEC.2002 8238

Title	Date	Scale	Rev.
PROPOSED FRONT ELEVATION	DEC 2002	1:50	

cd 13/1/03

23.DEC.2002 8238

PROPOSED SIDE EXTENSION AT 108 REDHATCH DRIVE, EARLEY

APPROVED

Elm Lane ← REDHATCH DRIVE → Beech Lane

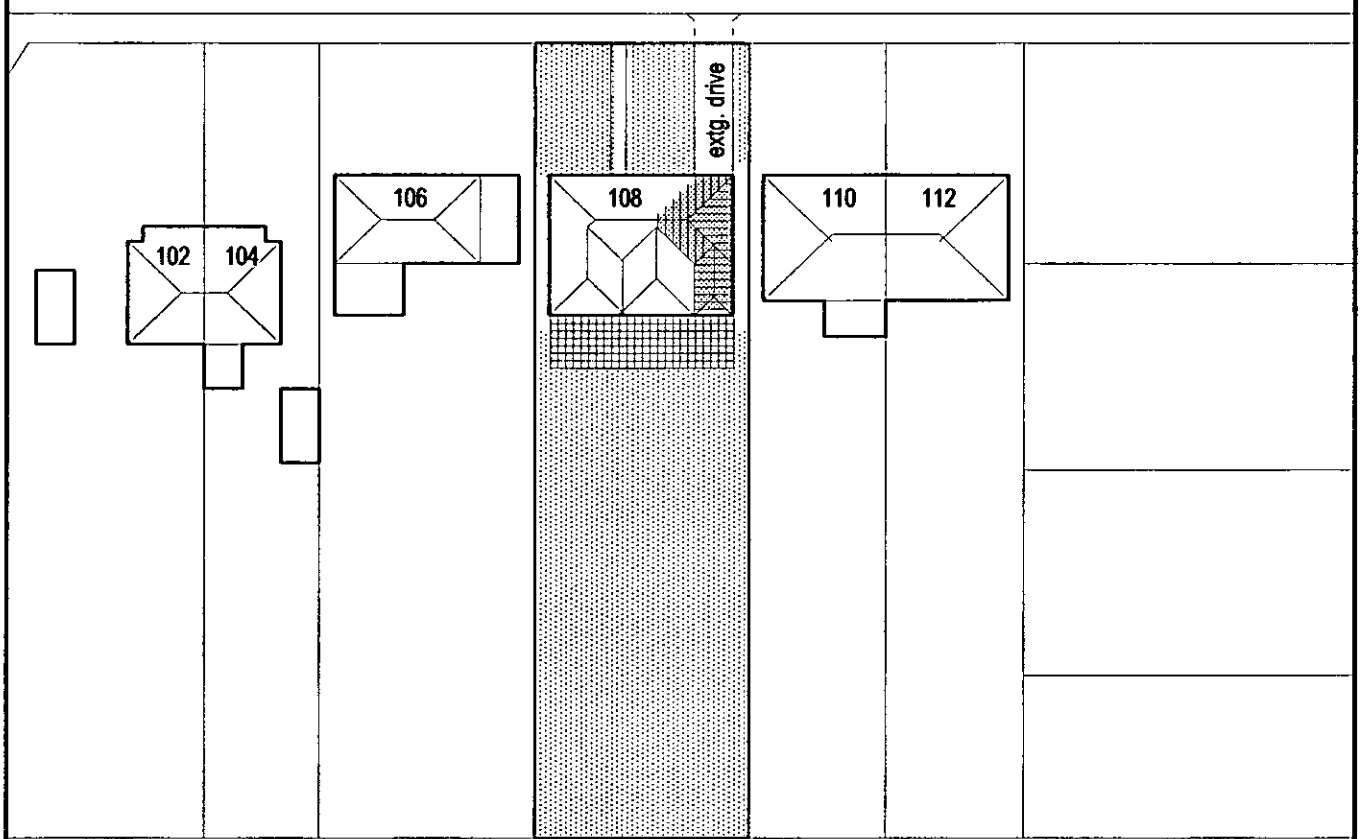

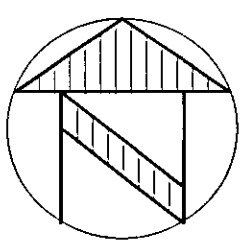

7

Title	Date	Scale	Rev.
PROPOSED BLOCK PLAN	DEC 2002	1:500	

23.DEC.2002 8238

PROPOSED SIDE EXTENSION AT 108 REDHATCH DRIVE, EARLEY.

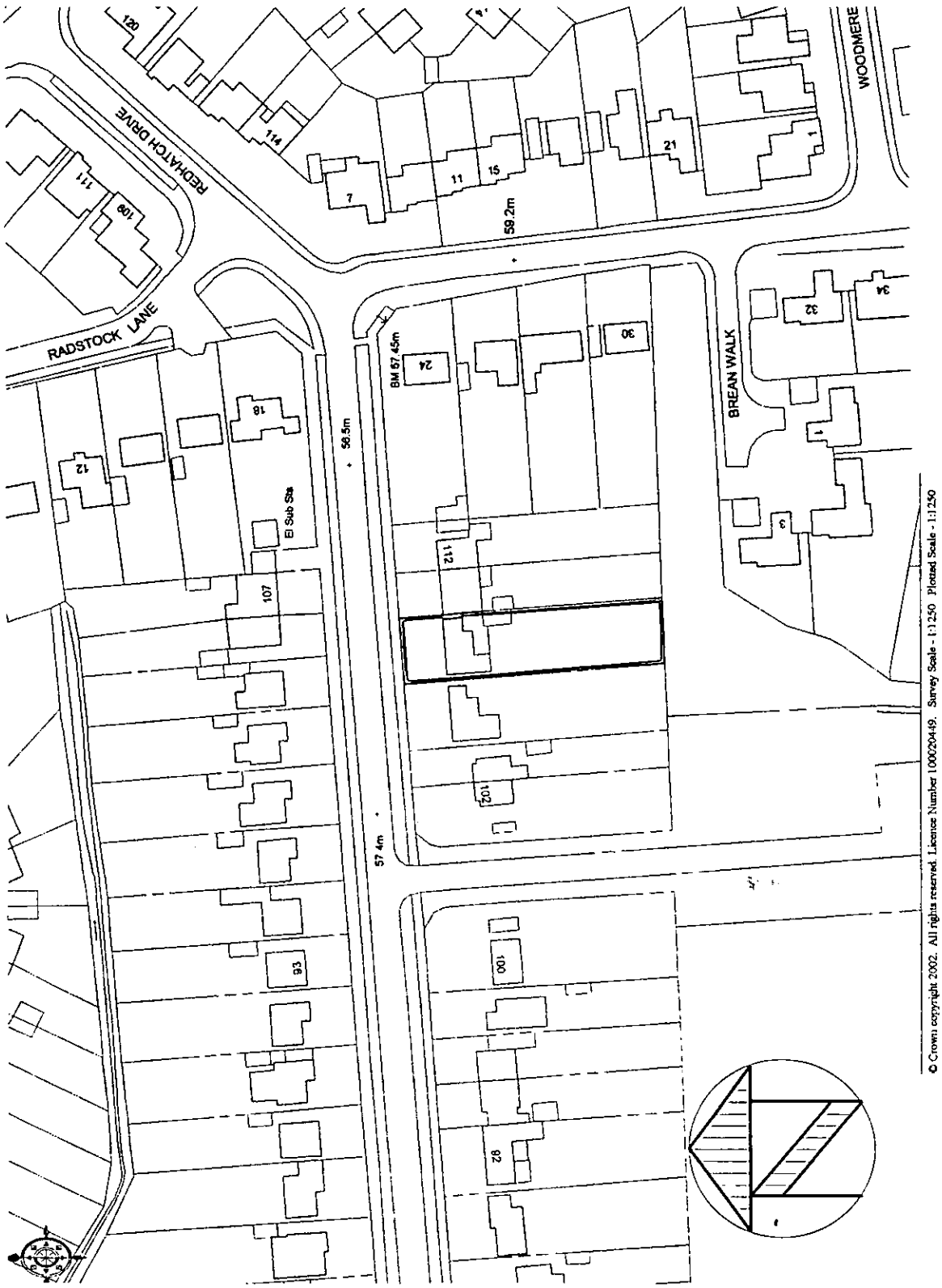

© Crown copyright 2002. All rights reserved. Licence Number 100020449. Survey Scale - 1:1250 Plotted Scale - 1:1250

Title	Date	Scale	Rev.
SITE LOCATION PLAN	DEC 2002	1:1250	

PROPOSED SIDE EXTENSION AT 108 REDHATCH DRIVE, EARLEY

APPROVED



Title	Date	Scale	Rev.
PROPOSED REAR ELEVATION	DEC 2002	1:50	

23 DEC 2002 8238

9/13/5/03

23.DEC.2002 8238



This map is based upon Ordnance Survey material with the permission of Ordnance Survey on behalf of the Controller of HMSO. © Crown Copyright.
Unauthorised reproduction infringes Crown Copyright and may lead to prosecution or civil proceedings.Wokingham District Council Licence LA086134

Development Control,Wokingham District Council.
2 January 2003

Scale: 1 : 1250

N
W E
S

23.DEC.2002 8238

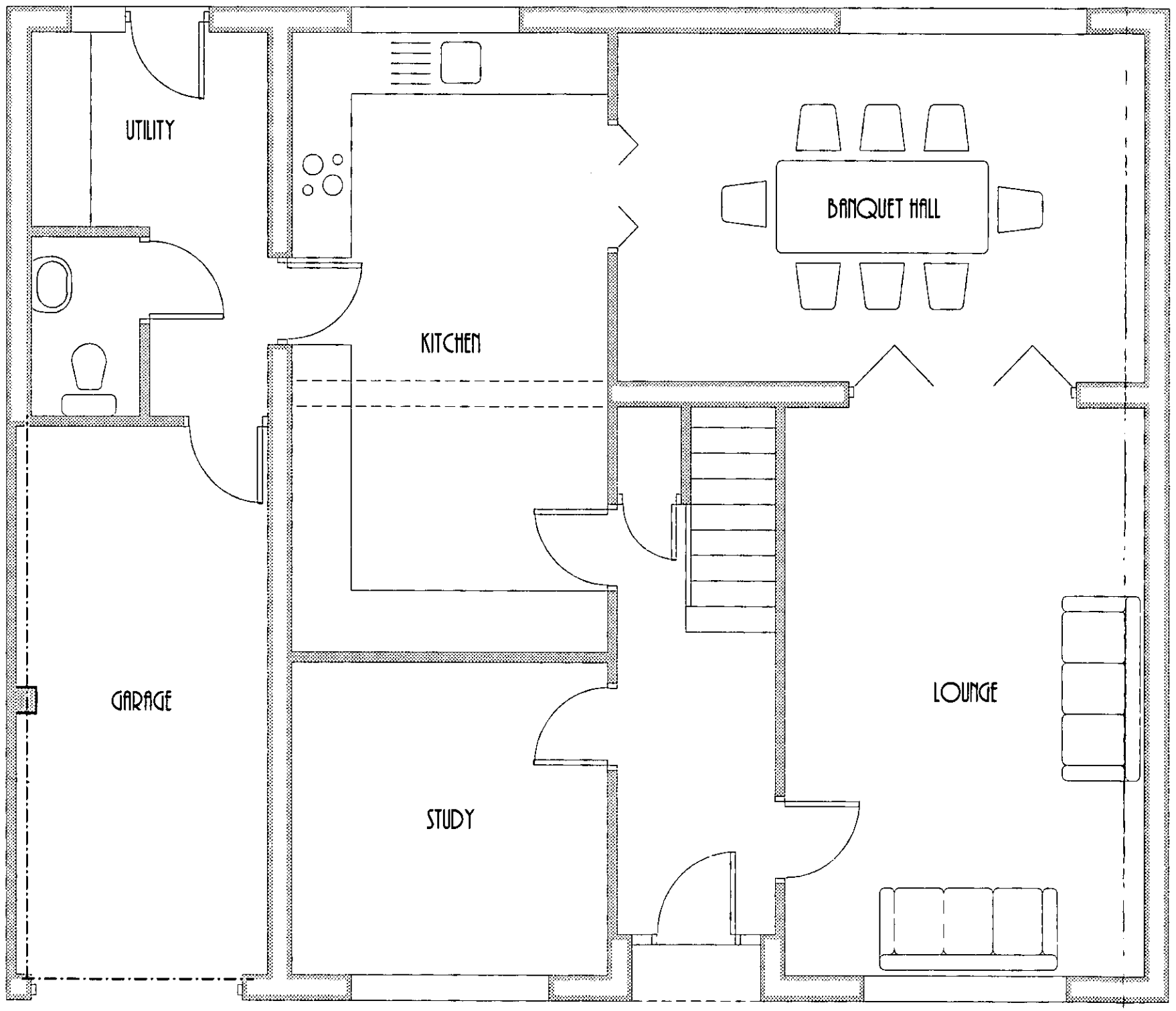

APPROVED

1

PROPOSED SIDE EXTENSION AT 108 REDHATCH DRIVE, EARLEY.	Title GROUND FLOOR PLAN	Date NOV '02	Scale 1:50	Rev.

23.DEC.02 8238

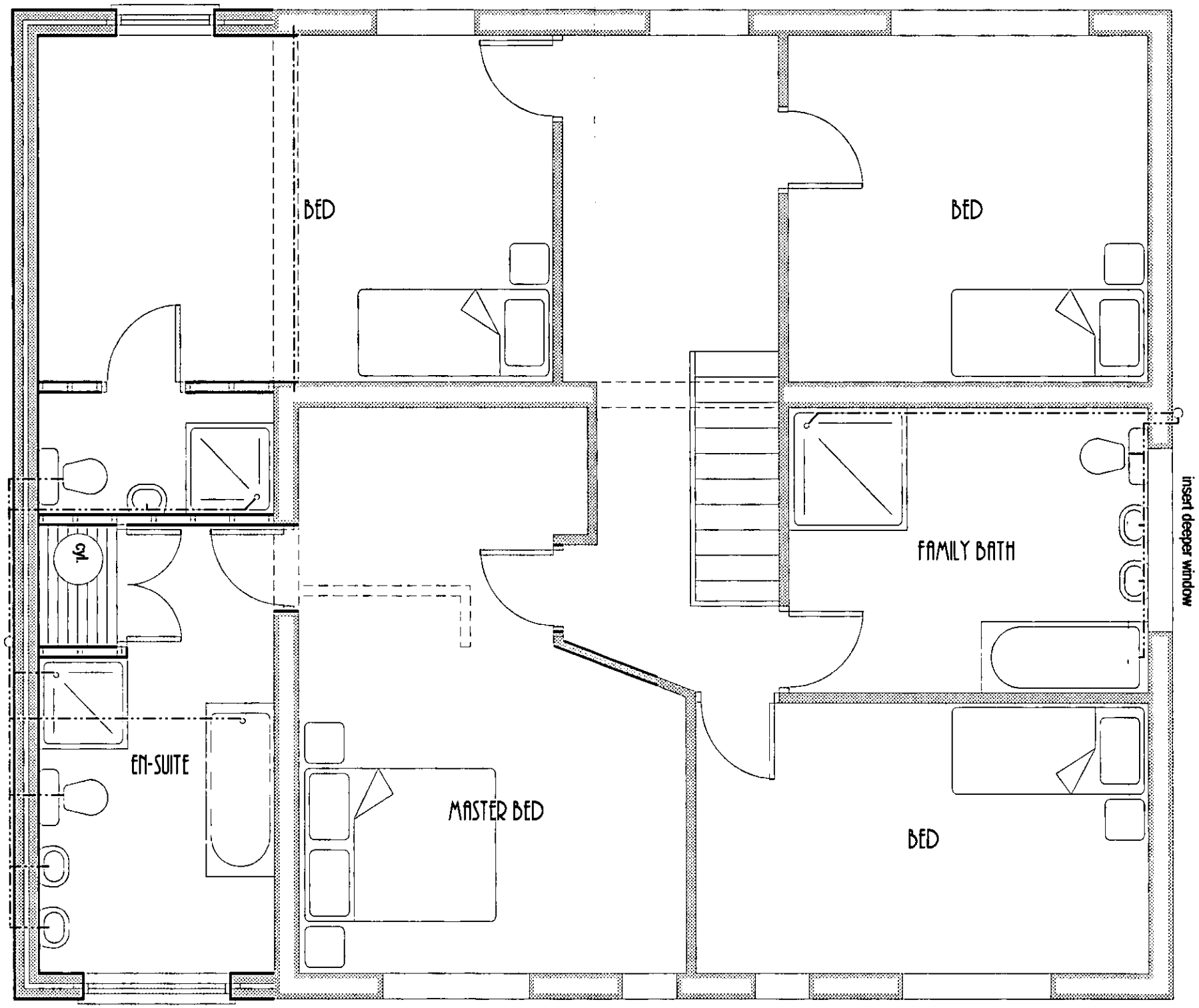

APPROVED

2

PROPOSED SIDE EXTENSION AT 108 REDHATCH DRIVE, EARLEY.	Title FIRST FLOOR PLAN	Date NOV '02	Scale 1:50	Rev.

D 13/5/03



SCALE: 1 : 500

USER ID: ks107

DATE: 14/01/2003

NRSWA RESPONSE

GRID REFERENCE : 474424, 170907, SU7470

LP MAINS
MP MAINS
IP MAINS
LHP MAINS
NHP MAINS

0m 20m

Approximate scale 1 : 500 printed on A3 Colour Landscape

Some examples of Plant Items:

Valve | Depth of Cover | Syphon | Diameter Change | Material Change

This plan shows only those pipes owned by Transco plc in its role as a Licensed Gas Transporter (GT). Gas pipes owned by other GTs and also privately owned may be present in this area. Information with regard to such pipes should be obtained from the owners. The information shown on this plan is given without obligation, or warranty, the accuracy thereof cannot be guaranteed. Service pipes, valves, syphons, stub connections, etc., are not shown but their presence should be anticipated. No liability of any kind whatsoever is accepted by Transco plc, its agents or servants for any error or omission. Safe digging practices, in accordance with HS(G)47, must be used to verify and establish the actual position of mains, pipes, services and other apparatus on site before any mechanical plant is used. It is your responsibility to ensure that this information is provided to all persons (either direct labour or contractors) working for you on or near gas apparatus. The information included on this plan should not be referred to beyond a period of 28 days from the date of issue.

Desktop MAPS Version 3.0.1

Transco

St Mary Cray

This plan is reproduced from or based on the OS map by Transco plc, with the sanction of the controller of HM Stationery Office. Crown Copyright Reserved.