DO NOT SCALE FROM THIS DRAWING. VERIFY ALL DIMENSIONS BEFORE SETTING OUT. COMMENCING WORK OR MAKING ANY SHOP DRAWINGS. REPORT ANY DISCREPANCIES TO SUPERVISING OFFICER IMMEDIATELY.
© COPYRIGHT

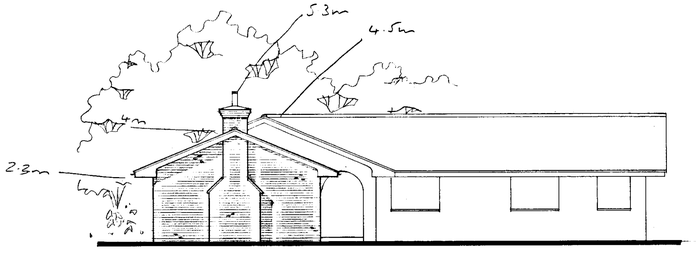

South Elevation

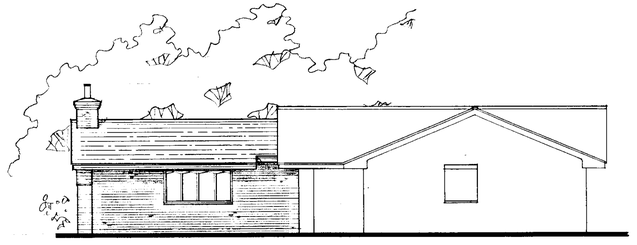

West Elevation

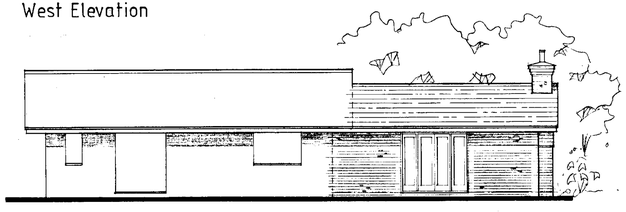

East Elevation

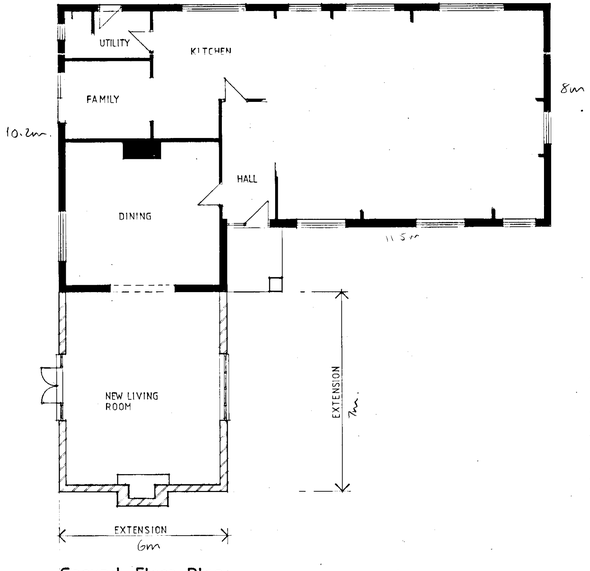

Ground Floor Plan



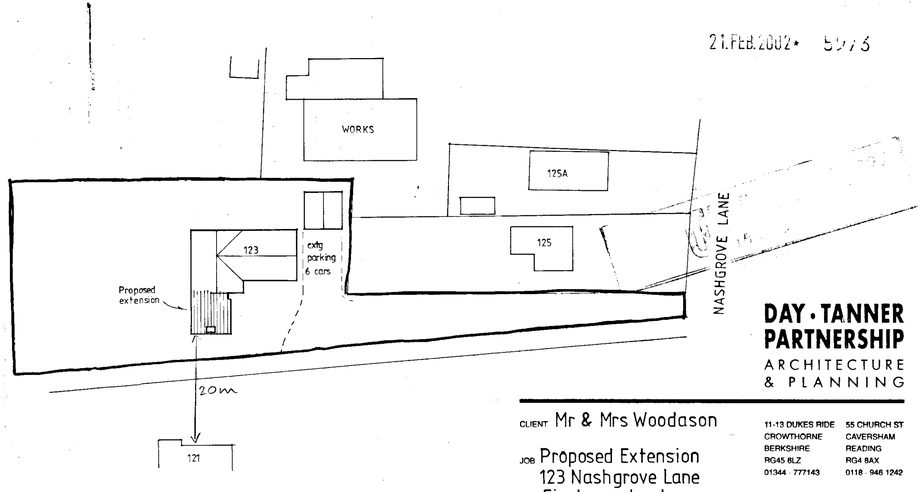

Site Plan SCALE 1:500

21.FEB.2002 • 5073

DAY · TANNER PARTNERSHIP
ARCHITECTURE & PLANNING

CLIENT Mr & Mrs Woodason

JOB Proposed Extension
123 Nashgrove Lane

DRG Finchampstead
PLAN, ELEVATIONS.

SCALE 1:100 1:500 DRAWN DATE Feb 02.

11-13 DUKES RIDE
CROWTHORNE
BERKSHIRE
RG45 6LZ
01344 · 777143

55 CHURCH ST
CAVERSHAM
READING
RG4 8AX
0118 · 946 1242

1831 / 01

cJ 24/5/02