Ordnance Survey®

19.NOV.2002 8056

APPROVED

# Siteplan®

1:1250 Scale

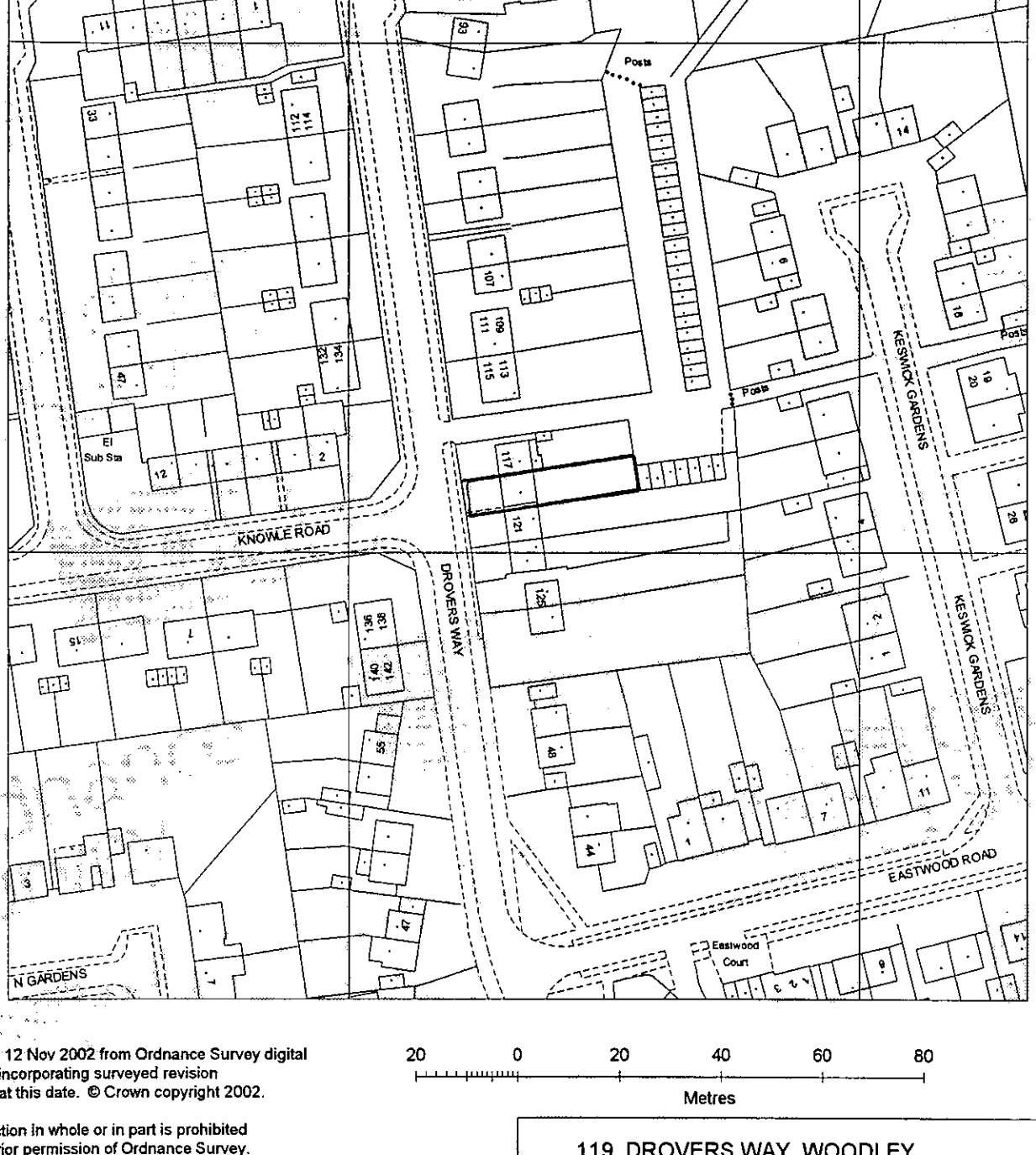


Produced 12 Nov 2002 from Ordnance Survey digital data and incorporating surveyed revision available at this date. © Crown copyright 2002.

Reproduction in whole or in part is prohibited without prior permission of Ordnance Survey.

Ordnance Survey and the OS symbol are registered trade marks and Siteplan a trade mark of Ordnance Survey, the national mapping agency of Great Britain.

20 0 20 40 60 80

Metres

119 DROVERS WAY, WOODLEY
READING
RG5 3PU

Centre coordinates : 476332mE 172012mN

National Grid sheet reference at centre of this Siteplan: SU7672SW.

Supplied by : Dome, Guildford
Serial Number : 534224

Ordnance Survey

This document has been security printed for Ordnance Survey to prevent unauthorized copying

Kalamazoo 10378923 m 10/01

19 NOV 2002 8056

APPROVED

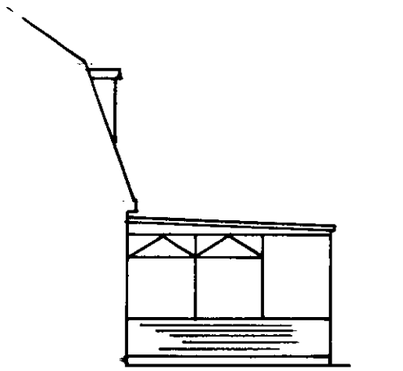

LEFT SIDE ELEVATION

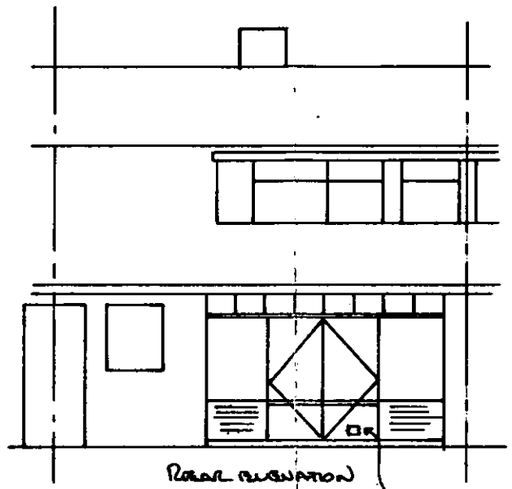


REAR ELEVATION

WHITE PANELS IN DOORS BELOW MIDRAIL WITH CATFLAP ASSHOWN

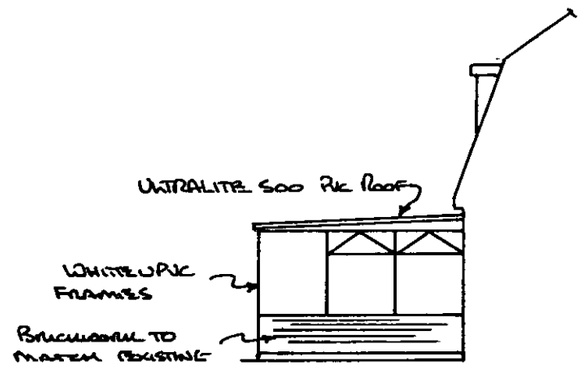


RIGHT SIDE ELEVATION

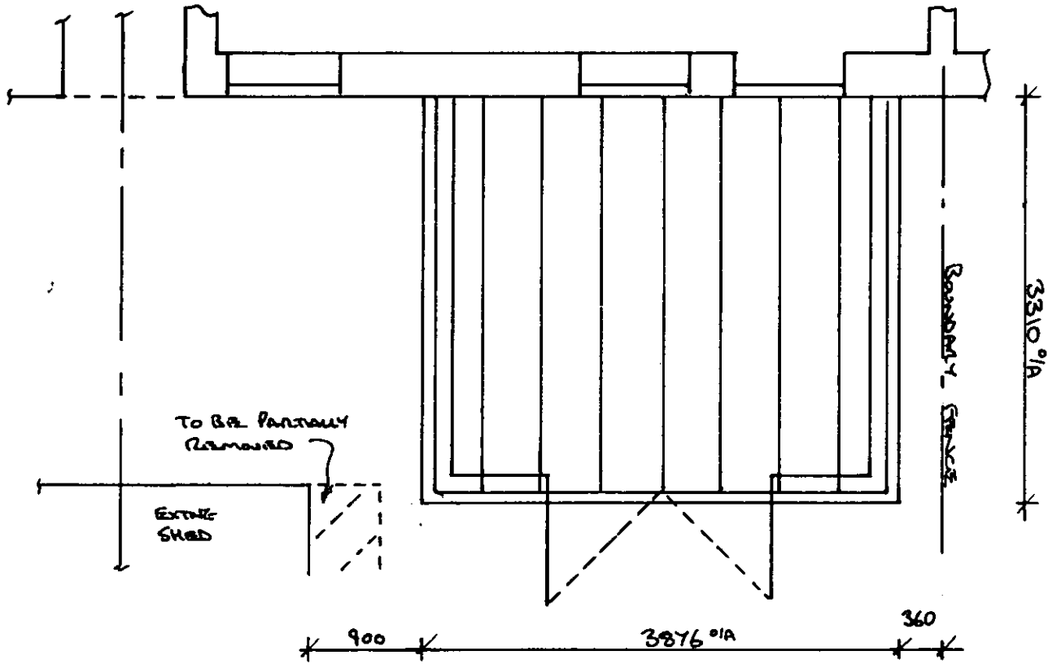


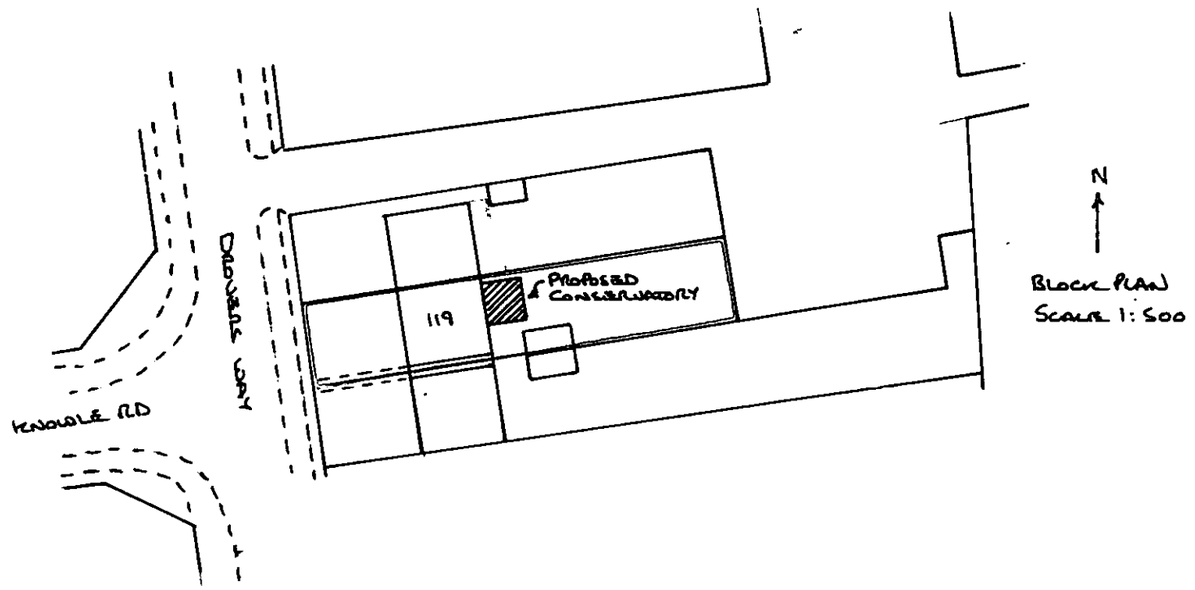


BLOCK PLAN
SCALE 1:500

PROPOSED CONSERVATORY TO THE REAR OF....

119 DROVERS WAY
WOODLEY
READING BERKS
RG5 3PU

SCALES 1:500 1:100 1:50
DRG Nº BB:4000057:01
DATE 18:11:02




This map is based upon Ordnance Survey material with the permission of Ordnance Survey on behalf of the Controller of HMSO. © Crown Copyright.
Unauthorised reproduction infringes Crown Copyright and may lead to prosecution or civil proceedings.Wokingham District Council Licence LA086134

Central Support,Wokingham District Council.
20 November 2002

Scale: 1 : 1250

N
W E
S