Lower Culham Farm

SIMMONS & SONS
CHARTERED SURVEYORS • INDEPENDENT SINCE 1802 • RICS

Reproduced under licence from Ordnance Survey. Copyright reserved

JB 1
19 NOV 2002
8038

A
1076 m2

B
290 m2

65 m2
D

216 m2
C

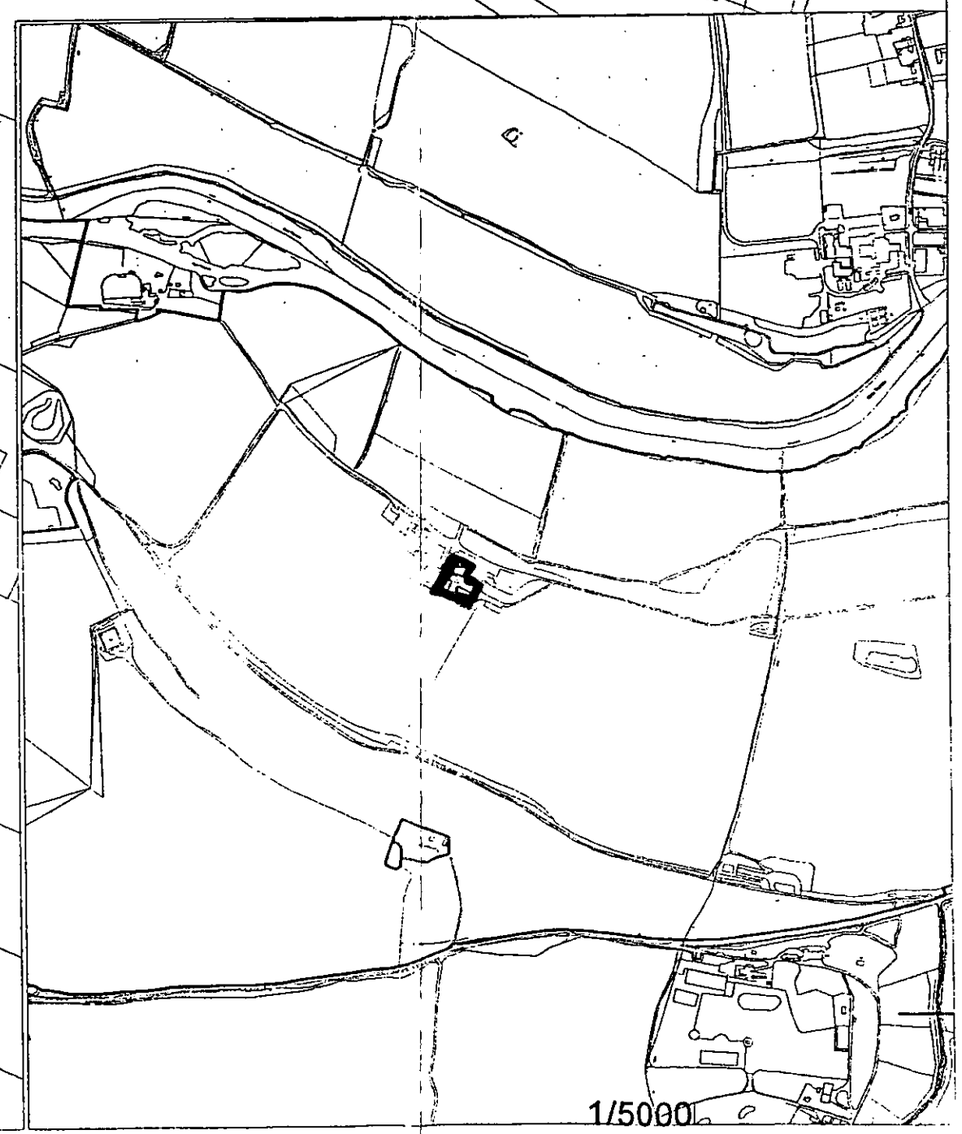

479763. 183240 7/10/2002 1:500 1/5000

SIMMONS & SONS
CHARTERED SURVEYORS • INDEPENDENT SINCE 1802 • RICS

Reproduced under licence from Ordnance Survey. Copyright reserved

BT1
19.NOV.2002 8C38

Lower Culham Farm

A
1076 m2

B
290 m2

65 m2

C
216 m2

D

1/5000

Lower Culham Farm

SIMMONS & SONS
CHARTERED SURVEYORS • INDEPENDENT SINCE 1802 • RICS

Reproduced under licence from Ordnance Survey. Copyright reserved

JB1

19.NOV.2002 8038

1076 m2

290 m2

65 m2

216 m2

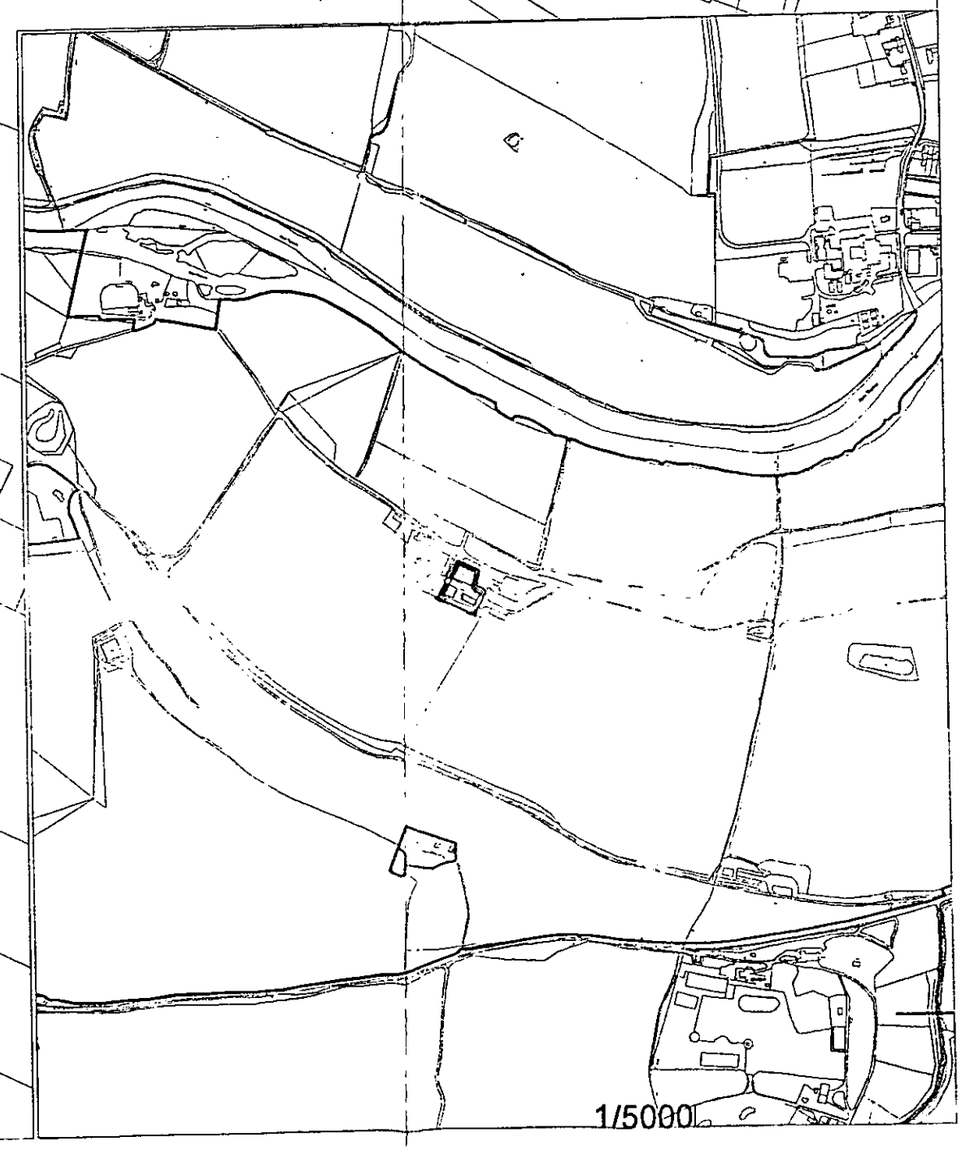

479763, 183240 7/10/2002 1:500 1/5000

SIMMONS & SONS

CHARTERED SURVEYORS • INDEPENDENT SINCE 1802 • RICS

Reproduced under licence from Ordnance Survey. Copyright reserved

19.NOV.2002 8038

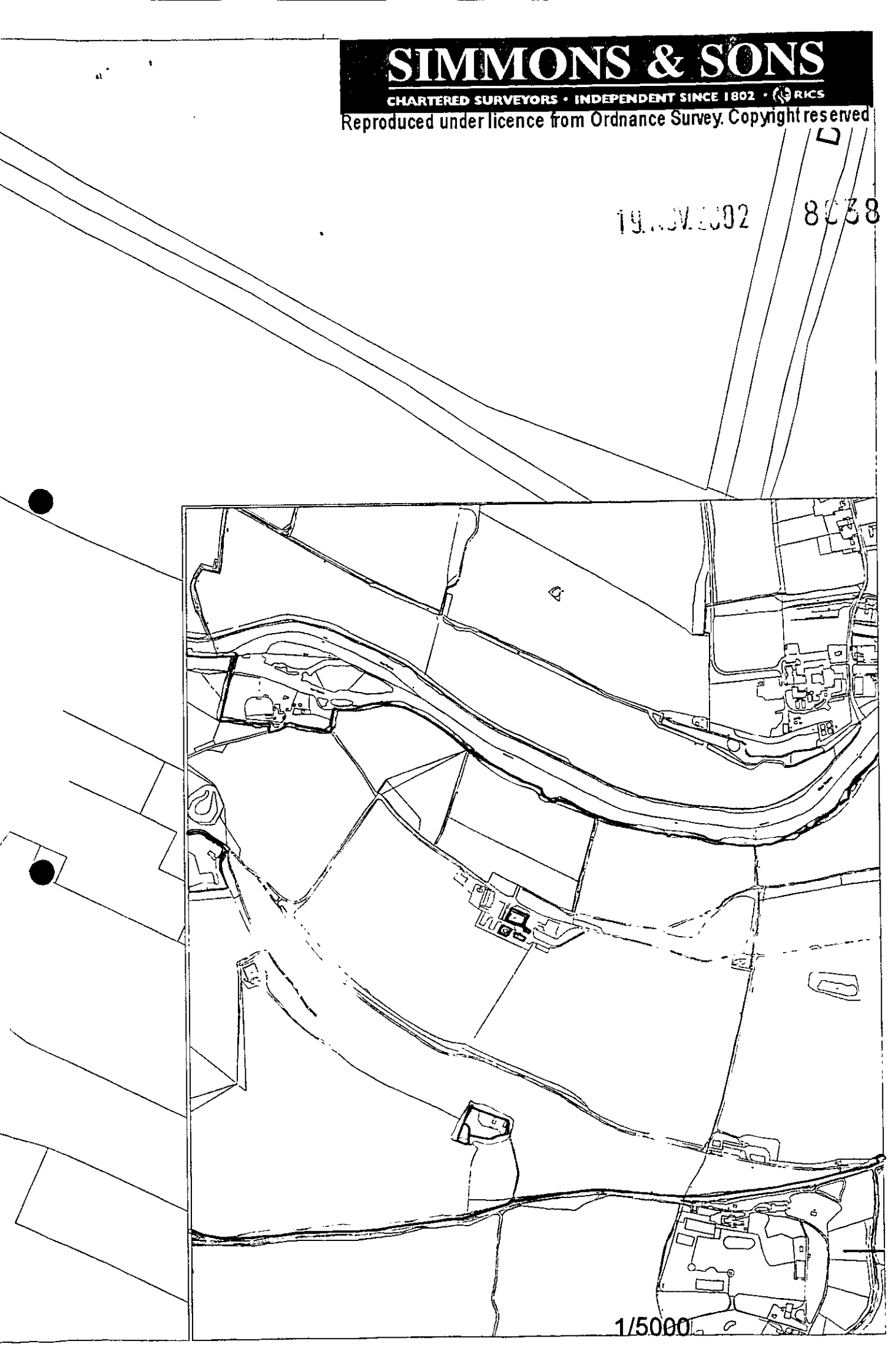

1/5000

Lower Culham Farm

SIMMONS & SONS
CHARTERED SURVEYORS • INDEPENDENT SINCE 1802 • RICS

Reproduced under licence from Ordnance Survey. Copyright reserved

JH 1

19.NOV.2002 8038

A
1076 m2

B
290 m2

65 m2

C
216 m2

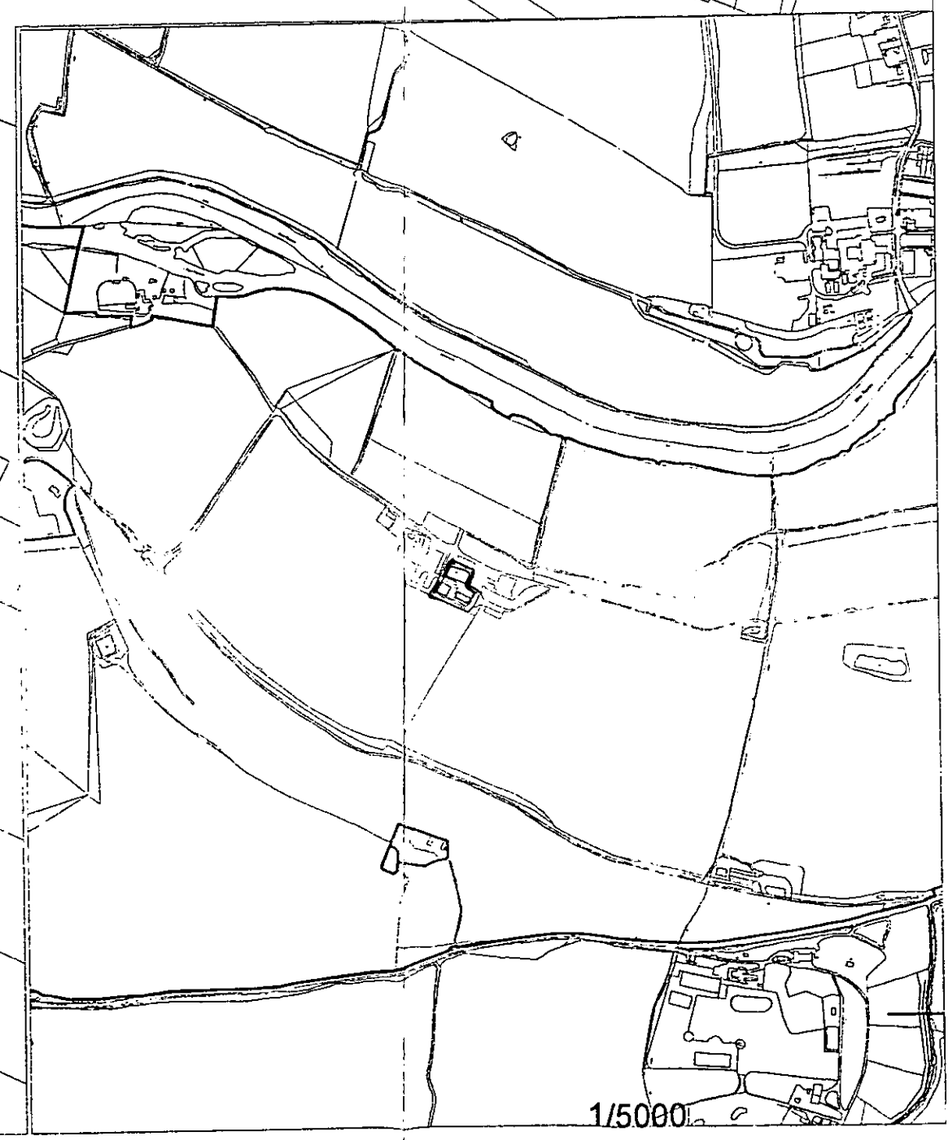

1/5000

479763, 183240 7/10/2002 1:500

Lower Culham Farm

SIMMONS & SONS
CHARTERED SURVEYORS · INDEPENDENT SINCE 1802 · RICS

Reproduced under licence from Ordnance Survey. Copyright reserved

19. PN1 8038

1076 m2

290 m2

65 m2

216 m2

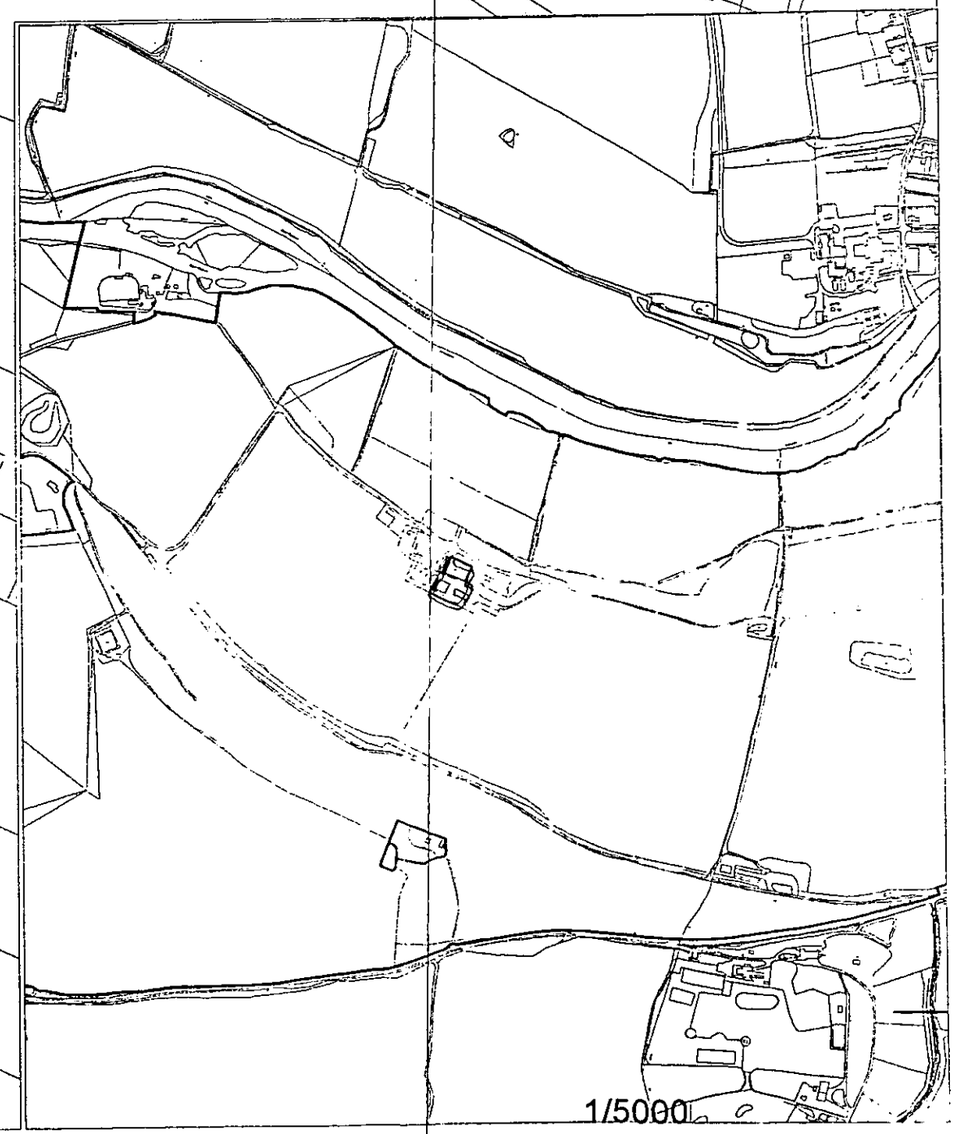

479763, 183240 7/10/2002 1:500 1/5000

SIMMONS & SONS
CHARTERED SURVEYORS · INDEPENDENT SINCE 1802 · RICS
Reproduced under licence from Ordnance Survey. Copyright reserved

TG1

19.NOV.2002 8038

Lower Culham Farm

1076 m2

290 m2

65 m2

216 m2

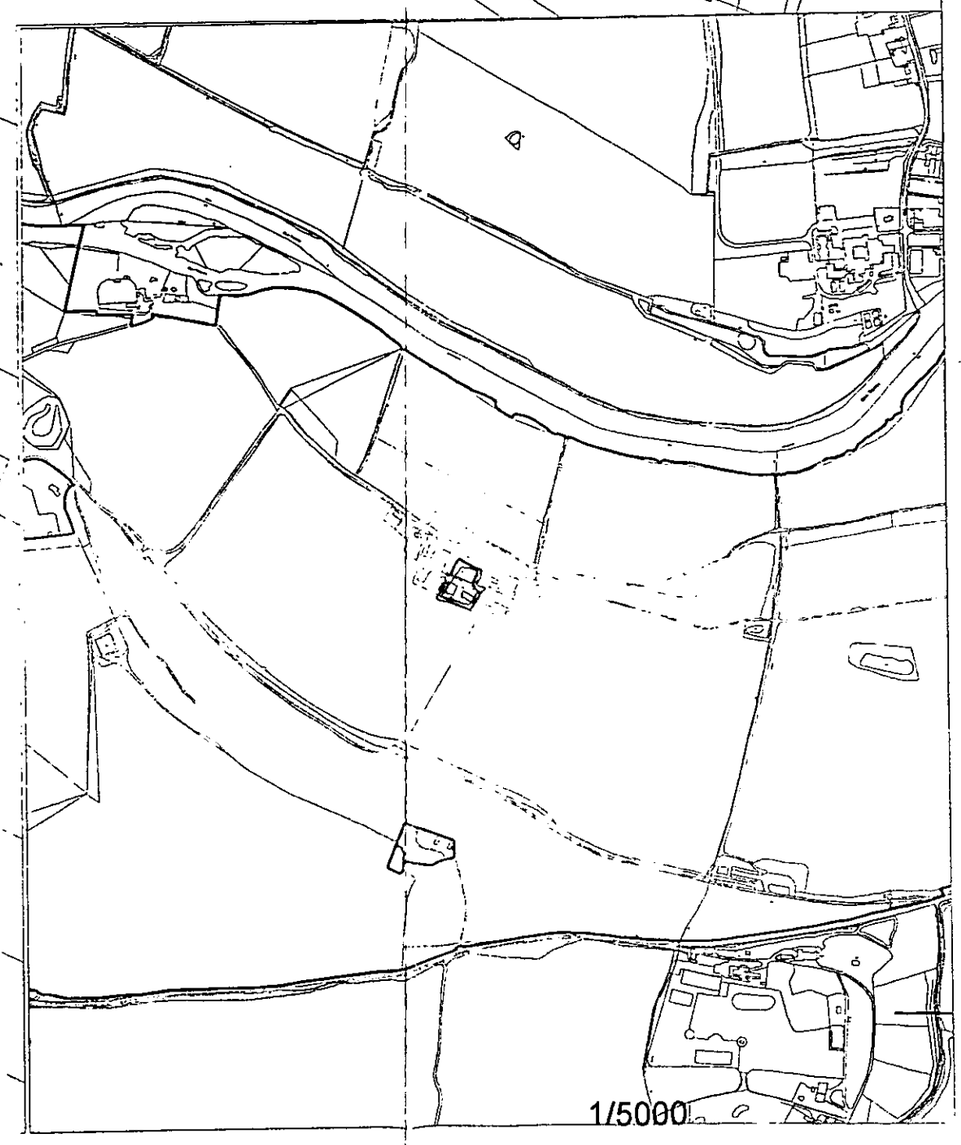

479763, 183240 7/10/2002 1:500 1/5000

SIMMONS & SONS
CHARTERED SURVEYORS · INDEPENDENT SINCE 1802 · RICS

Reproduced under licence from Ordnance Survey. Copyright reserved

BT1

19.NOV.2002 8C38

Lower Culham Farm

1076 m2

65 m2

290 m2

216 m2

1/5000

Lower Culham Farm

SIMMONS & SONS
CHARTERED SURVEYORS · INDEPENDENT SINCE 1802 · RICS

Reproduced under licence from Ordnance Survey. Copyright reserved

TG1

19.NOV.2002 8038

1076 m2

290 m2

65 m2

216 m2

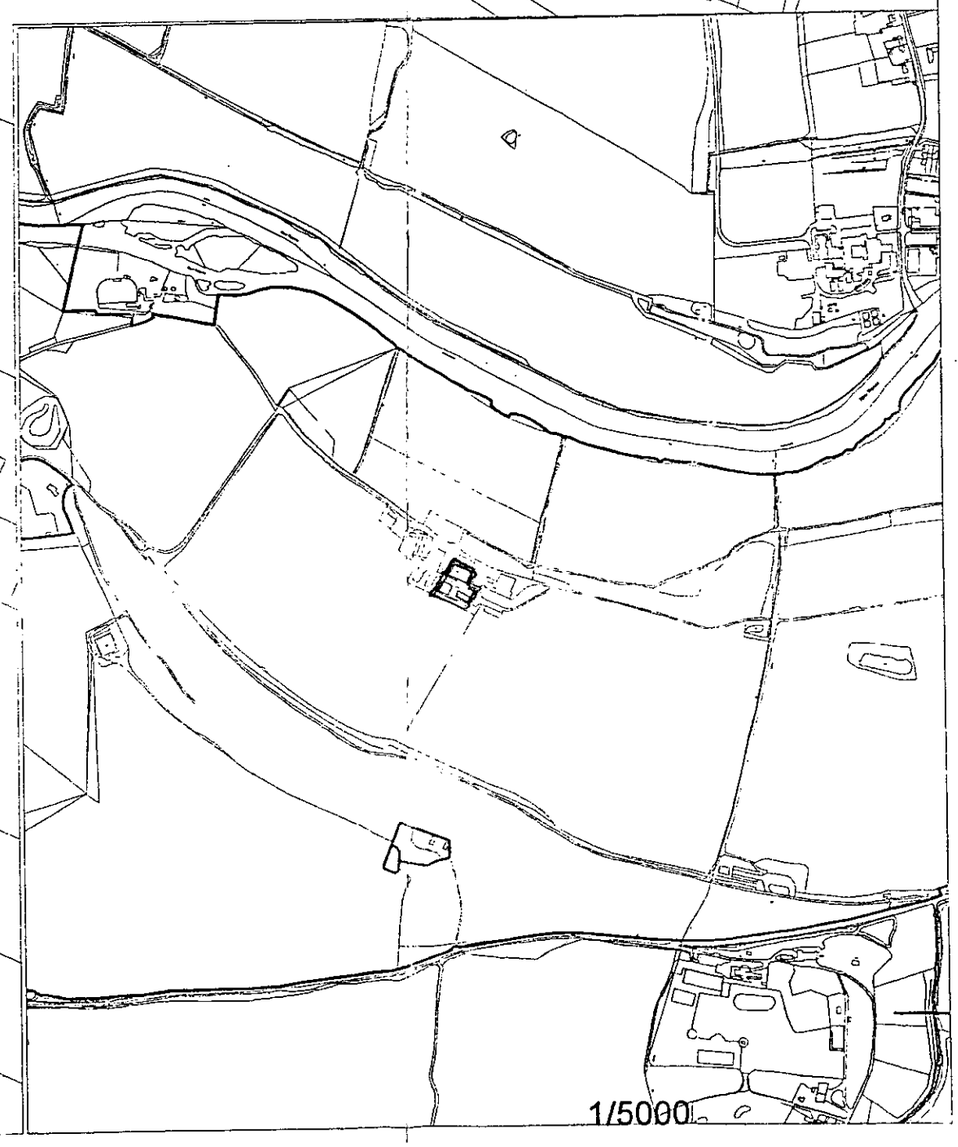

479763, 183240 7/10/2002 1:500

1/5000

19.NOV.2002 8038

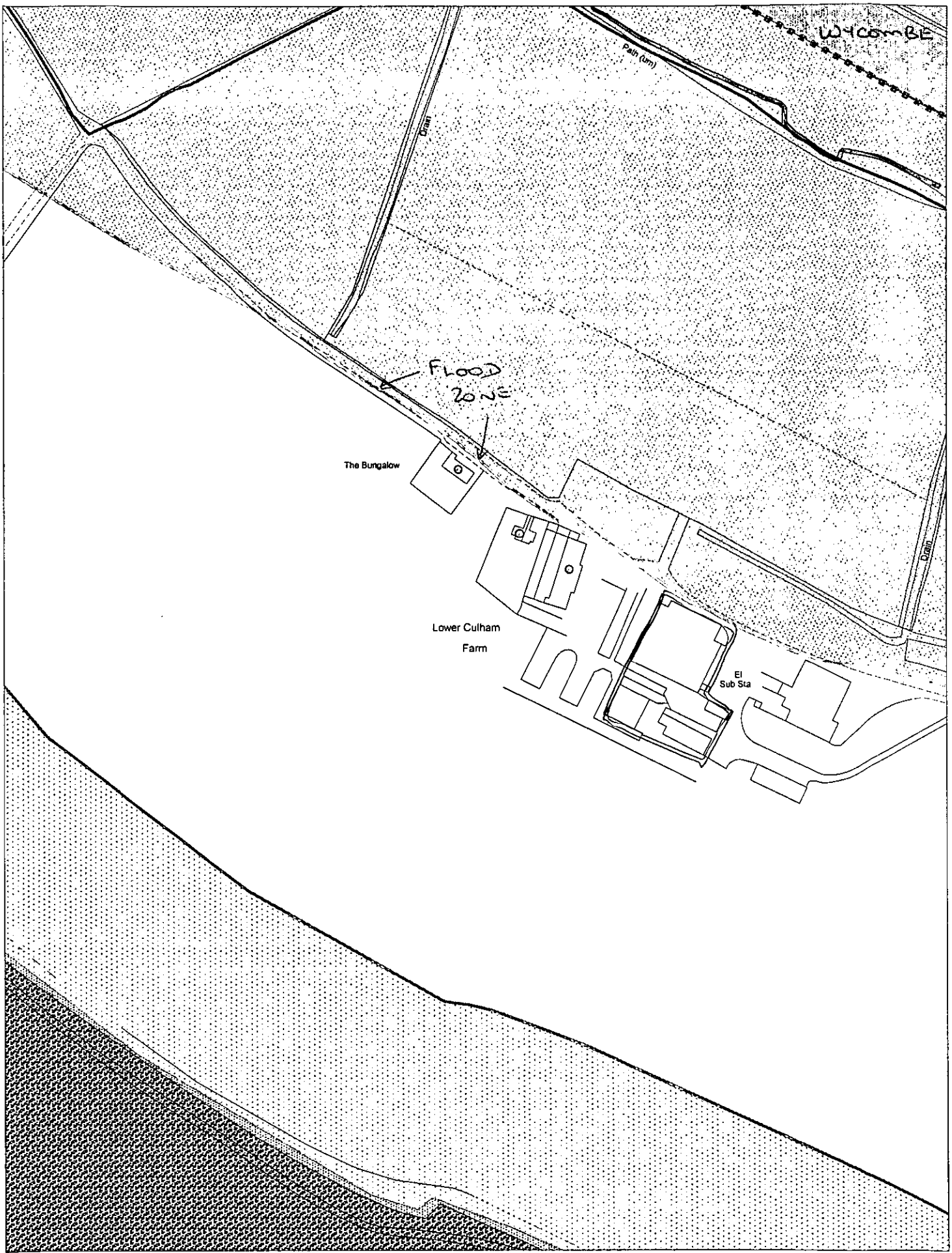

This map is based upon Ordnance Survey material with the permission of Ordnance Survey on behalf of the Controller of HMSO. © Crown Copyright. Unauthorised reproduction infringes Crown Copyright and may lead to prosecution or civil proceedings. Wokingham District Council Licence LA086134

Development Control, Wokingham District Council.
25 November 2002

Scale: 1 : 2500

N
W E
S

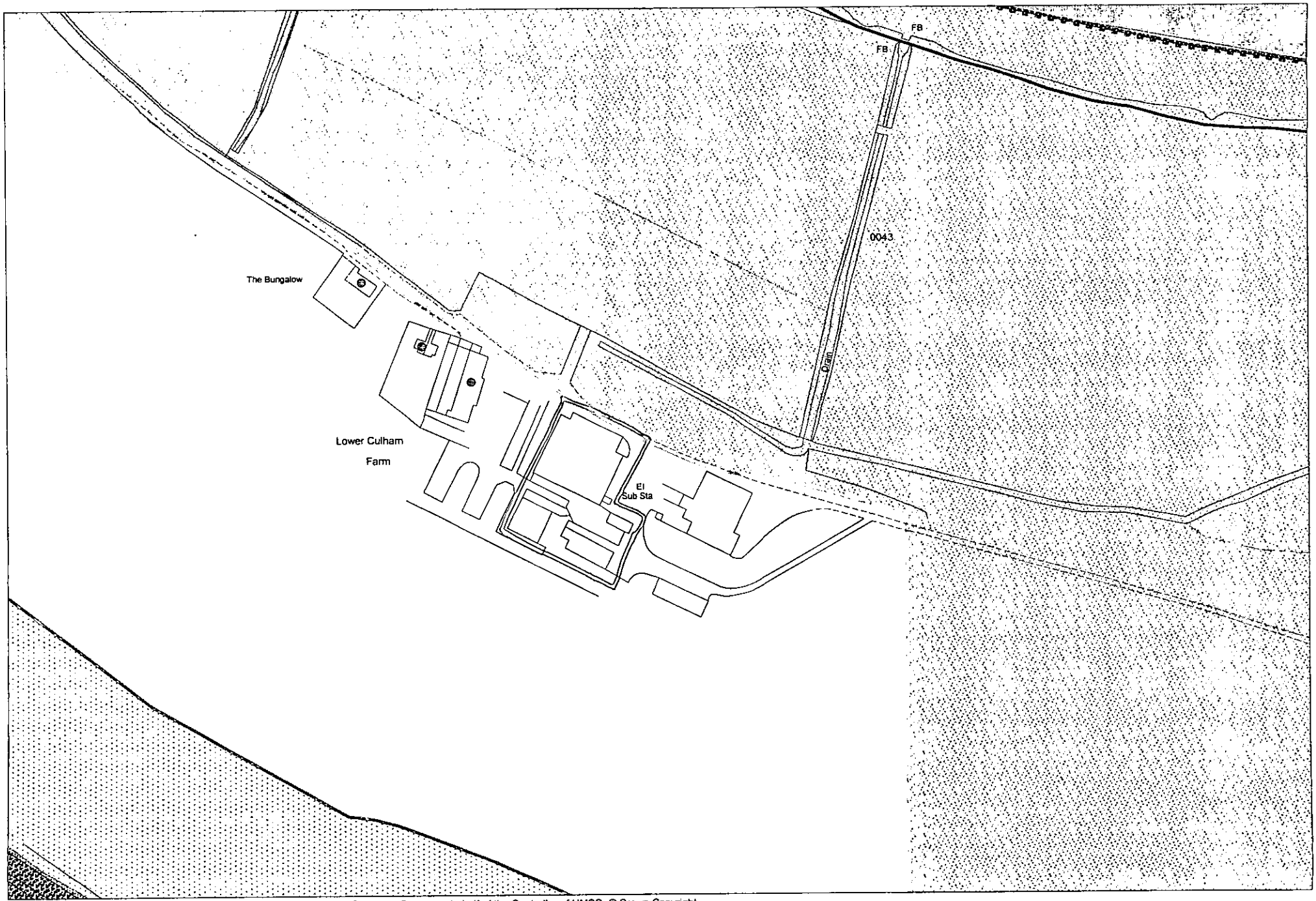

This map is based upon Ordnance Survey material with the permission of Ordnance Survey on behalf of the Controller of HMSO. © Crown Copyright.
Unauthorised reproduction infringes Crown Copyright and may lead to prosecution or civil proceedings.Wokingham District Council Licence LA086134

Development Control,Wokingham District Council.

25 November 2002

N
W E
S

Scale: 1 : 2500

SIMMONS & SONS

CHARTERED SURVEYORS · INDEPENDENT SINCE 1802 · RICS

Reproduced under licence from Ordnance Survey. Copyright reserved

19.03.2002 8038

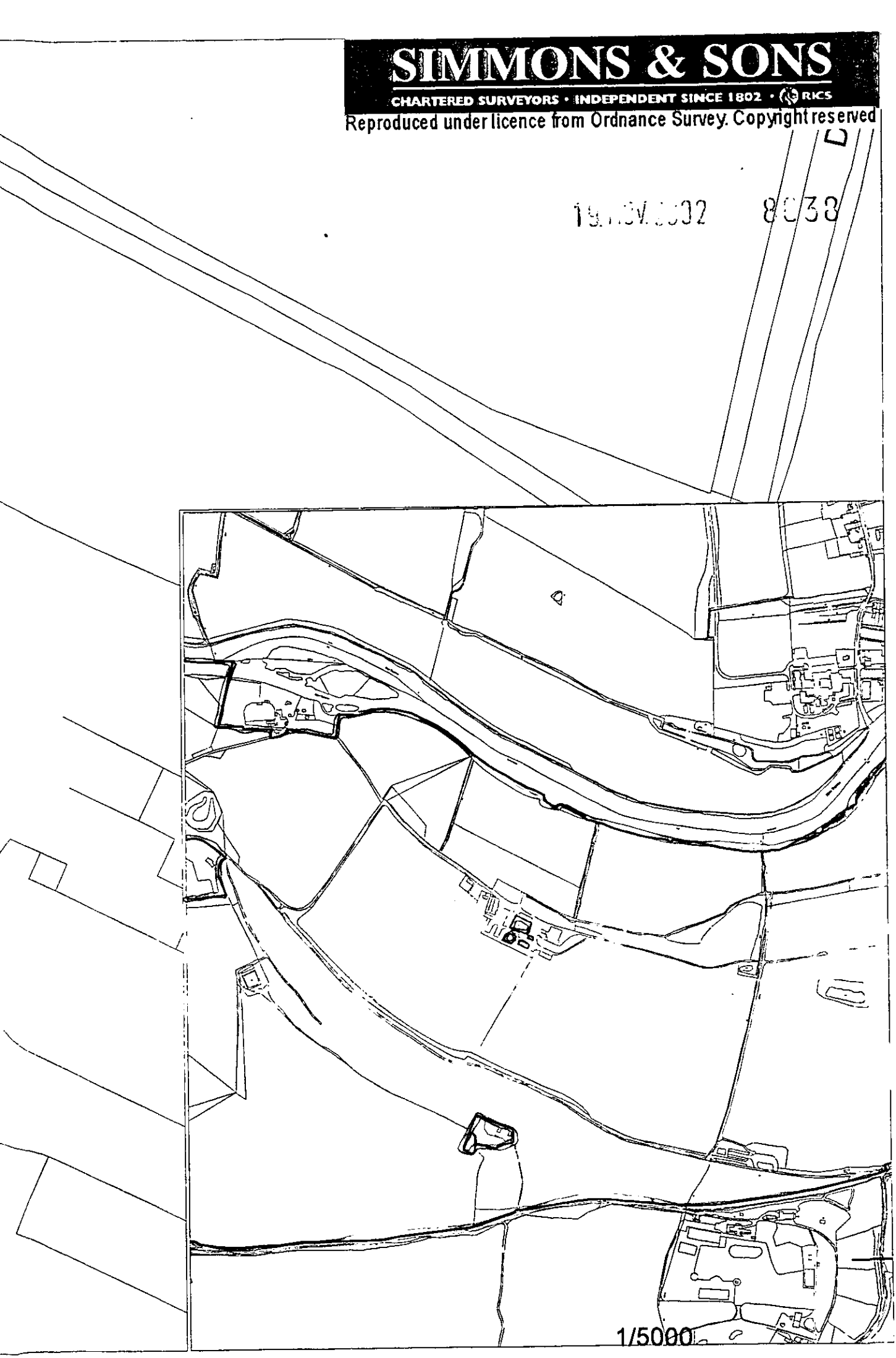

1/5000