

WEST ELEVATION



EAST ELEVATION



NORTH ELEVATION

t a p p
associates
chartered architects
83 St. Mark's Road Henley-on-Thames Oxon RG9 1LP
Telephone 01491 576336 **Facsimile** 01491 414101

job

24 EAST VIEW ROAD
WARGRAVE
MR & MRS A HEARN

drawing

PROPOSED EXTENSION
ELEVATIONS

date	scale
May 2000	1 - 50

revisions

All dimensions and levels to be checked on site and no dimensions to be scaled from the drawings.

DRG. NO. 833-04A

14/11/01 21/11/01

08.MAY2000* 1452

H. M. LAND REGISTRY

NATIONAL GRID PLAN SU 7978 SECTION C

BERKSHIRE

WOKINGHAM DISTRICT

Scale 1/1250

Enlarged from 1/2500



© Crown Copyright 1980

Old Reference XXX. 6. G.

0 10 20 30 40 50 60 70 80 90 100

0 2 3

TITLE No BK 208588

This OFFICE COPY shows the state of the title plan on 02 December 1999 and is admissible in evidence to the same extent as the original. This office copy of the title plan may be subject to minor distortions in scale.
Issued on 03 December 1999 by the Gloucester District Land Registry.
©Crown Copyright. Produced by HMLR. Further reproduction in whole or part is prohibited without the prior written permission of Ordnance Survey. Licence Number GD272728.

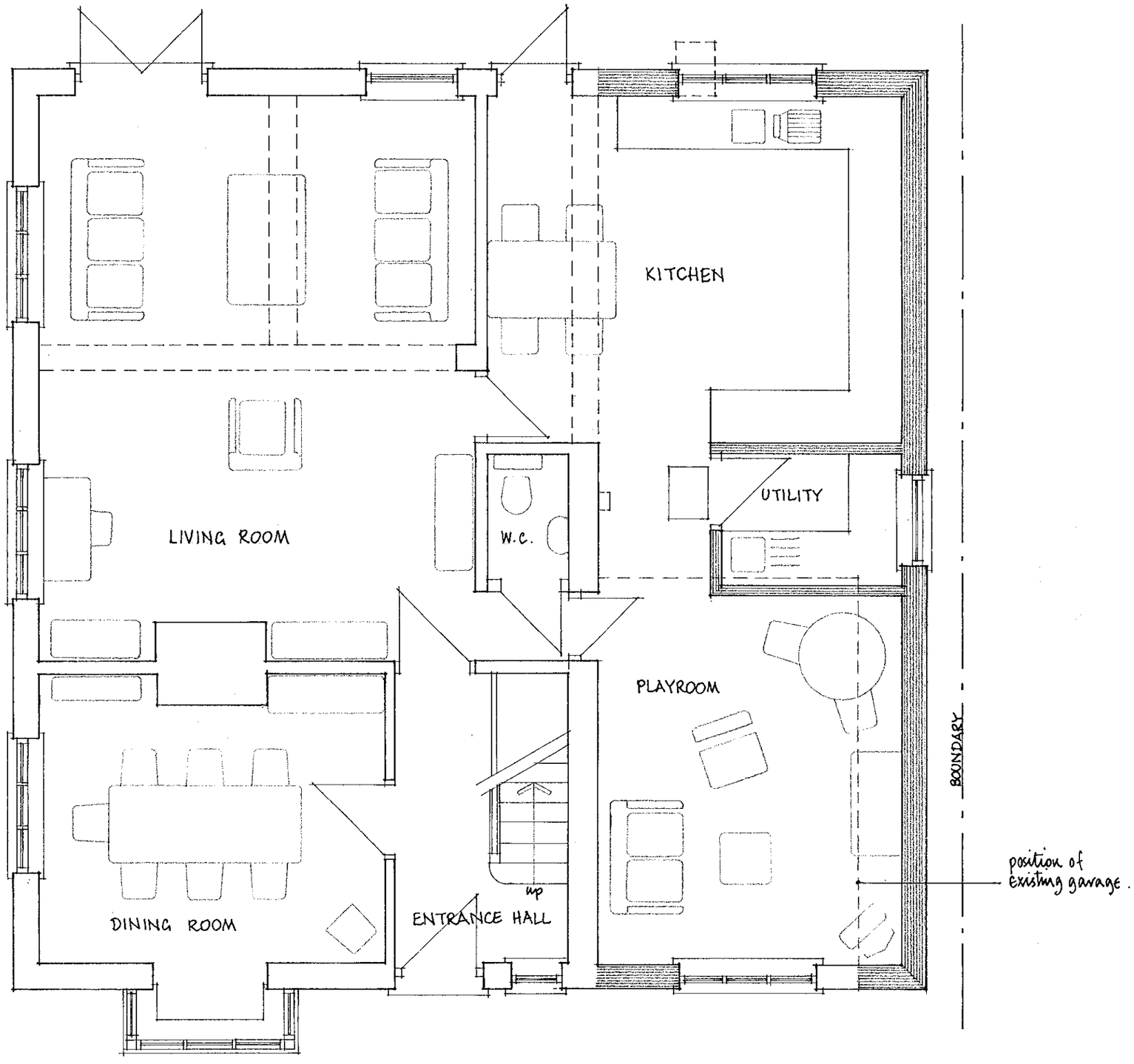

GROUND FLOOR PLAN

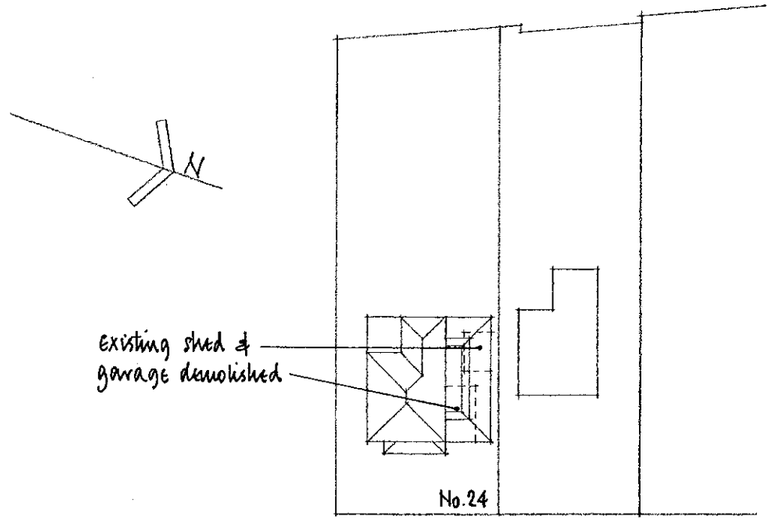

EAST VIEW ROAD

BLOCK PLAN. 1 - 500

tapp associates
chartered architects
83 St. Mark's Road Henley-on-Thames Oxon RG9 1LP
Telephone 01491 576336 Facsimile 01491 414101

job

24 EAST VIEW ROAD
WARGRAVE
MR & MRS A HEARN

drawing

PROPOSED EXTENSION
GROUND FLOOR PLAN

date April 2000

scale 1 - 50

revisions

08 MAY 2000*

APPROVED

All dimensions and levels to be checked on site and no dimensions to be scaled from the drawings.

DRG. NO. 833 - 03

1452

