

front elevation

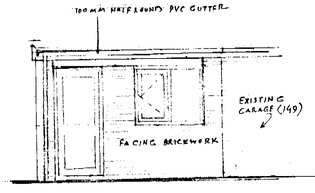

rear elevation

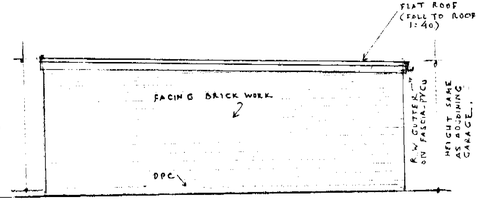

side elevation

SUPERSEEDED

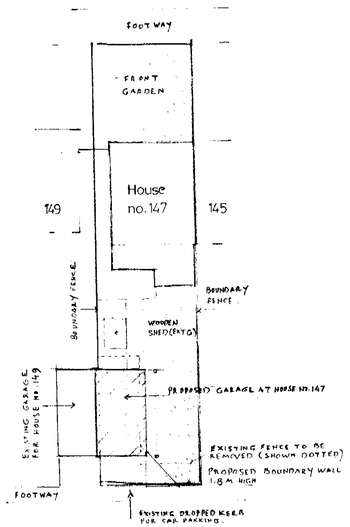

SERVICE ROAD
(FAIRWATER DRIVE)

BLOCK PLAN 1:200

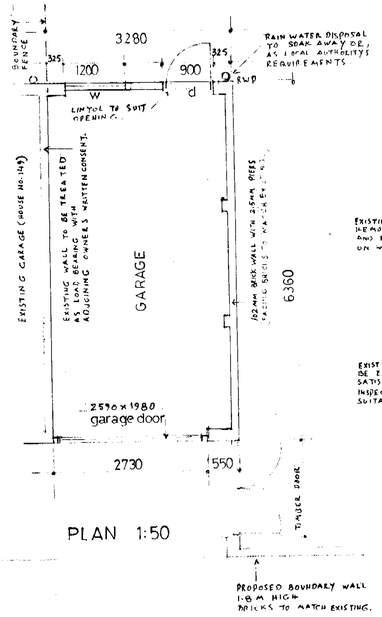

PLAN 1:50

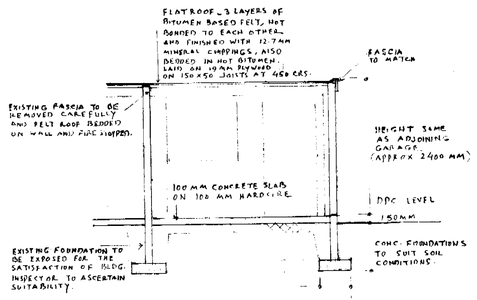

section XX

Notes

1. THIS DRAWING IS FOR PLANNING AND BUILDING REGULATIONS PURPOSES ONLY AND NOT A COMPLETE WORKING DRAWING.
2. DIMENSIONS ARE TO BE CHECKED ON SITE.
3. EXCAVATION AND ANY WORK AT AND OVER BOUNDARY WITH ADJOINING OWNER'S WRITTEN CONSENT.
4. ALL CONSTRUCTION WORK MUST BE CARRIED OUT IN ACCORDANCE WITH GOOD BUILDING PRACTICE AND COMPLY WITH CURRENT BRITISH STANDARDS/SPECIFICATIONS AND CODES OF PRACTICE.
5. CONCRETE STRIP FOUNDATIONS TO BE TAKEN DOWN TO SUITABLE LOAD BEARING STRATA AND TO THE SATISFACTION OF BLDG INSPECTOR. FOUNDATIONS ADJACENT TO THE SEWER MUST BE TAKEN DOWN TO THE INVERT OF THE SEWER. FOOTING WALLS TO INCORPORATE LINTOLS OVER OPENINGS FOR DRAINS.

25 MAR 2002 * 6227

PROPOSED GARAGE AT 147 FAIRWATER DRIVE
WOODLEY_READING

dwg no.

KS/01

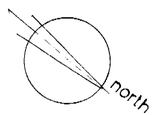

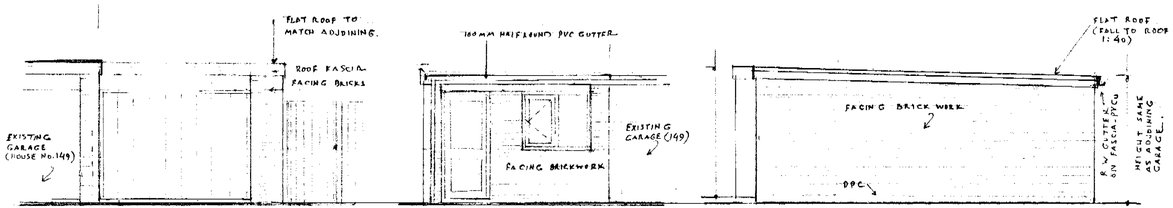

front elevation rear elevation side elevation

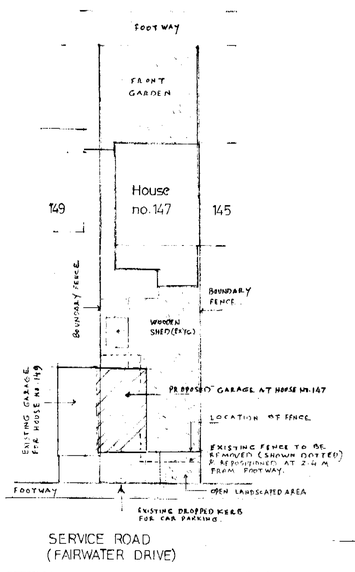

SERVICE ROAD
(FAIRWATER DRIVE)

BLOCK PLAN 1:200

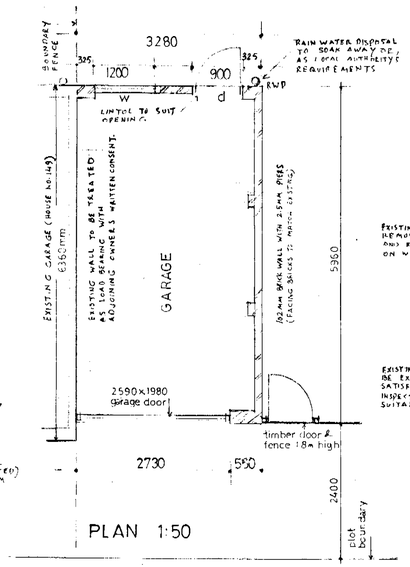

PLAN 1:50

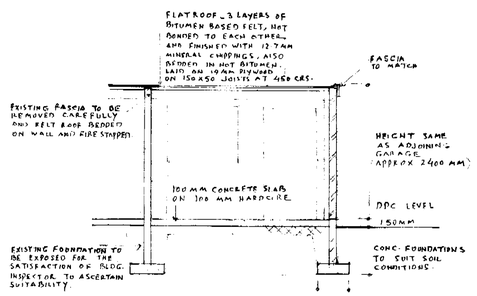

section XX

Notes

1. THIS DRAWING IS FOR PLANNING AND BUILDING REGULATIONS PURPOSES ONLY AND NOT A COMPLETE WORKING DRAWING.
2. DIMENSIONS ARE TO BE CHECKED ON SITE.
3. EXCAVATION AND ANY WORK AT AND OVER BOUNDARY WITH ADJOINING OWNER'S WRITTEN CONSENT.
4. ALL CONSTRUCTION WORK MUST BE CARRIED OUT IN ACCORDANCE WITH GOOD BUILDING PRACTICE AND COMPLY WITH CURRENT BRITISH STANDARDS/SPECIFICATIONS AND CODES OF PRACTICE.
5. CONCRETE STRIP FOUNDATIONS TO BE TAKEN DOWN TO SUITABLE LOAD BEARING STRATA AND TO THE SATISFACTION OF BLDG INSPECTOR. FOUNDATIONS ADJACENT TO THE SEWER MUST BE TAKEN DOWN TO THE INVERT OF THE SEWER. FOOTING WALLS TO INCORPORATE LINTOLS OVER OPENINGS FOR DRAINS.

REVISED PLAN
G227

APPROVED

24 APR 2002

PROPOSED GARAGE AT 147 FAIRWATER DRIVE
WOODLEY_READING

dwg no.
KS/02

24/1/02.

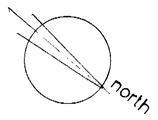

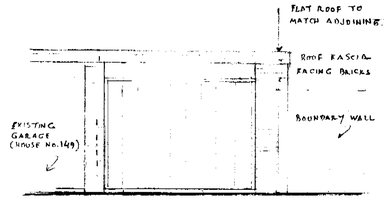

front elevation

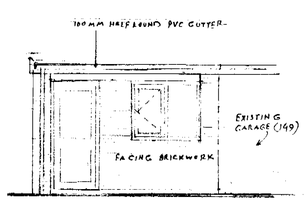

rear elevation

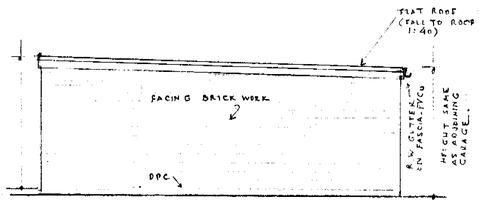

side elevation

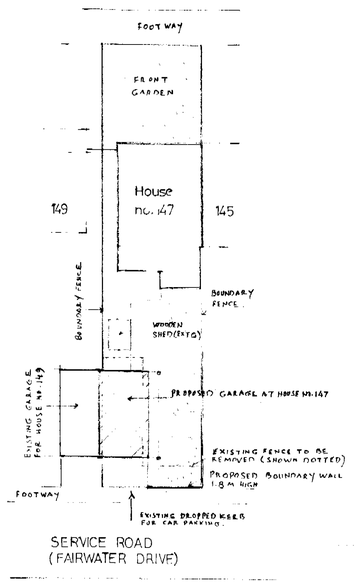

BLOCK PLAN 1:200

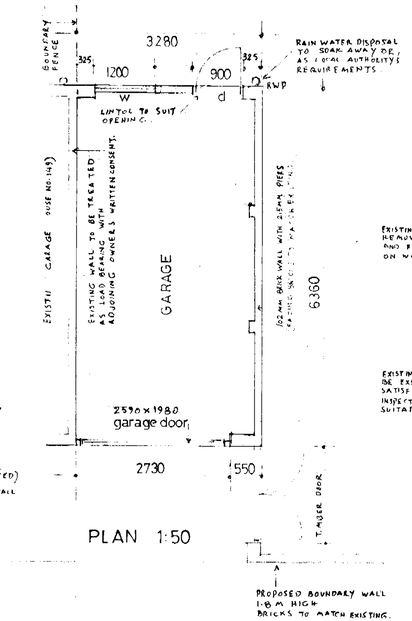

PLAN 1:50

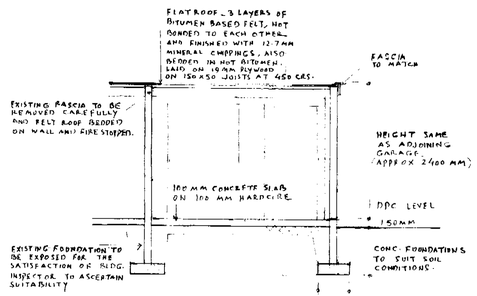

section XX

Notes

1. THIS DRAWING IS FOR PLANNING AND BUILDING REGULATIONS PURPOSES ONLY AND NOT A COMPLETE WORKING DRAWING.
2. DIMENSIONS ARE TO BE CHECKED ON SITE.
3. EXCAVATION AND ANY WORK AT AND OVER BOUNDARY WITH ADJOINING OWNER'S WRITTEN CONSENT.
4. ALL CONSTRUCTION WORK MUST BE CARRIED OUT IN ACCORDANCE WITH GOOD BUILDING PRACTICE AND COMPLY WITH CURRENT BRITISH STANDARDS/SPECIFICATIONS AND CODES OF PRACTICE.
5. CONCRETE STRIP FOUNDATIONS TO BE TAKEN DOWN TO SUITABLE LOAD BEARING STRATA AND TO THE SATISFACTION OF BUILDING INSPECTOR. FOUNDATIONS ADJACENT TO THE SEWER MUST BE TAKEN DOWN TO THE INVERT OF THE SEWER. FOOTING WALLS TO INCORPORATE LINTOLS OVER OPENINGS FOR DRAINS.



PROPOSED GARAGE AT 147 FAIRWATER DRIVE WOODLEY_READING	dwg no. KS/01

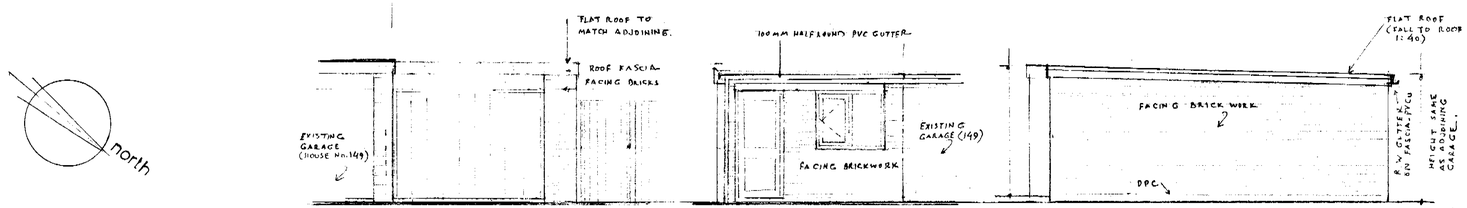

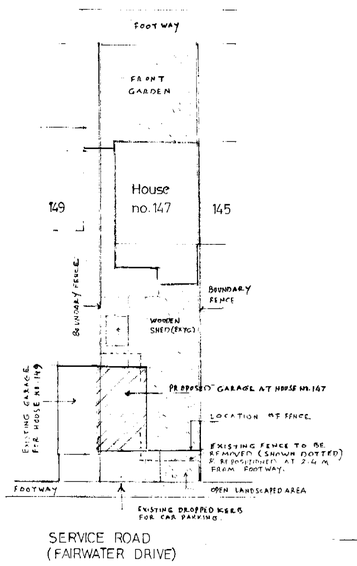

BLOCK PLAN 1:200

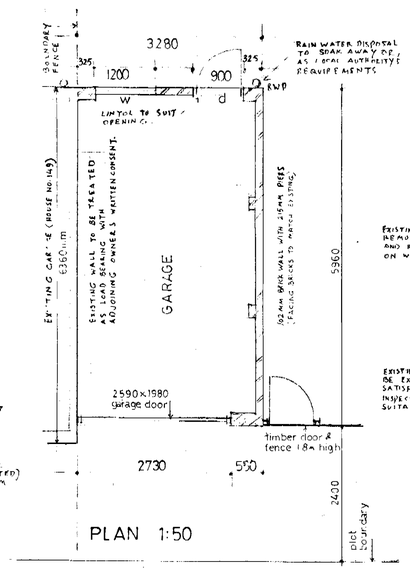

PLAN 1:50

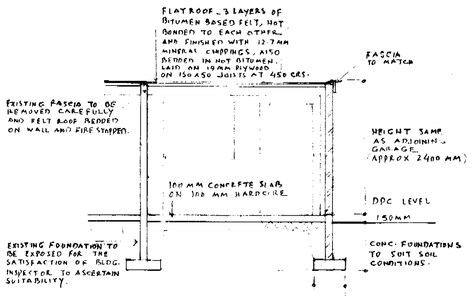

section XX

Notes

1. THIS DRAWING IS FOR PLANNING AND BUILDING REGULATIONS PURPOSES ONLY AND NOT A COMPLETE WORKING DRAWING.
2. DIMENSIONS ARE TO BE CHECKED ON SITE.
3. EXCAVATION AND ANY WORK AT AND OVER BOUNDARY WITH ADJOINING OWNER'S WRITTEN CONSENT.
4. ALL CONSTRUCTION WORK MUST BE CARRIED OUT IN ACCORDANCE WITH GOOD BUILDING PRACTICE AND COMPLY WITH CURRENT BRITISH STANDARDS / SPECIFICATIONS AND CODES OF PRACTICE.
5. CONCRETE STRIP FOUNDATIONS TO BE TAKEN DOWN TO SUITABLE LOAD BEARING STRATA AND TO THE SATISFACTION OF BLDG INSPECTOR FOUNDATIONS ADJACENT TO THE SEWER MUST BE TAKEN DOWN TO THE INVERT OF THE SEWER. FOOTING WALLS TO INCORPORATE LINTOLS OVER OPENINGS FOR DRAINS.

REVISED PLAN
6227 1



PROPOSED GARAGE AT 147 FAIRWATER DRIVE
WOODLEY_READING

dwg no.
KS/02