02.SEP.2002 7487



This map is based upon Ordnance Survey material with the permission of Ordnance Survey on behalf of the Controller of HMSO. © Crown Copyright.
Unauthorised reproduction infringes Crown Copyright and may lead to prosecution or civil proceedings.Wokingham District Council Licence LA086134

Development Control Section, Environmental Services, Wokingham District Council.
3 September 2002 Scale: 1 : 1250

N
W E
S

41 Pimento Drive, Earley

Plan of Study built into part of Garage

Study Dimensions

2.44 m x 3.05m

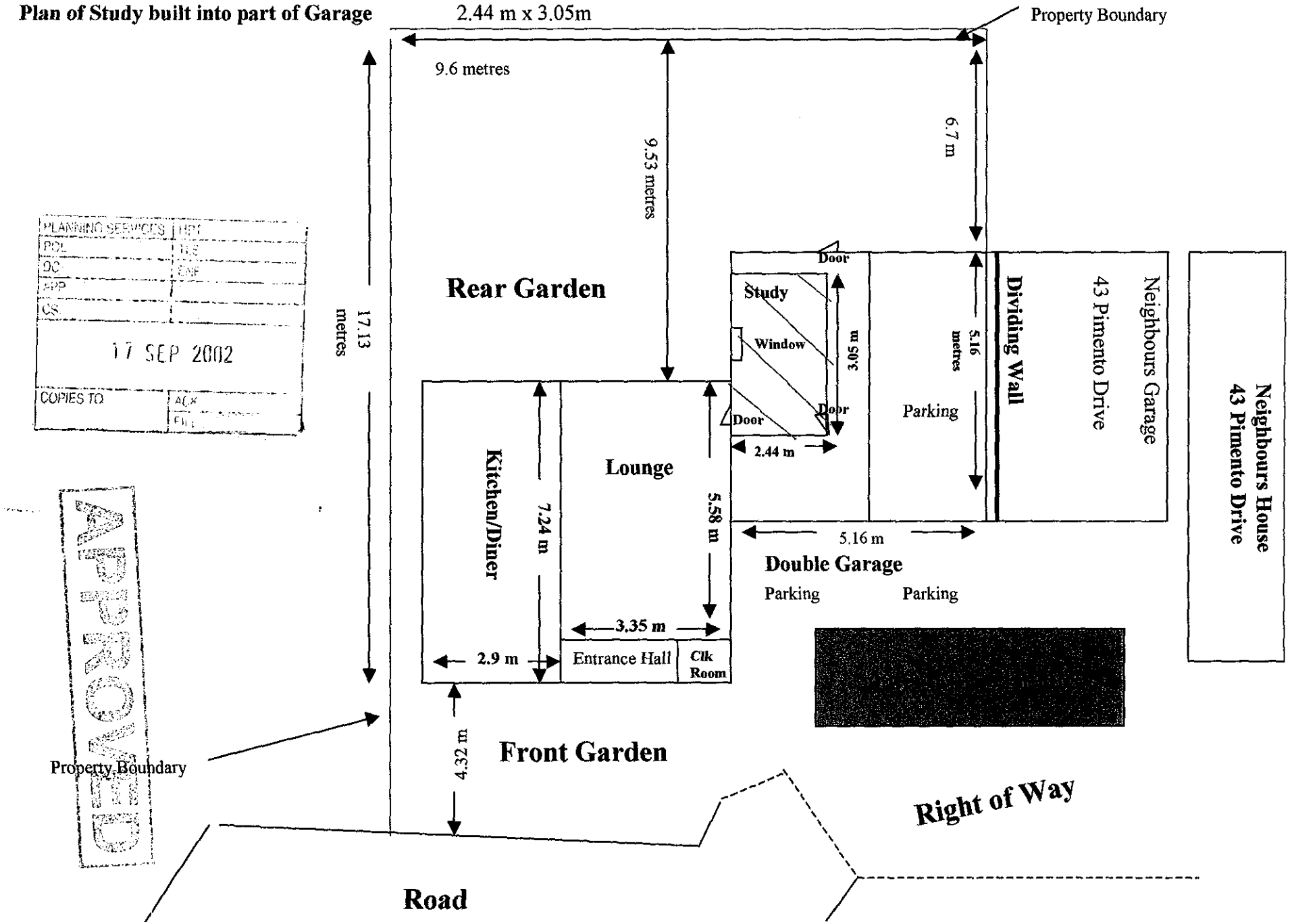

PLANNING SERVICES | HPT
POL | TLS
DC | ENF
APP
CS
17 SEP 2002
COPIES TO | ACK
FILE

APPROVED

02 SEP 2002 7487

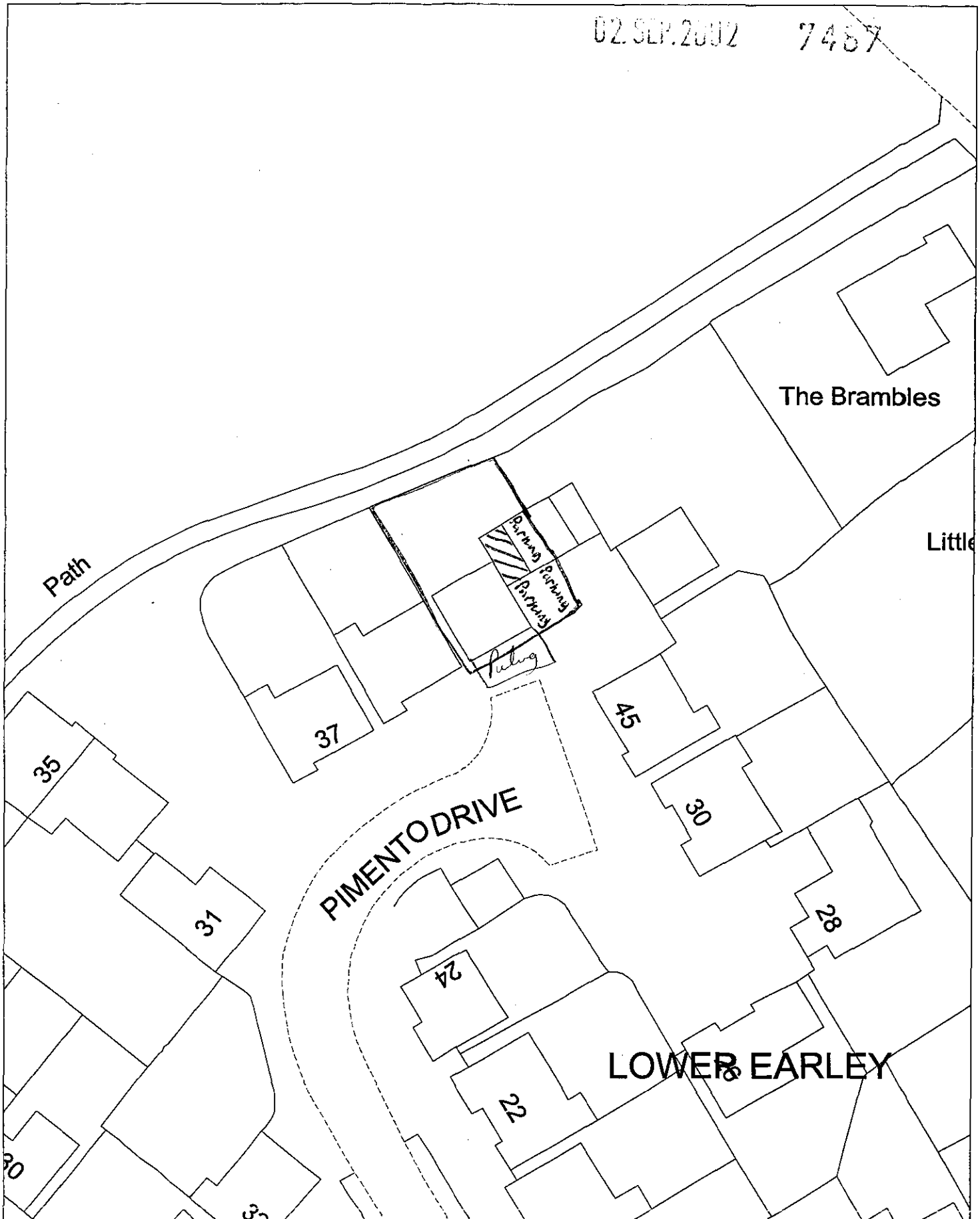

Site Plan, Scale: 1 to 500

This copy has been produced specifically for the map return scheme purposes only. No further copies may be made.

This map is reproduced from Ordnance Survey material with the permission of Ordnance Survey on behalf of the Controller of HMSO Office. © Crown Copyright. Wokingham District Council, Licence No. LA086134

Date: 28 August 2002

N W E S

41 Pimento Drive, Garage Alteration – Rear Elevation

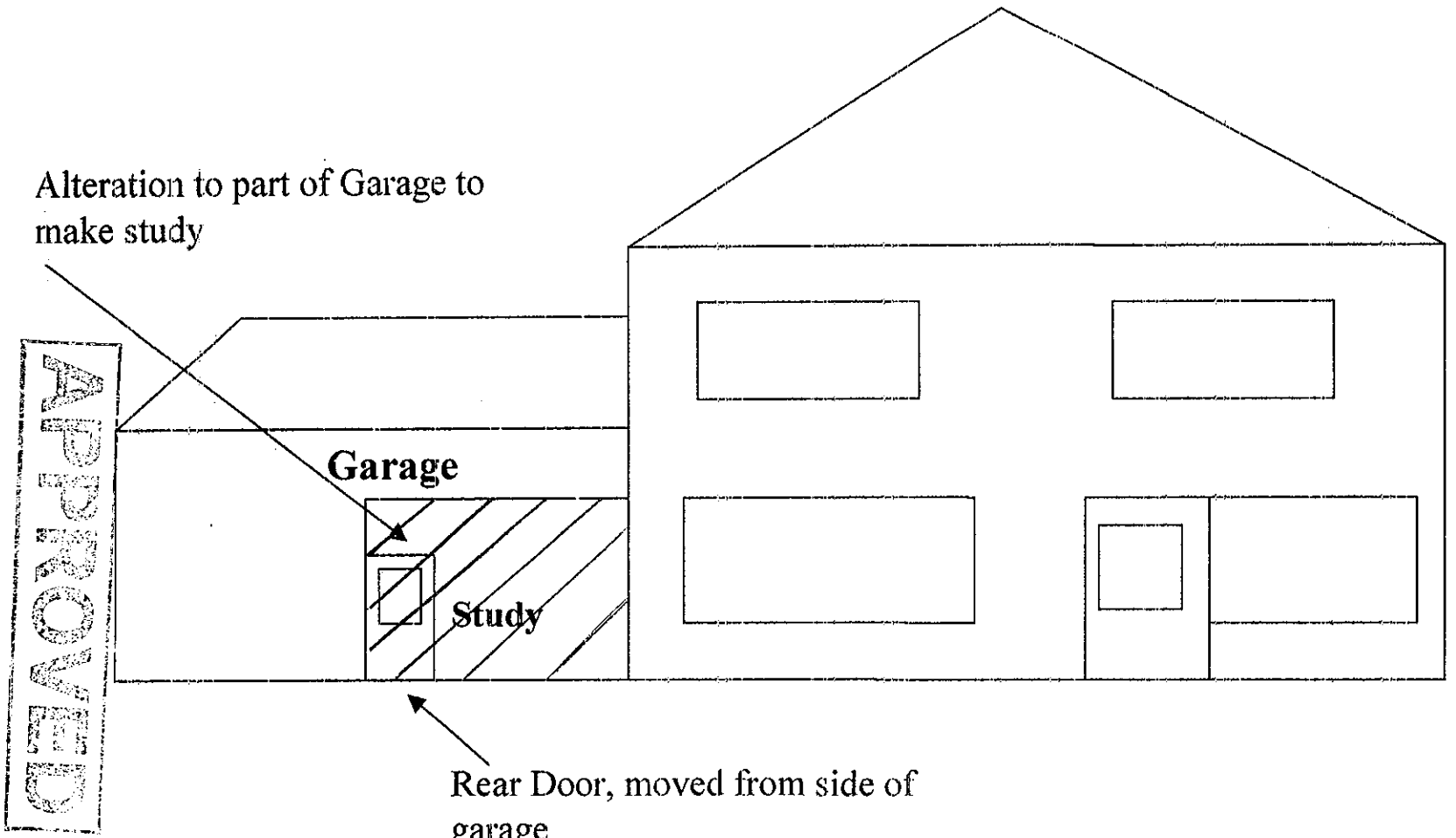

APPROVED

02 SEP 2002 7467

41 Pimento Drive, Earley

Plan of Study built into part of Garage

Study Dimensions

2.44 m x 3.05m

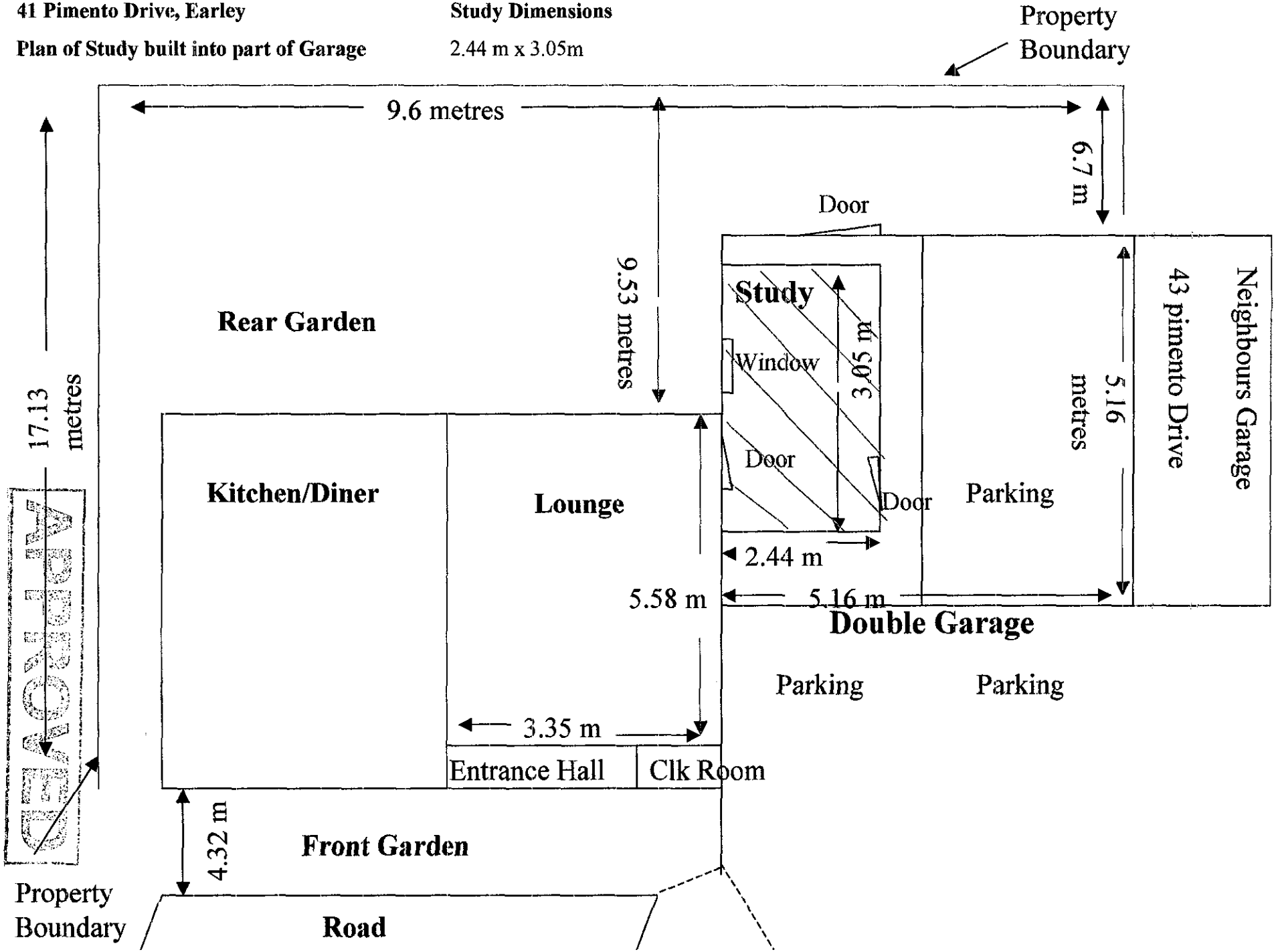

41 Pimento Drive, Garage Alteration – Rear Elevation from side

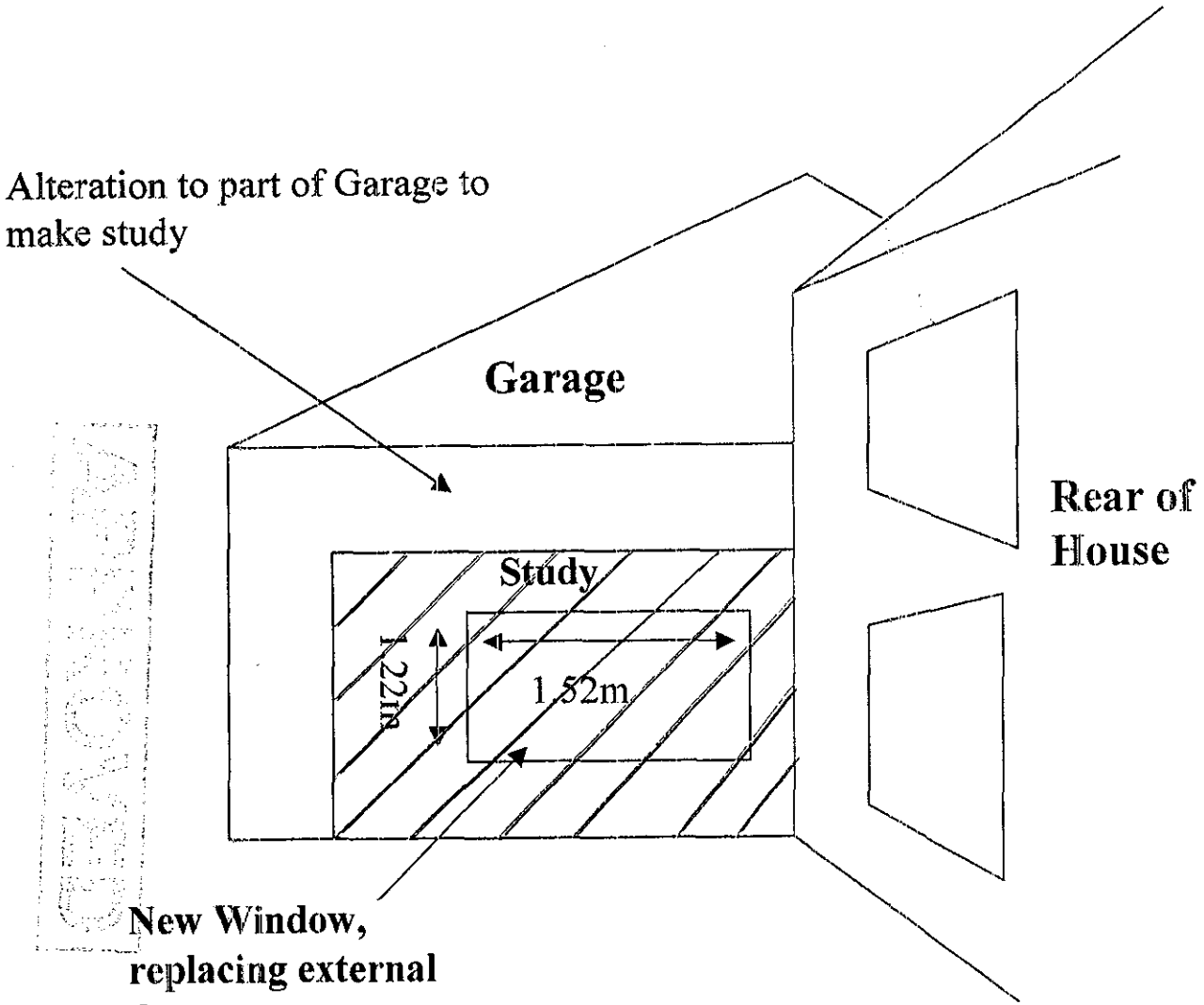

02.SEP.2007